

कार्यालय अधिशासी अभियन्ता,
अ0ख0, लो0नि0वि0, सहिया

पत्रांक 1670 / 6वी
सेवा में,

दिनांक 18/09/18

प्रभागीय वनाधिकारी,
चकराता वन प्रभाग,
चकराता

विषय:- जनपद देहरादून में ग्राम प्लान विहार तक मोटर मार्ग निर्माण हेतु अपेक्षित 2.271 है0 वन भूमि विकास खण्ड कालसी के ग्राम प्लान से ग्राम विहार तक लम्बाई 5.275 किमी0 तक (घोषणा सं0- 381/2009) (ऑन लाइन नम्बर- FP/UK/ROAD/11435/2015)

संदर्भ:- फाइल सं0-8बी0/यू0सी0पी0/06/54/2016/एफ0सी0/1046 दिनांक 27.08.18
महोदय

उपरोक्त विषयक संदर्भित पत्र के द्वारा लगाई गई आपत्तियों का बिन्दुवार निराकरण कर आपको अग्रिम आवश्यक कार्यवाही हेतु प्रेषित है-

आपत्ति	निराकरण
1. The Nuber of affected trees mentioned in aaditional are 592 while 322 trees are uploaded as per enumeration list in part II.	DFO
2. District profile details proviede in Part II is not found satisfactory.	DFO
3. Shape of KML file and digital map of CA area does not match.	Uploaded
4. Hard copy of part I of V is Not submitted.	Attached

सम्बन्धित आपत्तियों का निराकरण करते हुये संगत दस्तावेज संलग्न कर बिन्दु सं0-1 4 तक अग्रिम आवश्यक कार्यवाही हेतु प्रेषित किये जा रहे हैं।

संलग्नक:- उपरोक्तानुसार।

अधिशासी अभियन्ता,
अ0ख0, लो0नि0वि0, सहिया
दिनांक

पत्रांक /
प्रतिलिपि:- मुख्य वन संरक्षक एवं नोडल अधिकारी वन संरक्षण, इन्दिरानगर फारेस्ट कालोनी, देहरादून को सूचनार्थ प्रेषित।
प्रतिलिपि:- अपर वन संरक्षक एवं नोडल अधिकारी वन संरक्षण भूमि सर्वेक्षण निदेशालय, इन्दिरानगर फारेस्ट कालोनी, देहरादून को सूचनार्थ प्रेषित।
प्रतिलिपि:- प्रभागीय वनाधिकारी, चकराता वन प्रभाग, चकराता/मसूरी को उपरोक्तानुसार आवश्यक कार्यवाही हेतु प्रेषित।

अधिशासी अभियन्ता,
अ0ख0, लो0नि0वि0, सहिया

FORM - A

Form for seeking prior approval of Central Government under section 2 of the Forest(Conservation) Act, 1980 for Diversification of fresh forest area

PART - I

(To be filled up by User Agency)

A. General Details**A-1. Project Details**

(i). Proposal No. : FP/UK/ROAD/11435/2015

(ii). Name of Project for which Forest Land is required : Under CM Announcement in Distt Dehradun Block Kalsi Construction of Road From Village Plan To Village Vihar

(iii). Short narrative of the proposal and Project/scheme for which the forest land is required : This Road will link the villagers with main road. Presently the foot track is very narrow and steep which is the cause of trouble for the villagers to come down and up for there necessary needs to fulfill from near by towns. Population Of 142 Number Will Be benefited by The Road

(iv). State : Uttarakhand

(v). Category of the Proposal : Road

(vi). Shape of forest land proposed to be diverted : Linear

(vii). Estimated cost of the Project(Rupees in lacs) : 211

(viii). Area of forest land proposed for diversion(in ha.): 2.2715

(ix). Non-forest land required for this project(in ha.): 1.421

(x). Total period for which the forest land is proposed to be diverted(in years): 99

A-2. Details of User Agency

(i). Name : PUBLIC WORKS DEPARTMENT

(ii). Address1 : Executive Engineer,ty.division,PWD,Sahiya Dehradun

(iii). Address2 : NIL

(iv). State : Uttarakhand

(v). District : Dehradun

(vi). Pin : 248196

(vii). Landmark : civil land

Hidari
अभिरासी अभियन्ता
अस्थाई खण्ड ले०नि०वि०
महिया (देहरादून)

(viii). Email address : eepwdsahiyakalsi@gmail.com

(ix). Landline Telephone No. : 1360-274595

(x). Fax No. : 1360-1360

(xi). Mobile No. : 9456745631

(xii). Website (if any) : NIL

(xiii). Legal status of User Agency : State Government

A-3. Details of Person Making Application

(i). First Name: V

(ii). Middle Name: D

(iii). Last Name: Bhatt

(iv). Gender: Male

(v). Designation: Assistant Engineer

(vi). Address 1: O/O E.E., Ty.Div., PWD, Sahiya

(vii). Address 2: NIL

(viii). State: Uttarakhand

(ix). District: Dehradun

(x). Tehsil: Dehradun

(xi). Pin: 248196


(xii). Landmark: civil land

(xiii). Email Address: eepwdsahiyakalsi@gmail.com

(xiv). Landline Telephone No.: 1360-274595

(xv). Fax No.: 1360274595

(xvi). Mobile No.: 9412917304

(xvii). Copy of documents in support of the competence/authority of the person making this application to make application on behalf of the User Agency: 

B. Details of land required for the Project

H. 89.11
अधिसासी अभियन्ता
अस्थाई खण्ड लो०नि०वि०
महिया (देहरादून)

- B-1. Details of proposal seeking prior approval of Central Government under the Act for diversion of forest land for the Project already submitted in the past

List of proposal submitted in Past							
S.no	Proposal Status.	Proposal No.	Moef File No.	Area Proposed for Diversion(Ha.)	Area Diverted(Ha.)	Date of In-Principle Approval	Date of Final Approval
NIL							

- B-2. Details of forest land proposed to be diverted

- B-2.1 Details of Divisions involved

Details of Divisions involved			
S.no	Division Name	Forest Land(ha.)	Non-Forest Land(ha.)
1.	Chakrata	2.2715	1.421

- B-2.2 Details of Districts involved

District wise breakup			
S.no	District Name	Forest Land(ha.)	Non-Forest Land(ha.)
1.	Dehradun	2.2715	1.421

- B-2.3 Village wise breakup

Villages wise breakup			
S.no	Village	Forest Land(ha.)	Non-Forest Land(ha.)
1	Bihar	2.2715	1.421


- B-2.4 Component wise breakup


Component wise breakup			
S.no	Component	Forest Land(ha.)	Non-Forest Land(ha.)
1	Linear	2.2715	1.421


C. Maps of forest land proposed to be diverted

Division 1. : Chakrata		
(i). Area of forest land proposed to be diverted(in ha.) : 2.2715		
(ii). Nature of the Project: Linear		
(b). No. of Segments : One		
Segment wise details		
Segments	Segment Area(in ha.)	Kml File of Segments (To view KML file on google the same



Handwritten signature and stamp:
अधिरासी अभियन्ता
अल्पाई खण्ड नोडोवि
महिया (देहरादून)

		may be downloaded and then open if in google earth install in your computer).
1.	2.2715	 View File

(iii). Copy of Survey of India Toposheet indicating boundary of forest land proposed to be diverted: 

(iv). Scanned copy of the Geo-referenced map of the forest land proposed to be diverted prepared by using GPS or Total Station: 

D. Justification for locating the Project in forest land and details of alternatives examined:

- (i). Copy of note containing justification for locating the Project in forest land: 
- (ii). Whether a copy of map indicating location of alternative examine is required to be provided: Yes
- (a). Copy of map indicating location of alternative examined: 

E. Employment likely to be generated

- (i). Whether the Project is likely to generate employment?: Yes
- (ii). Permanent/Regular Employment(Number of persons): 10
- (iii). Temporary Employment(Number of person-days): 5000

F. Displacement of People due to the Project, if any

- (i). Whether Project involves displacement?: No

G. Details of Cost-Benefit analysis for the Project

- (i). Whether the Project requires Cost-Benefit analysis?: No

H. Status of Environmental Clearance

- (i). Whether the Project requires Clearance under the Environment (Protection) Act 1986?: No

I. Status of Wildlife Clearance

- (i). Whether the Project or a part thereof is located in any Protected Area or their Eco sensitive zone?
: No

J. Applicability of special provisions governing Scheduled Areas

- (i). Whether the Project or a part thereof is located in a Scheduled Area?: No

K. Status of settlement of rights under the Forest Rights Act, 2006 on the forest land proposed to be diverted

H. D. K. J.
अधिसूची अधिनियम
अस्थाई खण्ड नोटिफिकेशन
बहिष्कार (विहराव)

(i). Whether the process for settlement of Rights under the Forest Rights Acts 2006 on the forest land proposed to be diverted has been completed? : Yes

(a). Copy of documentry evidence in support of settlement of rights under the Forest Rights Act, 2006 on the forest land proposed to be diverted: 





L. Details of land identified for Compensatory Afforestation

(i). Whether non-forest or Revenue forest land is required to be provided by User Agency?: Yes


(ii). Whether the area of non-forest land or Revenue forest land required to be provided by User Agency for raising Compensatory Afforestation is less than area of forest land proposed to be diverted?: Yes

(iii). No. of districts involved for raising Compensatory Afforestation: 1


(iv). No. of patches: One


District 1. : Dehradun	
(a). Village: Vihar	
(b). Area(in ha.): 4.543	
(c). Copy of KML file of the patch: 	View File
(d). Khasra details: 276, 281, 290	
(e). Present owner: Others	
(f). Copy of ownership proof: 	
(g). Copy of Mou/agreement executed between the Present owner and the User Agency: 	
(h). Copy of non encumbrance certificate for the forest land: 	






































(v). Scanned copy of the map of the land identified for creation of Compensatory Afforestation prepared by using GPS or Total Station: 

(vi). Copy of Survey of India Toposheet in 1:50,000 scale indicating location of the land identified for creation of Compensatory Afforestation: 


Additional information Details

Documents		
S.No	Documents	Remarks
1		submitted certificate.


अभिषासी अभियन्ता
अस्थाई खण्ड लो०नि०वि०
महिया (देहरादून)

2		Receiving letter
3		Objection removal letter
4		Non encumbrance certificate
5		M.O.U
6		Acknowledgement Of Geologist
7		Banj Prajati
8		BAR CHART
9		Certificate Increasing Of Rate NPV
10		Comprise Of Land
11		Distance From National Park
12		FCA
13		Forest Right Act
14		FACT
15		Fule Wood
16		Geological Report
17		Joint Inspection
18		Land Sedule
19		Minimum Land Taken
20		Minimum Tree Falling
21		Muck Disposal Proposal
22		Muck Dumping Certificate
23		NOC
24		NOC Van Pyanchat
25		Non Accptition of Alternate Land
26		NPV
27		Originally tee cutting in The Alignment
28		Population Benefited
29		RCC PILLER
30		Religious And Historic Places
31		Road Side Plantation
32		Siandered Condition
33		Task Force
34		Tree Counting And Costing
35		Value Of Forest Land
36		Wild Life And Tree Certificate
37		Work Not Started
38		Revised Part-I

H. S. 911
अभिशासी अभियन्ता
अस्थाई खण्ड लो० नि० वि०
अवि० (देहरादून)

39		Revised Part-I
40		Revised Part-II
41		Revised LXB

H. S. 1/1

अधिसारी अभियन्ता
अस्थाई खण्ड लो०नि०बि०
बहिष्ता (देहरादून)

PART-II

(To be filled by the concerned Deputy Conservator of Forest)

State Serial No. of proposal : UK-0356/2015

1. Location of the project/Scheme : Uttarakhand

(i)

State / Union Territory : Uttarakhand

(ii)

District : Dehradun

(iii)

Forest Division : Chakrata

(iv)

Area of forest land proposed for diversion (in ha.) : 2.2715

(v)

Category of the Proposal: Road

2. Legal status of forest land proposed for diversion

S. No.	Division	Forest Land(ha.)	Legal Status
1	Chakrata	0.343	Civil Soyam land
2	Chakrata	1.928	Van Panchayat Land

Division 1. : Chakrata

3. District wise area to be diverted in the division

S. No.	District	Area(ha.)
1	Dehradun	2.271

4. Details of Vegetation available in the forest land proposed for diversion

(i)

Density of vegetation

S. No.	Area(in ha.)	Density	Eco-Class
1	2.271	0.1	Eco 5

(ii) Species-wise local/scientific names and girth-wise enumeration of trees at FRL

S. No.	Scientific Name	Local Name	(0-30)cm.	(31-60)cm.	(61-90)cm.	(91-120)cm.	(121-150)cm.	(>150)cm.
1	Cassia Fistula	Amaltas	0	16	12	1	0	0
2	Lannea grandus	Jhingan	0	33	52	17	11	2
3	Misc. Species	Bel	0	2	3	2	0	0
4	Misc. Species	Bakli	0	20	10	6	2	1
5	Misc. Species	Euclyptus	0	2	2	0	0	0
6	Misc. Species	Dhodi	0	6	18	5	0	1
7	Misc. Species	Haldu	0	3	2	0	0	1
8	Misc. Species	Rohani	0	8	10	0	0	0
9	Misc. Species	Kachnar	0	0	1	0	0	0
10	Misc. Species	Kanju	0	6	1	0	1	0
11	Misc. Species	Sandan	0	3	4	4	2	0

12	Misc. Species	Khair	0	0	1	0	0	0
13	Misc. Species	Kukat	0	1	0	0	0	0
14	Misc. Species	Pula	0	1	0	0	0	0
15	Misc. Species	Chila	0	0	2	0	0	0
16	Misc. Species	Kawari Pipal	0	0	1	1	0	1
17	Misc. Species	Kangu	0	0	4	0	0	0
18	Misc. Species	Baheda	0	2	4	1	4	2
19	Misc. Species	Gainthi	0	1	0	0	0	0
20	Misc. Species	Sen	0	0	2	2	0	0
21	Misc. Species	Arnla	0	1	2	1	0	0
22	Misc. Species	Kekad	0	0	1	0	0	0
23	Misc. Species	Khadig	0	5	1	0	0	0
24	Misc. Species	Gullar	0	0	0	1	0	0
25	Misc. Species	Kusum	0	1	3	1	0	1
26	Misc. Species	Cirus	0	2	1	1	0	0

5. Working plan prescription for the forest land proposed for diversion :

Civil Land Only Only (This area does not covered under the working plan)

6. Brief note on vulnerability of the forest area to erosion : The area is geologically suitable as per the repor

7. Approximate distance of the proposed site for diversion from boundary of forest(in km.) : 0.50

8. Significance of the forest land proposed for diversion from wildlife point of view

- Details of wildlife present in and around the forest land proposed for diversion : leopard, kakar, bear etc.
- Whether forms part of national park, wildlife sanctuary, biosphere reserve, tiger reserve, elephant corridor, wildlife migration corridor etc. : No
- Whether the forest land proposed for diversion is located within eco-sensitive zone(ESZ) of the Protected Area notified under Wildlife(Protection) Act, 1972 (Note: In case, ESZ of a Protected Area is not notified, then, 10kms distance from boundary of the Protected Area should be treated as ESZ): No
- Whether any national park, wildlife sanctuary, biosphere reserve, tiger reserve, elephant corridor, wildlife migration corridor etc., is located within 1 Km. from boundary of the forest land proposed for diversion : No
- Whether any rare/endangered/unique species of flora and fauna found in the area : No

9.

Details of any protected archaeological/heritage site/defence establishment or any other important monument located in the area, if any

- Whether any protected archaeological/heritage site/defence establishment or any other important monument is located in the area : No

10. Comment as to the reasonability of the extent of the forest land proposed for diversion

- Whether the requirement of forest land as proposed by the user agency is unavoidable and bare minimum for the project : Yes

11. Details of violation(s), if any ,committed

- Whether any work in violation of the Act or guidelines issued under the Act has been carried out : No



12. Whether work in violation is still in progres(Yes/No) : NIL

13.


Details of compensatory afforestation scheme

(i).

Patch wise details of non-forest or Revenue forest land to be provided by User Agency for CA

Patch Wise Details						
S.no	District Name	Village	Area(in ha.)	Khasra	KML file	Present Owner file
1	Dehradun	Vihar	4.543	276, 281, 290		





(ii).

Upload a scanned copy of the Geo-referenced map of the forest land proposed for C.A. prepared by using DGPS or Total Station: 

(iii).

Upload a copy of Survey of India Toposheet indicating boundary of forest land proposed for C.A: 

Additional information Details


S. No.	Documents	Remarks
1		Summary of trees land wise.
2		Banj felling certificate.
3		Certificate for distance from National Park.
4		NPV Certificate

14. District Profile

S.no	District Name	Geographical area of the district (in ha.)	Forest area of the district (in ha.)	Total forest area diverted since 1980 (in ha.)	No. of Approved Cases	Forest Land including penal C.A. (in ha.)	Progress of compensatory afforestation as on(date)	A) Forest land (in ha.)	B) Non-forest land (in ha.)
1	Dehradun	308800	211691	21455.47	505	6678.98	30/11/2017	4866.0962	768.59

15.


Site inspection report of the DFO/CCF/Nodal Officer highlighting important facts pertaining to the forest land

Division Name	Circle	Site inspected By	Whether site inspected	No. of times site visited	Site inspection report	Date of visit
Chakrata	Yamuna	DFO	Yes	One		19/05/2015
	Yamuna	CF	No		No Data	



(Specific recommendation of the DFO/CCF/Nodal Officer with(Part II,III & Part IV))

16.

Specific recommendation of the DFO/CCF/Nodal Officer for acceptance or otherwise of the proposal with reason

Division	Circle	Recommendation By	Recommendation	Reason	Letter	Whether CF agreed
Chakrata	Yamuna	DFO	Recommended	This will help the villagers for their socio economic development as well as forest department in		


अभिषासी अभियन्ता
अस्थाई खण्ड ज्योतिषि
महिया (देहरादून)

				forest fire management for sustainable development.		
	Yamuna	CF	Recommended	This road will provide the transportation facilities to villagers and they will also get connectivity to main road.		Yes
		Nodal Officer	Recommended	as per file attached		

Specific recommendation of the State Government(Part V)

17.

Specific recommendation of the State Government for acceptance or otherwise of the proposal with reason (Part V)

State	Recommendation By	Recommendation	Recommendation Date	Remarks	Signing Authority	Notification	Recommendation Letter
Uttarakhand	State Secretary	Recommended	17/03/2016		State Govt. Officer	No Data	

Payment made by User Agency

18. Payment made by User Agency

Proposal No.	Application No.	Total Amount (Rs.)	Transaction Date	Transaction ID	Bank Name	Mode of Payment	Uploaded Demand Letter
No Data							



अधिरासी अभियन्ता
अस्थाई खण्ड लो०नि०वि०
स्त्रिया (देहरादून)