




JOINT INSPECTION REPORT


SL. No	Particulars	Details
1	Name of Project	Construction of road from <b>Gaucharan to Pakha Gaon</b> , Lower Borong in South Sikkim
2	A brief project	This project falls in the South district of Sikkim. The road will connect from Upper Borong to Lower Borong village (which is approximately 19 km from Rabong towards the north direction) the proposed road is 2-km. presently people has to come to Borong by foot. The majority of population are farmers and they depend on the agricultural products. The road on completion will act as the lifeline of the people of lower Borong to transport their basic household amenities. It will also help them to reach the District office centre/facilities provided by the Government.
3	Date of inspecton	05-03-2019
4	Participants	
	a) Name	Chezing Bhutia, Passang Sherpa, Dorjee Tamang, Thendup Bhutia and Regina Manger.
	b) Designation	Junior Engineer, Block Officer, Head FG, Revenue Surveyor and concern Panchayat.
	c) Department	Forest, Roads & Bridges, LR&DM
5	Detail of land in hectares	
	a) Private land	1.8171 Hect.
	b) Forest land	0.5652 Hect.
	c) Road Reserve	
	d) Total land involve	2.3823 Hect.
6	Legal status of forest land	
	a) Gaucharan	0.5652 Hect.
	b) Khasmal	-
	c) Reserve forest	-
	d) Road reserve	-
7	Legal status of private land as per the 1951-51records (Details of private land to be attested and attested copy of the cadastral map)	
8	Item wise breakup of forest land required as per project	Goucharan- 0.5652 Hect. Khasmal- Nil Reserved forest – Nil
9	Whether any national park wildlife sanctuary of vegetation	NA
10	Types of vegetation	Mix type
11	Category of density	
12	Number of trees, poles and forest produce of not, if yes indicate the detail of the plot	Enumeration list by Forest Deptt. Enclosed.

13	Topography of the project area soil type of forest area	
14	Brief observation of the inspection learn	25 nos.of trees whose girth 1ft.to 16 ft.are to be fell down
15	Sketch map of the proposed project area showing the details and alignment	
16	Enumeration list of the trees	Enclosed
17	Any other noteworthy observations	NA
18	Certificate of DFO (T) concerned if tree felling is not involved	

  
 Chetang Bhutia  
 Junior Engineer  
 Sub-Division Rabong  
 Roads & Bridges Department  
 Govt. of Sikkim

  
 Ringo D. Chingapa  
 Assistant Engineer  
 Roads & Bridges, Rabong  
 Assistant Engineer  
 Roads & Bridges Department  
 Rabong, South Sikkim

  
 REVENUE SURVEYOR  
 SUB-DIVISIONAL OFFICE  
 RAVANOLA

  
 PASSANG SHERPA  
 B.O. (T) RALONG  
 Passang Sherpa  
 Block Officer  
 Forest, Env & WL Management Deptt.

## JOINT INSPECTION REPORT

As per the Ref no: ~~347~~ GOS/FEWMD/DFO(T) South dated: 2/8/2019 of Divisional Forest Officer (T), South Division, a joint inspection of Govt. Gorucharan involved for the construction of fair weather road from Gorucharan PWD Road to Pakha Gaon, Borong Revenue Block, South Sikkim under Ravangla(T) range was carried by the undersigned officials on 14.08.2019.


Following observations were made during the inspection:


### Details of Gorucharan area involved as per Cadastral Records:


Details of Forest area (Gorucharan) involved as per Land Survey Records of 1951-52						Details of Forest area (Gorucharan) involved as per Land Survey Records of 1979-80				
SL. no	Plot No	Status of Land/total area	Area Involved			Plot No	Status of Land/total area	Area Involved		
			length x width (in mts)	acres	hectares			length x width (in mts)	acres	hectares
1	165/P	Govt. Gorucharan (30.00ac)	471 x 12	1.40	0.5652	461/P	Sikkim Sarkar Gorucharan (4.0040ha)	471 x 12	1.40	0.5652
Forest Area (Gorucharan) involved as per Land Survey Records of 1951-52				1.40	0.5652	Forest Area (Gorucharan) involved as per Land Survey Records of 1979-80			1.40	0.5652


Therefore forest land (Gorucharan) involved for the project: **1.40ac or 0.5652ha**


Report along with maps is submitted for further n.a. please.


  
 Block Officer  
**Sonam W. Lepcha**  
 Survey & Demarcation  
 Block Officer  
 Survey & Demarcation Division  
 Deorali, Gangtok

  
**PASSANG SHERPA**  
 B.O. (T) RALONG  
 Block Officer  
 Ravangla(T) Range

  
 Junior Engineer  
 Sub-Division Rabong  
 PWD, Ravangla  
 Roads & Bridges Department  
 Govt. of Sikkim

  
 Surveyor  
**R.P. Sharma**  
 Survey & Demarcation  
 Surveyor  
 Survey & Demarcation  
 FEWMD

  
 Revenue Surveyor  
 SUB-DIVISIONAL OFFICE  
 SDM, Ravangla  
**RAVANGLA**

  
 Head Forest Guard  
 Ravangla(T) Range  
**DORJEE TAMANG**  
 HFG RAVANGLA (T) RANGE  
 GOVT. OF SIKKIM, FEWMD