

Annexure-16

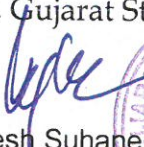
Narmada SF Div.-0.0200 Hect. Of Protected Forest (Road Side Strip Land) For laying 18"dia Natural Gas Pipeline along With OFC From Village Amboli, Taluka Ankleshwar, Dist Bharuch to Rajpipla City, Taluka Nandod, Dist Narmada..Request to Grant Permission.

Species wise and Girth Class wise enumeration list and abstract of trees (abstract to be given at the end of the list) standing on the forest area in question neatly typed or computerized and duly signed by DCF.

Trees are not to be cut in this demanded area.

Deputy Conservator of Forest
Social Forestry Division
Narmada

For, Gujarat State Petronet Ltd


Rajesh Suhane,
AGM (R&C)



Annexure-18


Narmada SF Div.-0.0200 Hect. Of Protected Forest (Road Side Strip Land) For laying 18"dia Natural Gas Pipeline along With OFC From Village Amboli, Taluka Ankleshwar, Dist Bharuch to Rajpipla City, Taluka Nandod, Dist Narmada..Request to Grant Permission.


Details of Non-Forest Land/Degraded Forest area identified for Compensatory afforestation viz. Survey No./Compartment No./ Khasra No./Khatoni No, Village , Tehsil, District etc. Along with map in appropriate Scale showing the boundaries of adjoining forest areas with their use in district colors and GPS readings.

Not Applicable.

Deputy Conservator of Forest
Social Forestry Division
Narmada

For, Gujarat State Petronet Ltd


Rajesh Suhane,
AGM (R&C)



Annexure-19


Narmada SF Div.-0.0200 Hect. Of Protected Forest (Road Side Strip Land) For laying 18"dia Natural Gas Pipeline along With OFC From Village Amboli, Taluka Ankleshwar, Dist Bharuch to Rajpipla City, Taluka Nandod, Dist Narmada..Request to Grant Permission.

Details scheme for Compensatory afforestation on identified non-forest area/degraded forest area at prevalent wage rates duly signed by DCF and counter signed by the CCF/CF concerned. The CA scheme must include all the technical details, details of work schedule & total financial outlay.

Not Applicable

Deputy Conservator of Forest
Social Forestry Division
Narmada

For, Gujarat State Petronet Ltd


Rajesh Suhane,
AGM (R&C)

Annexure-20


Narmada SF Div.-0.0200 Hect. Of Protected Forest (Road Side Strip Land) For laying 18"dia Natural Gas Pipeline along With OFC From Village Amboli, Taluka Ankleshwar, Dist Bharuch to Rajpipla City, Taluka Nandod, Dist Narmada..Request to Grant Permission.


Certificate from the DCF, that non-forest land selected for compensatory afforestation s in a compact block and contiguous to forest area or in closed proximity of forest area and suitable from the management and protection point of view.

Not Applicable

Deputy Conservator of Forest
Social Forestry Division
Narmada

For, Gujarat State Petronet Ltd


Rajesh Suhane,
AGM (R&C)



Annexure-21


Narmada SF Div.-0.0200 Hect. Of Protected Forest (Road Side Strip Land) For laying 18"dia Natural Gas Pipeline along With OFC From Village Amboli, Taluka Ankleshwar, Dist Bharuch to Rajpipla City, Taluka Nandod, Dist Narmada..Request to Grant Permission.


Suitability certificate from Divisional Forest Officer that the land identified for compensatory afforestation is suitable for raising plantation.

Not Applicable

Deputy Conservator of Forest
Social Forestry Division
Narmada

For, Gujarat State Petronet Ltd


Rajesh Suhane,
AGM (R&C)




Narmada SF Div.-0.0200 Hect. Of Protected Forest (Road Side Strip Land) For laying 18"dia Natural Gas Pipeline along With OFC From Village Amboli, Taluka Ankleshwar, Dist Bharuch to Rajpipla City, Taluka Nandod, Dist Narmada..Request to Grant Permission.


**CERTIFICATE for the distance from
Sanctuary/ National Park / Protected Area**

This is to certify that a diversion of 0.0200 ha. As per the demand mentioned in the proposal made by Gujarat State Petronet Limited, Gandhinagar the area is 30 km away from Shulpaneshwar Wildlife Sanctuary.

Deputy Conservator of Forest
Social Forestry Division
Narmada

For, Gujarat State Petronet Ltd


Rajesh Suhane,
AGM (R&C)



Place: Rajpipla.
Date:

Annexure-26


Narmada SF Div.-0.0200 Hect. Of Protected Forest (Road Side Strip Land) For laying 18"dia Natural Gas Pipeline along With OFC From Village Amboli, Taluka Ankleshwar, Dist Bharuch to Rajpipla City, Taluka Nandod, Dist Narmada..Request to Grant Permission.


CERTIFICATE of User Agency and DCF regarding Court Case.

It is hereby certify that no court case is pending regarding proposed diversion of 0.0200 Ha. Forest land in favour of Gujarat State Petronet Limited, Gandhinagar for Rajpipla Spurline.

Deputy Conservator of Forest
Social Forestry Division
Narmada

For, Gujarat State Petronet Ltd


Rajesh Suhane,
AGM (R&C)



Place: Rajpipla.
Date:

Rajpipla Pipeline Project (Vanthevad -Rajpipla Section) : Diversion of 0.6160. Hect. (Bharuch SF Div. - 0.0400 Hect. + Narmada Forest Div. - 0.5560 Hect. + Narmada SF Div. - 0.0200 Hect.)
Of Protected Forest / Reserved Forest Land (Road Side Strip land) for laying 18" dia Natural Gas Pipeline along with OFC from Village Amboli, Taluka Ankleshwar, Dist Bharuch to Rajpipla City, Taluka Nandod, Dist Narmada.. Request to Grant Permission
File no.FP/GJ/Pipeline/155390/2022

Annexure- 30

**INDEX MAP SHOWING BOTH FOREST AREA FOR DIVERSION AND AREA
SELECTED FOR COMPENSATORY AFFORESTATION**

If required to be provided by Forest Department

For, Gujarat State Petronet Ltd



Date : 14/05/2022

Rajesh Suhane
AGM (R&C)

Rajpipla Pipeline Project (Vanthevad -Rajpipla Section) : Diversion of 0.6160. Hect. (Bharuch SF Div. - 0.0400 Hect. + Narmada Forest Div. - 0.5560 Hect. + **Narmada SF Div. - 0.0200 Hect.) Of Protected Forest / Reserved Forest Land (Road Side Strip land) for laying 18" dia Natural Gas Pipeline along with OFC from Village Amboli, Taluka Ankleshwar, Dist Bharuch to Rajpipla City, Taluka Nandod, Dist Narmada.. **Request to Grant Permission****
File no.FP/GJ/Pipeline/155390/2022


Annexure- 34

GEO REFERENCE DIGITAL MAP IN SHAPE FILE

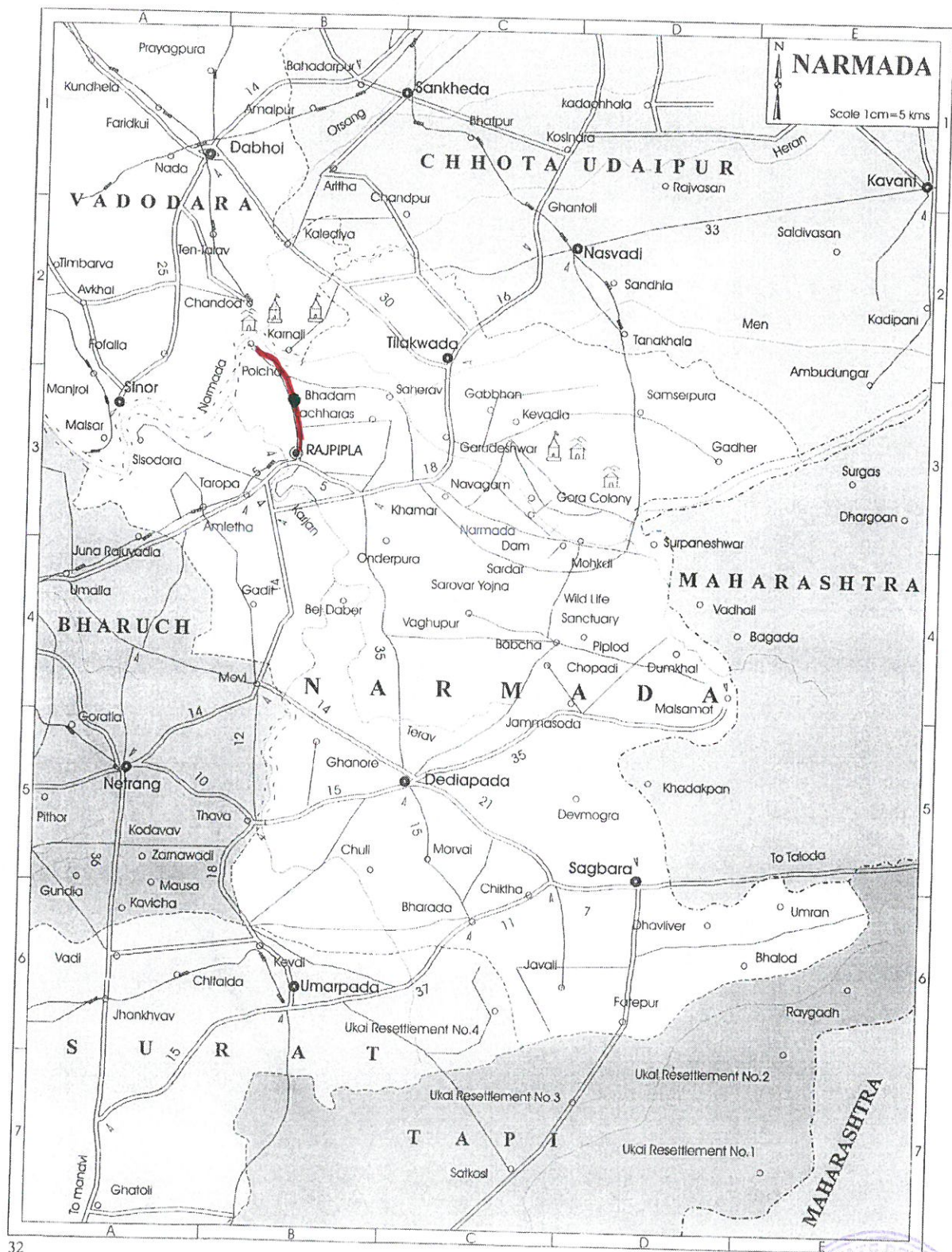
Digital Map in Shape File (soft copy) is attached herewith in CD

Place : Gandhinagar
Date : 14/05/2022

For, Gujarat State Petronet Ltd



Rajesh Suhane
AGM (R&C)



— Road declared 98 Protected Forest

- Pipeline within Target Array