

PART-II

(To be filled by the concerned Deputy Conservator of Forest)

State Serial No. of proposal : JH-020/2021

1. Location of the project/Scheme : Jharkhand

(i)

State / Union Territory : Jharkhand

(ii)

District : Latehar

(iii)

Forest Division : Latehar

(iv)

Area of forest land proposed for diversion (In ha.) : 564.9

(v)

Category of the Proposal: Mining

2. Legal status of forest land proposed for diversion

S. No.	Division	Forest Land(ha.)	Legal Status
1	Latehar	535.45	Protected Forest
2	Latehar	29.45	jungle-jhari land
Total		564.9	

Division 1. : Latehar

3. District wise area to be diverted in the division

S. No.	District	Area(ha.)
1	Latehar	564.9
Total		564.9

4. Details of Vegetation available in the forest land proposed for diversion

(i)

Density of vegetation

S. No.	Area(in ha.)	Density	Eco-Class
1	564.9	0.4	Eco 3
Total.	564.9		

(ii) Species-wise local/scientific names and girth-wise enumeration of trees at FRL

S. No.	Scientific Name	Local Name	(0-30)cm.	(31-60)cm.	(61-90)cm.	(91-120)cm.	(121-150)cm.	(>150)cm.
1	Emblica Officinalis	Aawla	1	0	0	0	0	0
2	Pterospermum Acerifolia	Aasan	53	31	11	5	2	2
3	Psidium Guajava	Amrud	30	40	5	0	0	0
4	Ficus Religiosa	Arayal	3	1	0	0	0	0
5	Saraca Asoca	Ashok	113	2	4	3	0	0
6	Babul	Babul	78	68	10	1	0	0
7	Bahera	Bahera	1	5	6	1	3	9
8	Others	Bair	55	86	55	8	3	3
9	Melia Azadirachta	Bakain	0	1	1	1	0	1
10	Others	Baker	0	0	1	0	0	0
11	Others	Bandarlor	7	1	0	0	0	0
12	Ficus Bengalensis	Bar	10	8	9	13	12	41
13	Others	Barhar	0	0	1	1	0	4
14	Aegle Marmelos	Bel	7	9	7	4	2	2
15	Others	Bharuhal	0	0	0	1	0	0
16	Others	Bodler	1	0	0	0	0	0
17	Others	Chakundi	100	61	49	10	1	0
18	Holoptelia integrifolia	Chilbil	27	25	12	3	2	4
19	Diosporus Melanoxylon	Chirchiri (Tendu)	211	60	12	3	0	0
20	Others	Dhautha	4	2	1	0	0	1
21	Others	Dhodha	4	7	3	1	0	0
22	Gmelina Arborea	Gamhar	8	31	21	11	0	0
23	Others	Ghodakronj	18	15	6	2	1	0
24	Others	Ginjan	640	191	24	4	0	0

Prawesh Agrawal
I.F.S.
Divisional Forest Officer
Latehar Forest Division

25	Ficus Racemosa	Gular	2	3	2	0	0	0
26	Terminalia Chebula	Hary	0	0	0	0	1	0
27	Tamarindus Indica	Imli	0	3	0	1	0	2
28	Others	Jalebi	3	1	1	0	1	0
29	Syzgium Cumini	Jamun	15	19	23	21	8	23
30	Acacia Catechu	Kadhar	0	0	0	0	1	1
31	Others	Kadhipatta	4	0	0	0	0	0
32	Others	Kanar	1	1	0	0	0	0
33	Others	Karam	13	21	15	10	7	7
34	Others	Kariberi	2	0	0	0	0	0
35	Karanj	Karanj	72	82	27	12	3	2
36	Artocarpus Heterophyllus	Kathal	26	19	5	0	0	1
37	Others	Khalr	2495	1252	142	32	11	6
38	Bauhinia Parviflora	Konar	12	29	10	2	0	0
39	Others	Korkoriya	13	17	3	0	0	0
40	Others	Kushum	0	0	2	0	2	3
41	Eucalyptus	Liptus	234	415	373	196	71	11
42	Madhuca indica	Mahua	418	618	507	359	203	430
43	Moringa oleifera	Munga	4	10	0	0	0	0
44	Azadirachta Indica	Neem	52	35	17	10	1	2
45	Butea Monosperma	Plash	2312	1841	525	308	107	69
46	Peltocarpus Pterocarpum	Paprot	0	1	0	0	0	0
47	Ficus Religiosa	Pipal	6	2	6	6	2	13
48	Others	Piyar	324	109	18	5	0	0
49	Others	Rodhi	28	22	1	0	0	0
50	Tectona Grandis	Sagwan	149	149	29	1	0	0
51	Others	Sahi	1	4	0	2	0	0
52	Shorea Robusta	Sal	14814	19293	8626	3234	912	662
53	Others	Samsiyar	2	2	0	0	2	1
54	Bombax Ceiba	Semal	7	18	10	7	4	7
55	Lagerstroemia Parviflora	Sidha	2092	1254	451	105	10	10
56	Dalburgia Sisoo	Sisam	21	5	0	3	1	1
57	Cassia Fistula	Sohar	0	1	0	0	0	0
58	Others	Tharul	0	1	0	0	0	0
59	Others	Tilai	0	1	0	0	0	0
60	Others	Toot	0	0	1	0	0	0
61	Others	Vanlori	0	1	0	0	0	0
62	Mangifera Indica	Aam	4	10	11	4	2	1
Total			24497	25883	11043	4390	1375	1321
Sub Total (No of Trees.)			68509					

5. Working plan prescription for the forest land proposed for diversion :

Area propose for diversion lies in Coppice with Standard and Rehabilitation cum Plantation working circle.

6. Brief note on vulnerability of the forest area to erosion :

Prone to erosion (To mitigate the resultant adverse impact a Soil and Moisture Conservation Plan must be prepared and implemented under supervision of Latehar Forest Division)

7. Approximate distance of the proposed site for diversion from boundary of forest(in km.) : 0

8. Significance of the forest land proposed for diversion from wildlife point of view

- Details of wildlife present in and around the forest land proposed for diversion : Elephant, Hyana, Mongoose, Wild Cat, Jackal, Wild Boar, Common Langur, Barking deer, Newla etc.
- Whether forms part of national park, wildlife sanctuary, biosphere reserve, tiger reserve, elephant corridor, wildlife migration corridor etc. : No
- Whether the forest land proposed for diversion is located within eco-sensitive zone(ESZ) of the Protected Area notified under Wildlife(Protection) Act, 1972 (Note: In case, ESZ of a Protected Area is not notified, then, 10kms distance from boundary of the Protected Area should be treated as ESZ): No
- Whether any national park, wildlife sanctuary, biosphere reserve, tiger reserve, elephant corridor, wildlife migration corridor etc., is located within 1 Km. from boundary of the forest land proposed for diversion : No
- Whether any rare/endangered/unique species of flora and fauna found in the area : Yes

9.

Details of any protected archaeological/heritage site/defence establishment or any other important monument located in the area, if any

Prawesh Aggarwal
I.F.S.

Regional Forest Officer
Latehar Forest Division

- (i). Whether any protected archaeological/heritage site/defence establishment or any other important monument is located in the area : No

10. Comment as to the reasonability of the extent of the forest land proposed for diversion

- (i). Whether the requirement of forest land as proposed by the user agency is unavoidable and bare minimum for the project : Yes

11. Details of violation(s), if any ,committed

- (i). Whether any work in violation of the Act or guidelines issued under the Act has been carried out : No





















12. Whether work in violation is still in progres(Yes/No) : NIL

13. Details of compensatory afforestation scheme

Patch wise details for Degraded Area (To be earmarked by DFO)

- (i).

Total Financial Outlay for C.A(lacs): 12598.24185

Patch Wise Details						
S.no	Patch No.	Area(ha.)	Name of PF/RF	Range	Compartment No	Uploaded KML file of patch
1	1	14.84	Baligarh	Garhwa	137p, 138p, 188p, 189p	 View file
2	3	37.02	Okhargara	Garhwa	3276p, 3667p, 3668p, 3669p, 3760p, 3761p, 3785p	 View file
3	5	42.02	Chama	Garhwa	1272p, 1274p, 1275p, 1276p	 View file
4	6	48.62	Kalyanpur	Garhwa	2136, 2137p, 2139p, 2140p	 View file
5	7	46.5	Geruasoti	Garhwa	8p, 150p, 151p, 152p, 153p	 View file
6	8	16.40	Amhar Khas	Garhwa	272p, 766p, 768p, 771p	 View file
7	4	177.27	Rajbandha	Garhwa	317p, 322p, 323p, 324p, 239p, 313p, 314, 315p, 317p, 318p, 322p, 323p	 View file
8	2	41.02	Tenar	Garhwa	218p, 1151p, 1152p, 1157p, 1162p, 1163p, 1164p, 1178p	 View file
9	15	23.97	Pipra	Bhawanathpur	13p, 14p, 15p, 16p, 17p	 View file
10	16	125.37	Khutheriya	Bhawanathpur	1014p, 1015p	 View file
11	17	41.50	Torelawa	Bhawanathpur	2p, 3p, 4p, 5p, 6p	 View file
12	18	36.85	Adar	Bhawanathpur	2p, 3p, 4p, 6p, 7p, 10p	 View file
13	19	12.10	Bahiyar Khurd	Garhwa	11p, 12p, 13p, 14p	 View file
14	20	19.01	Koindi	Garhwa	32p, 168p, 169p	 View file
15	9	59.9	Baghuta	Garhwa	8, 9p, 12p, 58p	 View file
16	10	74.98	Jikabukcham	Bhawanathpur	78p, 79p, 80p, 81p, 106p, 110p, 66p, 67p, 75p, 76p, 81p, 82p, 83p, 84p	 View file
17	11	32.94	Harigawan	Bhawanathpur	53p, 358p, 363p, 365p, 366p, 367p, 368p	 View file
18	12	109.5	Nawadih	Bhawanathpur	124p, 126p, 127p	 View file
19	13	126.88	Chatania	Bhawanathpur	16p, 125p	 View file
20	14	61.57	Pachadumar	Bhawanathpur	1728p	 View file


- (ii).

Copy of CA scheme details: 

- (iii).

Scanned copy of the Geo-referenced map of the forest land proposed for C.A. prepared by using DGPS or Total Station: 

- (iv).

Copy of Survey of India Toposheet indicating boundary of forest land proposed for C.A.: 

- (V). Copy of NOC from Competent Authority : 

Additional information Details

S. No.	Documents	Remarks
	NIL	

14. District Profile

S.no	District Name	Geographical area of the district (in ha.)	Forest area of the district (in ha.)	Total forest area diverted since 1980 (in ha.)	No. of Approved Cases	Forest Land including penal C.A. (in ha.)	Progress of compensatory afforestation as on(date)	A) Forest land (in ha.)	Later for forest land (in ha.)
1	Latehar	429100	238320	901.3171	17	2129.06	16/09/2025	1657.72	127.09

15. Site inspection report of the DFO/CCF/Nodal Officer highlighting important facts pertaining to the forest land

Division Name	Circle	Site inspected By	Whether site inspected	No. of times site visit	Site inspection report	Date of visit
NO Data						

(Specific recommendation of the DFO/CCF/Nodal Officer with(Part II,III & Part IV))

16. Specific recommendation of the DFO/CCF/Nodal Officer for acceptance or otherwise of the proposal with reason

Division	Circle	Recommendation By	Recommendation	Reason	Letter	Whether CF agreed
NO Data						

Print

Checklist for State Nodal Officer



Prawesh Singh
JFS
Divisional Forest Officer
Latehar Forest Division