


HPPWD Zone/Cicle wise revised latest status of roads constructed in violation of FCA 1980 as on 31.07.2025

Zone/ Circle	No. of Cases	Cases pertaining to other Department		Cases withdrawn	Repeated Cases	FCA not required	Net cases Pertaining to HPPWD for FCA	Approval received			Cases under process/ in pipeline for approval (In Nos.)	Unprocessed Cases (In Nos.)		Remarks
		RDD	BRO					Stage-I	Stage-II	FRA i.e having forest area less than 1.00 Hectare		Cases having forest area less than 1.00 Hectare	Cases having forest are more than 1.00 Hectare	
SHIMLA ZONE														
3rd Circle Solan	67	0	0	0	0	23	44	2	0	0	13	19	10	As per list enclosed
4th Circle Shimla	284	0	0	0	3	24	257	6	16	3	225	3	4	do
11th Circle Rampur	100	0	1	2	0	0	97	5	10	7	6	26	43	do
12th Circle Nahan	28	0	0	0	0	6	22	0	5	3	10	0	4	do
14th Circle Rohru	120	0	0	0	0	0	120	7	2	1	110	0	0	do
Total	599	0	1	2	3	53	540	20	33	14	364	48	61	
MANDI ZONE														
1st Circle Mandi	442	43	0	0	13	5	381	11	34	16	15	71	234	As per list enclosed
6th Circle Kullu	119	0	0	0	0	0	119	2	3	10	2	58	44	do
Jogindernagar Circle	245	5	0	0	2	1	237	10	15	0	0	96	116	do
Total	806	48	0	0	15	6	737	23	52	26	17	225	394	
HAMIRPUR ZONE														
8th Circle Hamirpur	51	0	0	0	0	5	46	0	2	0	25	11	8	As per list enclosed
10th Circle Bilaspur	120	0	0	0	1	0	119	5	4	0	110	0	0	do
Dharampur Circle	82	0	0	0	1	0	81	1	4	0	5	32	39	do
15th Circle Una	1	0	0	0	0	0	1	0	1	0	0	0	0	do
Total	254	0	0	0	2	5	247	6	11	0	140	43	47	
KANGRA ZONE														
5th Circle Palampur	155	0	0	0	0	0	155	4	5	6	19	64	57	As per list enclosed
7th Circle Dalhousie	204	0	0	0	0	0	204	22	26	3	24	41	88	do
9th Circle Nurpur	72	0	0	0	0	1	71	5	8	0	22	25	11	do
Dehra Circle	93	0	0	0	1	0	92	7	0	2	7	49	27	do
Total	524	0	0	0	1	1	522	38	39	11	72	179	183	
Grand Total	2183	48	1	2	21	65	2046	87	135	51	593	495	685	

Engineer-in-Chief
 Himachal Pradesh, P.W.D.
 Nirman Bhawan, Nigam Yhar,
 Shimla-07



HPPWD Zone/Cicle/Div. wise revised latest status of roads constructed in violation of FCA 1980 as on 31.07.2025

Zone/ Circle	No. of Cases	Cases pertaining to other Department		Cases withdrawn	Repeated Cases	FCA not required	Net cases Pertaining to HPPWD for FCA	Approval received			Cases under process/ in pipeline for approval (In Nos.)	Unprocessed Cases (In Nos.)		Remarks
		RDD	BRO					Stage-I	Stage-II	FRA i.e having forest area less than 1.00 Hectare		Cases having forest area less than 1.00 Hectare	Cases having forest are more than 1.00 Hectare	
1	2	3	4	5	6	7	8	9	10	11	12	13	14	15
SHIMLA ZONE														
3rd Circle Solan														
Solan Div.	10	0	0	0	0	0	10	0	0	0	6	1	3	
Kasuali Div.	18	0	0	0	0	1	17	0	0	0	3	9	5	
Nalagarh Div.	28	0	0	0	0	22	6	1	0	0	0	5	0	
Arki Div.	11	0	0	0	0	0	11	1	0	0	4	4	2	
	67	0	0	0	0	23	44	2	0	0	13	19	10	
4th Circle Shimla														
Shimla Div.I	39	0	0	0	1	0	38	0	4	0	34	0	0	
Shimla.(Rural) at Dhami	63	0	0	0	0	24	39	1	2	1	33	2	0	
Shimla Div.III	0	0	0	0	0	0	0	0	0	0	0	0	0	
Theog Div	120	0	0	0	0	0	120	1	6	0	110	1	2	
Chopal Div	62	0	0	0	2	0	60	4	4	2	48	0	2	
	284	0	0	0	3	24	257	6	16	3	225	3	4	
11th Circle Rampur														
Rampur Div.	20	0	0	0	0	0	20	2	8	2	2	3	3	
Nankhari Div.	6	0	0	0	0	0	6	0	0	0	3	0	3	
Karcham Div.	16	0	0	0	0	0	16	0	1	5	0	3	7	
Kalpa Div.	4	0	0	0	0	0	4	0	1	0	0	0	3	
Kumarsain Div.	29	0	0	0	0	0	29	2	0	0	0	13	14	
Nirmand Div.	0	0	0	0	0	0	0	0	0	0	0	0	0	
Kaza Div.	25	0	1	2	0	0	22	1	0	0	1	7	13	
	100	0	1	2	0	0	97	5	10	7	6	26	43	
12th Circle Nahan														
Nahan Div.	10	0	0	0	0	4	6	0	3	0	3	0	0	
Paonta Div.	7	0	0	0	0	0	7	0	0	3	4	0	0	
Rajgarh Div.	1	0	0	0	0	0	1	0	0	0	1	0	0	
Shillai Div.	3	0	0	0	0	0	3	0	1	0	2	0	0	
Sangrah Div.	6	0	0	0	0	2	4	0	0	0	0	0	4	
Sarahan Div.	1	0	0	0	0	0	1	0	1	0	0	0	0	
	28	0	0	0	0	6	22	0	5	3	10	0	4	
14th Circle Rohru														
Rohru Div.	84	0	0	0	0	0	84	6	1	0	77	0	0	
Jubbal Div.	23	0	0	0	0	0	23	0	0	1	22	0	0	
Kotkhai Div.	12	0	0	0	0	0	12	1	1	0	10	0	0	
Dodrakawar Div.	1	0	0	0	0	0	1	0	0	0	1	0	0	
	120	0	0	0	0	0	120	7	2	1	110	0	0	
Grand Total	599	0	1	2	3	53	540	20	33	14	364	48	61	


Engineer-in-Chief
Mimachal Pradesh PWD
Nirman Bhawan, Nigam Vihar,
Shimla-02


Cases pertaining to other department i.e. BRO

Sr. No.	Name of Division	Name of the road	Total length of road (Kms)	Starting From (Name)	Present status whether completed or in progress	GPS coordinates at Strategic point			Area in Hectare	Status of Road	Remarks, if any
						Starting point	End point	Mid point of road length or villages/ important location along the road			
1	2	3	4	5	6	7	8	9	10	11	12
SHIMLA ZONE											
1	11th Circle Rampur Kaza	C/O Mallig bye pass via Leo Km. 0/0 to 10/500	7.33	Leo bridge	In progress.	-31° 53' 26.02" 078° 36' 24.8" 2831 M	-31° 57' 03.6" 078° 35' 46.10" 29.75 M	-31° 55' 37.1" -078° 35' 39.8" 3025 M	No.	No.	Joint Secretary(PW) to the Govt. of HP has accorded approval to transfer Leo Bye Pass road km. 0/000 to 11/500 to BRO vide his letter No-PBW(B)/F-2/2/2023 dated 16-01-2024. Now road handed over to BRO on dated-23-04-2025.


Engineer-In-Chief
Himachal Pradesh, PWD,
Nirman Bhawan, Nigam Vihar,
Shimla-02


CASES WITHDRAWN

Sr. No.	Name of Division	Name of the road	Total length of road (kms)	Area required in Hectares for FCA	Starting From (Name)	Present status whether completed or in progress	GPS coordinates at Strategic point			Remarks
							Starting point	End point	Mid point of road length or villages/ important location along the road	
1	2	3	4	5	6	7	8	9	10	11
Shimla Zone										
11th Circle Rampur										
1	Kaza	C/O Takcha to Bathal Km. 0/0 to 15/600	11.66	8.6062	Takcha	Heldup	-32° 26' 20.27" 77.40° 52. 58"	-32° 24' 8.85" -77° 37' 13.70"	-32° 23' 10.36" -77° 38' 0.17"	There is a existing road being maintained by BRO and there is no need of road to connect Batal. Hence proposal for dropping sent to DFO Wild Life Kaza vide E.E. Kaza letter No-2335 dated- 06-07-2021 and proposal for dropping also sent to Nodal Officer-cum-Addl. PCCF(FCA) HP Shimla vide E.E. Kaza letter No-9213-14 dated- 12-01-2022. Now proposal withdrawn/ removed /rejected from Parivash 1.0 list.
2	Kaza	C/O Kaza Kakti Kaumic road Km 0/0 to 18/500	17.61	10.0525	Kaza	In progress.	-32°13' 14.05" -78° 04'34.02 "	-32°12' 56.88" -78° 07'7.43 "	-32°12' 14.02" -78° 05'46.28 "	There is a private land dispute. Hence proposal for dropping sent to DFO Wildlife Kaza vide Executive Engineer Kaza letter No PW-SD-CB-WA-Forest Cases/2019-20-2335 dated 06.07.2021 and sent to Nodal Officer-Cum-Addl.PCCF(FCA)O/o Pr.CCF(HOFF)HP Shimla vide letter NoPW-SD-CB-WA-FRA/2022-23-9221-22 dated 12.01.2022. Now proposal withdrawn/ removed /rejected from Parivash 1.0 list.


Engineer-in-Chief
Mimachal Pradesh, PWB,
Nirman Bhawan, Nigam Vihar,
Shimla-02

Repeated cases

Sr. No.	Name of Division	Name of the road	Total length of road (Kms)	Starting From (Name)	Present status whether completed or in	GPS coordinates at Strategic point			Area in Hectare	Status of Road	Remarks, if any
						Starting point	End point	Mid point of road length or villages/ important location along the road			
1	2	3	4	5	6	7	8	9	10	11	12
SHIMLA ZONE											
	4th Circle Shimla										
1	Shimla Division No-I	Link road from G.P Dharech Cheog to Chatog Munda road	5.500	Dharech	In Progress	31°03'27" 77°20'19"	31°01'43" 77°19'26"	31°02'32" 77°19'14"	03-30-00	Yes	DE-LISTED/Double at Sr. No. 29 i.e. "Cheog Dharech Chatog Munda" hence this road/FCA case i.e. Sr. No. 1 "Link road from G.P Dharech Cheog to Chatog Munda road" is required to be delisted & removed from FCA violation list.
2	Chopal Division	C/o Sheekiar to Shandli Bholala road km. 0/0 to 10/0 under State Head	10.000	Sheekiar	In progress	77°38'669" 30°54'808" Ht. 1165 mtr	77°39'252" 30°53'026" Ht. 1940 mtr	77°39'116" 30°53'972" Ht. 1463 mtr	6.0000	---	Double at Performa-I, Sr. No. 2 i.e. "C/o Dhatrog Shalanya to Bholala road km. 0/0 to 9/0 under Deposit" for this road in-principle approval received on 08-09-2020, hence road at Sr. No. 2 i.e. "C/o Sheekiar to Shandli Bholala road km. 0/0 to 10/0 under State Head" case is required to be delisted & removed from FCA violation list.
3	Chopal Division	C/o Silori Bijathal road km. 0/0 to 7/0 under Deposit	7.000	Sikri	In progress	77°40'006" 30°53'435" Ht. 1663 mtr	77°39'195" 30°52'806" Ht. 1973 mtr	77°39'351" 30°53'396" Ht. 1735 mtr	4.2000	---	Double at Performa-II, Sr. No. 13 i.e. "C/o Kanahal to Bijathal road km. 0/0 to 9/0 under PMGSY" for this road Stage-II approval received on dated 16-09-2021, hence the road at Sr. No. 3 i.e. "C/o Silori Bijathal road km. 0/0 to 7/0 under Deposit" this case is required to be delisted & removed from FCA violation list.

FCA not required

Sr. No.	Name of Division	Name of the road	Total length of road (Kms)	Starting From (Name)	Present status whether completed or in progress	GPS coordinates at Strategic point			Area in Hectare	Unprocessed cases that can be processed under FRA upto area 1.00 hectare	Remarks, if any
						Starting point	End point	Mid point of road length or villages/ important location along the road			
Shimla Zone											
3rd Circle Solan											
1	Kasauli	Dhampur Harijan Basti to Bathol road	3	Dhampur		Dhampur Longitude 76° 56' 00" Latitude 30° 54' 15"	Raro Paid Longitude 76° 56' 05" Latitude 30° 53' 45"		NA	NA	Case needs to be withdrawn as there is no forest land involved
2	NALAGARH	Baglehar Rajwati Malehani road	14	Baglehar	Completed	Baglhar 31 08' 34.88 "	Malhi 31 10' 35.28"	Sauri 31 10' 19.83"			Though this road intimated under violation but it has been intimated by the Revenue authorities that the land is not a forest land.(Revenue Report Attached)Hence the work be dropped from list of violation . The matter has already been taken up with DFO Concerned.
						76 40' 22.67"	76 42' 42.43"	76 40' 1 87"			
3	Nalagarh	Ambwala Retar Jaiwal Jagli via Jagli School road	18.5	Ambwala	In Progress	Ambwala 31 08' 56.75"	Jaiwala 31 08' 86.48" 76 41' 16.22"	Jagli			Though the road was intimated under Violation but the Panchayat has constructed the road on changed alignment where no forest land is involved. Hence the case be dropped from list of Violation
						7641' 24.32"		31 09' 40 54"			
								76 43' 83 78"			

4	-do-	C/o Kumarhati Bounta Behli Dora Kalyanpur road	15.75	Kumarhatti	F/C Completed	Kumarhatti 31 0.4° 70.27"	Kalyapr 31 05° 94.59"	Bouta			Though this road intimated under violation but it has been intimated by the Revenue authorities that the land is not a forest land. (Revenue Report Attached)Hence the work be dropped from list of violation . The matter has already been taken up with DFO Concerned.
						76 45° 72.97"	76 41° 94.59"	31 05° 05.40"	
								76 44° 05.41"			
5	Nalagarh	C/o Jeora Garloh Mittina road	8	Jeora	Work is in progress	Jora	Mittia	Garloh	Though this road intimated under violation but it has been intimated by the Revenue authorities that the land is not a forest land. (Revenue Report Attached)Hence the work be dropped from list of violation . The matter has already been taken up with DFO Concerned.
						31o 06°11.74"	31o 06°37.83"	31o 31°53.5"			
						76o 46°31.87"	76o 45°08.11"	76o 45°11.25"	
6	Nalagarh	C/o Tansog to Jaglog road.	7	Tansog	Work is in progress	Tasog	Jaglog	Mid Poit			Though this road intimated under violation but it has been intimated by the Revenue authorities that the land is not a forest land. (Revenue Report Attached)Hence the work be dropped from list of violation . The matter has already been taken up with DFO Concerned.
						31o 06°27.56"	31o 07°48.64"	31o 06°48.32"	
						76o 47°7.50"	76o 47°0"	76o 47°7.48"			

7	Nalagarh	C/o Nand to Katli road	3	Nand	Completed	ad	Katli	Mid Poit			Though this road intimated under violation but it has been intimated by the Revenue authorities that the land is not a forest land.(Revenue Report Attached)Hence the work be dropped from list of violation . The matter has already been taken up with DFO Concerned.
						31o 10'32.43"	31o 10'8.10"	31o 10'32.50"	
						76o 43'21.56"	76o 46'5.62"	76o 45'21.60"			
8	Nalagarh	C/o Diggall Jagher via Dalchhamb road	6.64	Diggall	Work Completed	Diggall	Jaghr	Dalchhamb			Though this road intimated under violation but it has been intimated by the Revenue authorities that the land is not a forest land.(Revenue Report Attached)Hence the work be dropped from list of violation . The matter has already been taken up with DFO Concerned.
						31o 05'16.21"	31o 10'8.10"	31o 05'53.5"	
						76o 51'22.50"	76o 46'5.62"	76o 50'11.34"			
9	Nalagarh	C/o Theora Pull to Tiamu Jubber road	4	Theora Pull	Work is in progress	Thora Pull	Tiamu Jubbr	Mid Poit			Though this road intimated under violation but it has been intimated by the Revenue authorities that the land is not a forest land.(Revenue Report Attached)Hence the work be dropped from list of violation . The matter has already been taken up with DFO Concerned.
						31o 2'30.16"	31o 04'42.16"	31o 2'44.16"	
						76o 47'20.10"	76o 49'22.50"	76o 50'23.50"			

10	Nalagarh	C/o Tellarghat to Mahunag via Bhatuda road.	10	Tellarghat	Work is in progress	Tllarghat	Mahuag	Bhatuda			Though this road intimated under violation but it has been intimated by the Revenue authorities that the land is not a forest land.(Revenue Report Attached)Hence the work be dropped from list of violation . The matter has already been taken up with DFO Concerned.
						31o 1'29.19"	31o 2'30.19"	31o 2'31.19"	
						76o 49'4.94"	76o 50'5.95"	76o 49'5.90"			
11	Nalagarh	C/o Berper Bissian Dolsera road.	4	Berper	Work is in progress	Brpr	Bissia Dolsra	Mid Poit			Though this road intimated under violation but it has been intimated by the Revenue authorities that the land is not a forest land.(Revenue Report Attached)Hence the work be dropped from list of violation . The matter has already been taken up with DFO Concerned.
						31o 3'27.56"	31o 3'24"	31o 2'23.50"	
						76o 49'18.60"	76o 49'1.88"	76o 47'18.55"			
12	Nalagarh	C/o Raokhan Katlu road	4.5	Raokhan	Work is in progress	Raokha	Katlu	Mid Poit	Though this road intimated under violation but it has been intimated by the Revenue authorities that the land is not a forest land.(Revenue Report Attached)Hence the work be dropped from list of violation . The matter has already been taken up with DFO Concerned.
						31o 4'12.1"	31o 3'12.3"	31o 3'12.2"			
						76o 48'41.25"	76o 49'16.79"	76o 47'18.55"	

13	Nalagarh	C/o Link road to village Kot.	4	Raokhan	Completed	Raokha	Kot	Badu			Though this road intimated under violation but it has been intimated by the Revenue authorities that the land is not a forest land.(Revenue Report Attached)Hence the work be dropped from list of violation . The matter has already been taken up with DFO Concerned.
						31o 4'12.1"	31o 3'12.3"	31o 4'30.81"			
						76o 48'41.25"	76o 49'16.79"	76o 48'22.5"			
14	Nalagarh	C/o Bassi Salahar Award road.	8	Bassi Salahar	Work is in progress	Bassi Salahar	Award	Mid Poit			Though this road intimated under violation but it has been intimated by the Revenue authorities that the land is not a forest land. Hence the work be dropped from list of violation . The matter has already been taken up with DFO Concerned.
						31o 3'45.4"	31o 7'11.35"	31o 3'45.2"			
						76o 48'51.12"	76o 50'30.9"	76o 47' 47.10"			
15	Nalagarh	C/o link road to village Bhalsi	2.5	Jandu	Work is in progress	Jadu	Bhalsi	Mid Poit			Though this road intimated under violation but it has been intimated by the Revenue authorities that the land is not a forest land.(Revenue Report Attached)Hence the work be dropped from list of violation . The matter has already been taken up with DFO Concerned.
						31o 6'34.05"	31o 4'14.59"	31o 5'15"			
						76o 46' 13.42"	76o 51' 0"	76o 48' 10.42"			

16	Nalagarh	C/o Gurumjra Dhell Abhari Via Kasla road.	7.76	Gurumjra	Work is in progress						Though this road intimated under violation but it has been intimated by the Revenue authorities that the land is not a forest land.(Revenue Report Attached)Hence the work be dropped from list of violation . The matter has already been taken up with DFO Concerned.
						30o 57 .29.18"	31o 0'11.35"	30o 56 .29"			
						76o 46' .30.18"	76o 48' .41.25"	76o 47' .35.40"			
17	Nalagarh	Link road to Village Malgan.	2.5	Malgan	Completed						Though this road intimated under violation but it has been intimated by the Revenue authorities that the land is not a forest land.(Revenue Report Attached)Hence the work be dropped from list of violation . The matter has already been taken up with DFO Concerned.
						31o 10 .0."	31o 13 .0.94"	30o '11"50.2			
						76o 46' .0.90"	76o 48' .0.93"	76o 47' .10"			
18	Nalagarh	C/o Link road Pahari Chikani to G.P. Bawasni.	3.5	Gurukund							Though this road intimated under violation but it has been intimated by the Revenue authorities that the land is not a forest land.(Revenue Report Attached)Hence the work be dropped from list of violation . The matter has already been taken up with DFO Concerned.
					In Prograss	31o 04'94.59"	31o 2 .32"	31o 3 .30.15"			
						76o 46'24.32"	76o 48'16"	76o 47' .22.31"			

18	Nalagarh	C/o Panoh Barrian Allyon Dhanoghat Road.	22	Gurukund	Completed	Gurukund	Dhaoghat	Allyo			Though this road intimated under violation but it has been intimated by the Revenue authorities that the land is not a forest land.(Revenue Report Attached)Hence the work be dropped from list of violation . The matter has already been taken up with DFO Concerned.
						31o 2'2.43"	31o 0'35.6"	31o 1'55.67"	
						76o 44'15.93"	76o 50'55.71"	76o 47'25.88"			
19	Nalagarh	C/o Link road Bansai. Ranguwal	3	Bansai	Work in progress	Basai	Raguwal	Tal	Though this road intimated under violation but it has been intimated by the Revenue authorities that the land is not a forest land.(Revenue Report Attached)Hence the work be dropped from list of violation . The matter has already been taken up with DFO Concerned.
						31o 3'28"	31o 3'38.92"	31o 4'9.73			
						76o 45'15"	76o 45'21.56"	76o 45'16.87"	
20	Nalagarh	C/o link road to village Khobla.	3	Bhatoli	Work is in progress	Bhatoli	Khobla	Mid Poit	Though this road intimated under violation but it has been intimated by the Revenue authorities that the land is not a forest land.(Revenue Report Attached)Hence the work be dropped from list of violation . The matter has already been taken up with DFO Concerned.
						31o 6'46"	31o 10'58.37"	31o 8'50"			
						76o 42'13"	76o 43'52.5"	76o 42'30.10"	

21	Nalagarh	C/o Link road to village Charungal	5.5	Gujjarhatti	Completed	Gujjarhatti	Charugal	Mid Poit	Though this road intimated under violation but the land is already in possession of PWD (Revenue Paper Attached) Hence the work be dropped from list of violation . The matter has already been taken up with DFO Concerned.
						31o 11'3.24"	31o 11'30.6"	31o '11"20.80			
						76o 42'56.62"	76o 42'30."	76o 42'48.10"	
22	Nalagarh	C/o Link road to Ria Mittian.	3	Ria	In progress	Ria	Mittia	Mid Poit	Though this road intimated under violation but it has been intimated by the Revenue authorities that the land is not a forest land.(Revenue Report Attached)Hence the work be dropped from list of violation . The matter has already been taken up with DFO Concerned.
						31o '1"53.51	31o 06'37.83"	31o '5"0.22			
						76o 45'16.87"	76o 45'08.11"	76o 45'12.10"	

23	Nalagarh	C/o Link road Ghariyach	0.9	Glott	Completed	Glott	Ghariyach	Mid Poit	Though this road intimated under violation but it has been intimated by the Revenue authorities that the land is not a forest land.(Revenue Report Attached)Hence the work be dropped from list of violation . The matter has already been taken up with DFO Concerned.
						31o 12'6.47"	31o 12'6.48"	31o 10'30.6"			
						76o 44'11.75."	76o 44'18.75."	76o 42'30."	
4th Circle Shimla											
1	Shimla-II	Road from Nalthalog to Dhar Thalag	1	Nalthalog	In Progress	31- 2' 28" 77- 7' 17"	31- 2' 10" 77- 6' 2"	31-2'6" 77-4-1'	0.6		No forest land involved as the road is in name & possession of HPPWD.Therefore the proposal is required to be delisted & removed from violation list.
2	Shimla-II	Badhari Shilly Road	4.3	Badheri	Completed	31-559.5 77-552.86	31-543.531 77-517.916	31-556.514 77-546.66	2.58		No forest land involved as the road is in name & possession of HPPWD.Therefore the proposal is required to be delisted & removed from violation list.
3	Shimla-II	Ghanahatti Nehra Bukho Road	8	Ghanahatti	Completed	31-853.4 77-440.47	31-830.56 77-518.2	31-950.96 77-517.81	4.8		No forest land involved as the road is in name & possession of HPPWD.Therefore the proposal is required to be delisted & removed from violation list.

4	Shimla-II	HiraNagar Dhamoon Road	8	Hiranagar	Completed	31-653.7 77- 605.18	31-553.59 77- 359.74	31-622.41 77- 521.16	4.8	No forest land involved as the road is in name & possession of HPPWD. Therefore the proposal is required to be delisted & removed from violation list.
5	Shimla-II	Jathia Devi Rampuri Road	6.3	Jathia Devi	Completed	31-509.92 77- 532.56	31-312 77- 632.86	31-449.73 77- 606.86	3.78	No forest land involved as the road is in name & possession of HPPWD. Therefore the proposal is required to be delisted & removed from violation list.
6	Shimla-II	Khalag Ka Ghat to AirPort Road	1.15	Khalkhaghat	Completed	31-508.92 77-429	31-510.91 77- 359.77	31-513.55 77- 409.14	0.69	No forest land involved as the road is in name & possession of HPPWD. Therefore the proposal is required to be delisted & removed from violation list.
7	Shimla-II	Khalag Ka Ghat to Lohali Khairy Road	2	Khalkhaghat	Completed	31-509.31 77- 429.67	31-533.08 77- 400.5	31-523.27 77- 409.82	1.2	No forest land involved as the road is in name & possession of HPPWD. Therefore the proposal is required to be delisted & removed from violation list.
8	Shimla-II	Link Road from Kafraid to village Bashog	2	Kafraid	Completed	31-521.03 77- 342.63	31-559 77- 512	31-540.45 77- 332.64	1.2	No forest land involved as the road is in name & possession of HPPWD. Therefore the proposal is required to be delisted & removed from violation list.

9	Shimla-II	Link Road Khanet	2.25	Baicheri	Completed	31-624.73 77-518.83	31-641.52 77-516.99	31-638.84 77-533.46	1.35	No forest land involved as the road is in name & possession of HPPWD. Therefore the proposal is required to be delisted & removed from violation list.
10	Shimla-II	Link Road Koti to Jadani	1.2	Koti	Completed	31-549.22 77-554.52	31-612.7 77-603.1	31-559.18 77-558.4	0.72	No forest land involved as the road is in name & possession of HPPWD. Therefore the proposal is required to be delisted & removed from violation list.
11	Shimla-II	Link Road Pavoo to Bashog	0.7	Pavoo	Completed	31-510.98 77-312.72	31-309 77-356	31-509.1 77-350.2	0.42	No forest land involved as the road is in name & possession of HPPWD. Therefore the proposal is required to be delisted & removed from violation list.
12	Shimla-II	Link road Khlakaghat to Patina	1.2	Khlakaghat	Completed	31-511.08 77-428.81	31-522.14 77-416.2	31-517.624 77-421.18	0.72	No forest land involved as the road is in name & possession of HPPWD. Therefore the proposal is required to be delisted & removed from violation list.
13	Shimla-II	Link Road SH-16 to village Bawani	1.3	Balag ki Ghati	Completed	31-415.93 77-242	31-440.8 77-230.9	31-433.88 77-234.52	0.78	No forest land involved as the road is in name & possession of HPPWD. Therefore the proposal is required to be delisted & removed from violation list.


14	Shimla-II	Link Road to Fagla	0.75	Fagla	Completed	31-614 77-503.49	31-605 77-459	31-605.09 77-458.36	0.45		No forest land involved as the road is in name & possession of HPPWD. Therefore the proposal is required to be delisted & removed from violation list.
15	Shimla-II	Majthai Bharyal Road	2.6	Majthai	Completed	31-543.3 77-706.39	31-518.03 77-704.6	31-528.04 77-705.65	1.56		No forest land involved as the road is in name & possession of HPPWD. Therefore the proposal is required to be delisted & removed from violation list.
16	Shimla-II	Shamlaghat Majla Gawn	2	Shamlaghat	Completed	31-308.68 77-438.72	31-700.52 77-460.2	31-701.51 77-452.07	1.2		No forest land involved as the road is in name & possession of HPPWD. Therefore the proposal is required to be delisted & removed from violation list.
17	Shimla-II	Shilly Bhawana Road	1.7	Shilly	Completed	31-543.53 77-517.916	31-529.85 77-445.414	31-533.3 77-507.13	1.02		No forest land involved as the road is in name & possession of HPPWD. Therefore the proposal is required to be delisted & removed from violation list.
18	Shimla-II	Shilly Kalimu Road	1.5	Shilly	Completed	31-548.17 77-527.04	31-550.234 77-516.4	31-558.16 77-522.98	0.9		No forest land involved as the road is in name & possession of HPPWD. Therefore the proposal is required to be delisted & removed from violation list.

19	Shimla-II	Dido Ghati Karechi Road	9	Dedo Ghati	Completed	31-937.46 77- 653.74	31-958.59 77- 740.2	31-953.2 77-710.1	5.4	No forest land involved as the road is in name & possession of HPPWD. Therefore the proposal is required to be delisted & removed from violation list.
20	Shimla-II	Link road to Village Panti	0.6	Panti	Completed	31-801.03 77- 637.2	31-829.37 77- 653.87	31-807.91 77- 633.29	0.36	No forest land involved as the road is in name & possession of HPPWD. Therefore the proposal is required to be delisted & removed from violation list.
21	Shimla-II	Hiranagar Sharog Road	5.5	Hiranagar	Completed	31-651.48 77- 618.4	300733.49 77-708.57	31-657.72 77- 644.34	3.3	No forest land involved as the road is in name & possession of HPPWD. Therefore the proposal is required to be delisted & removed from violation list.
22	Shimla-II	Dhami Bainsh Road	6.15	Dhami	Completed	311109.2 77- 154.03	311030.15 77-125.45	311144.6 77-153.59	3.69	No forest land involved as the road is in name & possession of HPPWD. Therefore the proposal is required to be delisted & removed from violation list.
23	Shimla-II	Link road from Pava Ghati to Shall Chanowg Bridge via Poabo	8.72	Pavoo Ghati	Completed	31-501.97 77- 307.33	31-406.31 77- 108.76	31-505.4 77-205.08	5.232	No forest land involved as the road is in name & possession of HPPWD. Therefore the proposal is required to be delisted & removed from violation list.

24	Shimla-II	Ghanahatti-Parech Road	2	Ghanahatti	Completed	31-806.78 77-406.57	31-803.69 77-408	31-840.4 77-407.62	1.2		No forest land involved as the road is in name & possession of HPPWD. Therefore the proposal is required to be delisted & removed from violation list.
12th Circle Nahar											
1	Sangrah	Bhajond Ghatlog road km. 0/0 to 10/500	10.50	Bhajond	Completed	77°38' 22.99"	78°38' 35.14"	78°39' 8987"	Case was prepared by E.E. Sangrah and was sent to forest authority but received back with the objection. Observation will be attended shortly	User Agency FCA approval not required	The road has already been constructed in Private land and also metalled for smooth playing of Vehicular traffic. Hence, No need of FCA Clearance required in this regard.
						30°73'73.69	30°70'45.28	30°71'31.53			
	Sangrah	Koti Dhiman to Chow Bogger road	6.71	Koti Dhiman	Completed	77°54'69.97	77°54'18.90	77°54'43.15	Case was prepared by E.E. Sangrah and was sent to forest authority but received back with the objection. Observation will	FCA approval not required	The road has already been constructed in Private land and also metalled for smooth playing of Vehicular traffic. Hence, No need of FCA Clearance required in this

2						30°64'08.13	30°66'37.85	30°66'11.13	Observation will be attended shortly		Clearance required in this regard.
		Sanana Ghat Jaincha Majhai Bhalta Mechher road upto village Did Bager	4.50	Sanana Ghat	Completed	30°37'35.74	30°39'01.12	30°38'16.74	After the demarcation it was found that road passes through Private Land only, hence, Forest Case was not prepared.	FCA approval not required	
						77°25'22.81	77°24'53.09	77°24'49.91			After the demarcation it was found that road passes through Private Land only. Hence, Forest Case was not prepared)
3	Nahan	C/O Bharyan to Nar Notti km. 0/0 to 6/500	6.50	Bharyan	In progress	30°38'49.07	30°38'33.33"	30°38'44.28		FCA approval not required	After the demarcation it was found that road passes through Private Land only. Hence, Forest Case was not prepared)

						77°22'06.30	77°22'14.53"	77°22'05.95		
4	Nahan	C/O Bhagyanghat to Manria Matlana road km 0/0 to 3/0	3.00	Bhagyanghat	In progress	30°41'18.22	30°41'18.67"	30°41'05.03		FCA approval not required After the demarcation it was found that road passes through Private Land only. Hence, Forest Case was not prepared)
						77°19'38.88"	77°19'14.15"	77°20'16.30"		
5	Nahan	Mahipur Shitla Pannar road from Dungi Kandyon to village Kheri Changan.	11.50	Dungi kundiyon	Completed	30°36'16.49	30°37'50.48	30°37'27.79		FCA approval not required After the demarcation it was found that road passes through Private Land only. Hence, Forest Case was not prepared)
						77°25'21.76	77°21'47.50	77°22'50.61		
6									User Agency	


 Engineer in Charge
 Himachal Pradesh, PWD,
 Nirman Bhawan, Nigam Vihar,
 Shimla-63

Proforma-I (Stage I Approval)

Sr. No.	Name of Division	Name of the road	Total length of road (Kms)	Starting From (Name)	Present status whether completed or in progress	GPS coordinates at Strategic point			Area in Hectare	Stage-I approval letter No. with date	Remarks, if any
						Starting point	End point	Mid point of road length or villages/ important location along the road			
1	2	3	4	5	6	7	8	9	10	11	12

Shimla Zone

3rd Circle Solan

1	Arki	Construction of Chanda-Sehal-Sai-Kishanpura-Ukhu road 0/0 to 9/750	9.75	Chanda	Completed.	Chada 31°-9'-45" 76°-61'-45"	Ukhu 31°-08'-55" 76°-48'-12"	Sai 31°-09'-0" 76°-52'-0"	00-88-20 Hec.	1st stage approval has been received. Vide letter No. 9-HPB255-2010 -CHA/1765 dated 03.02.2017	
2	Nalagarh	Gurukund Kanchi More Chrikhu Khikdar Mittian	12.4	Gurukund	In Progress	Gurukund	Mittian	Jhirkhu	3.2	Letter No FT-48-2240/2011(FCA) dated:-8 May 2015	In Prinicipal Approval Received & Final Approval Awaited

2

4th Circle Shimla

1	Theog Division	Chalerimod to Lower Kiara	3.465	Chalerimod	Completed	31°12'45" 77°26'35"	31°12'45" 77°26'37"	31°12'43" 77°26'35"	0-86-80	Ft.48-2921/2014 (FCA) dated 10.03.2017	In-Principal Approval Obtained on dt. 10.3.2017. Under Process for Stage-II/Final Approval, but revised bill still awaited from DFO Kotgarh
2	Chopal Division	C/o Dhatrog Shalanya to Bholala road km. 0/0 to 9/0 under Deposit	9.000	Dhatrog	Forest case with CCF Chandigarh.	77°39'551" 30°54'264" Ht. 1259 mtr	77°39'252" 31°00'552" Ht. 1921 mtr	77°39'066" 30°54'118" Ht. 1358 mtr	3.432	In-Principal approval vide letter No. 8B/HP/06/93/2019FC/118 9 dated 08.09.2020 and Bill raised to UA.	NPV deposited, final approval awaited.
3	Chopal Division	C/o Parli Bawari to Pabas road km. 0/0 to 2/0 under SSCP.	2.000	Parli Bawari	Forest case with CCF Chandigarh.	77°33'891" 31°00'502" Ht. 1827 mtr	77°32'968" 31°00'552" Ht. 1867 mtr	77°33'560" 31°00'545" Ht. 1815 mtr	3.201	Stage-I approval letter No..... date	Forest case with CCF Chandigarh.
4	Chopal Division	C/o Batera to Hallau road km. 0/0 to 7/0 under	7.000	Batera	Completed	77°43'018" 30°53'345" Ht. 1030 mtr	77°38'718" 30°42'436" Ht. 1737 mtr	77°42'917" 30°53'257" Ht. 1111 mtr	2.97	Approved vide letter No.9-HPB2548/2004-ROC/2892-94 dated 02.06.2005.	CA, Bill awaited from DFO Chopal.

Sr. No.	Name of Division	Name of the road	Total length of road (Kms)	Starting From (Name)	Present status whether completed or in progress	GPS coordinates at Strategic point			Area in Hectare	Stage-I approval letter No. with date	Remarks, if any
						Starting point	End point	Mid point of road length or villages/ important location along the road			
1	2	3	4	5	6	7	8	9	10	11	12
5	Chopal Division	C/o Tharoch Madhana road km. 0/0 to 8/600 under PMGSY.	8.600	Madhana	Forest case with CCF Chandigarh.	77°40'512" 30°59'693" Ht. 1741 mtr	77°40'740" 30°59'604" Ht. 1893 mtr	77°40'610" 30°59'504" Ht. 1816 mtr	2.20	In principle sanction approved vide letter No. 9-HPB453/2007-CHA/6514 dated 11.07.2007.	Forest case with CCF Chandigarh. And observation raised to UA.
6	Shimla -II	Link road to village Juni Km. 0/0 to 1/650	1.65	Mandorghat-Anu road	Completed	-31° 15' 082" - 077°03'722"	-31° 04' 070" - 077°04'070"	-31°14'983" 077°03'891"	0.6652	In Principal approval received vide letter No dated 26/02/2008	As informed by Assistant Engineer Sunni the In Principal approval received vide letter No dated 26/02/2008 and for final approval the matter was discussed with forest department for submitting revise bill for payment of CA & NPV amount .it is however submitted that the joint inspection of the road was conducted on 16/04/2016 and the joint inspection report of the same was sent to DFO Shimla vide EE Dhami letter no SRDD-Diversion of forest land /2016-2356-57 dated 6/05/2016.NPV already paid &UTR No of said Payment already conveyed to forest department. The DFO Shimla has been requested vide this office letter No PW-SSD-R2/2021-22 510-11 Dated 06/08/2021&822-23 dated 19/10/2021 to submit the revise bill but the same is still awaited.

Sr. No.	Name of Division	Name of the road	Total length of road (Kms)	Starting From (Name)	Present status whether completed or in progress	GPS coordinates at Strategic point			Area in Hectare	Stage-I approval letter No. with date	Remarks, if any
						Starting point	End point	Mid point of road length or villages/ important location along the road			
1	Rampur	C/o road from Uru to Dhar.	2.81	Uru	Work Completed	-31° 25' 06.4" -077° 38' 44.5 "	-31° 25' 02.6" -77° 30' 12.06"	-31° 25' 11.8" -077° 38' 58.4"	1.20	No-F-No-9-HPB-160/2011-CHA dated- 26-02-2014.	NPV & CA amounting to Rs. 34.96 lacs deposited to forest department vide E.E. Rampur letter No-9986 dated- 20-10-2014 i.e. NPV Rs. 7.86 lacs, CA Rs. 4.56 lacs, Penal CA Rs. 5.98 lacs, Soil conservation Rs. 10.00 lacs Taxi charges Rs. 4.80 lacs & departmental charges Rs. 1.76 lacs. Gol has raised observations and the same have been attended and submitted hard and soft copy of KML file and digital map of CA site on dated 04/05/2022. Final approval awaited.
2	Rampur	C/o road from Labana Sadana to Molgi	1.30	Labana	Work Completed	-31° 32' 01" -77° 44' 26.8"	-31° 32' 4.9" -77° 44' 59"	-31° 32' 080" -77° 44' 43.7"	1.03	No-B/HP06/ 128 /2017 - FC/1781 dated-29/01/2018	NPV & CA amounting to Rs. 15,02,419/- has been deposited by E.E. Rampur to forest department through RTGS on dated- 15-03-2019. Final approval awaited.
3	Karchham.	Construction of link road to Village Nathpa Km. 5/840 to 11/600.	0.50	Hot water Spring.	Completed	31°35'58.5" '77°57'49.8"	31°34'23.53" '77°57'58.87"	31°34' 5.18" ' 77°57'22.69"	6.0386	No- 09HPC/ 244/ 2011-CHA/2567 dated-09-03-2016	NPV & CA amounting to Rs. 113.75 lacs stands deposited through challan on dated-26-06-2020 by Executive Engineer HPPWD Division Karchham. Final approval awaited.
4	Karchham.	Construction of road form Rangle to Miroo Km. 0/0 to 4/800.	0.30	Rangle.	Completed.	31°31'48.18" '78°08'21.64"	31°32'08.46" ' 78°08'35.42"	31°32'02.53" ' 78°08'19.32"	1.4971	No-9-HPB/ 007/ 2012-CHA/1725 dated- 27-10-2025	The NPV amounting to 30,35,411/- has been paid through RTGS on dated- 22-10-2016 and CA for Rs. 2,96,540/- deposited through bank draft in favour of DFO Kinnaur by E.E. Karchham on dated-24-10-2016. Final approval is awaited.
5	Kaza	C/O Attargu Sagnam Mudh Bhawa road Km. 0/0 to 61/760	53.00	Attargu	In progress.	32°07' 28.46" -31° 57'48.60 "	-78°09' 44.57" -78° 2'22.12 "	-78°09' 44.57" -78° 2'22.12 "	15.94	No 8B/HP/ 06/ 54/2020/FC/44 dated 29.10.2020 .	Cost of NPV, Penal NPV, C.A., Penal C.A. and deptt. Charges have been made into CAMPA account as well as forest department and compliance report filed. Execution permission has been granted vide DCF Kaza letter No 2619 dated 22.10.2024. Final approval is awaited.


Sr. No.	Name of Division	Name of the road	Total length of road (Kms)	Starting From (Name)	Present status whether completed or in progress	GPS coordinates at Strategic point			Area in Hectare	Stage-I approval letter No. with date	Remarks, if any
						Starting point	End point	Mid point of road length or villages/ important location along the road			
1	2	3	4	5	6	7	8	9	10	11	12
14th Circle Rohru											
1	Rohru	Andhra Jhanjwani Road	0/0 to 8/550	Andhra	In Progress	31.274,77.878	31.277,77.888	31.277,77.885	2.9934	Principal approval received vide letter No. 1977 dated 08.12.2018	
2	Rohru	Machoti Padnallah	0/0 to 9/00	Kanwera	In Progress	31.229,77.719	31.245,77.734	31.242,77.727	0.21	Principal approval received vide letter No.1369 dated 27.08.2001	
3	Rohru	Tutu Pani Kuthari	10.50	Tutupani	Complete	31.258,77.600	31.244,77.618	31.253,77.604	1.23	Principal approval received vide letter No.2560 dated 11.05.2005	
4	Rohru	Pujarli Koti Saraidhar	0/0 to 11/60	Pujarli IV	In Progress	31.196,77.658,	31.228,77.646	31.211,77.657	6.79	Principal approval received vide letter No.1874 dated 15.05.2002	
5	Rohru	Mehandli Tikkar	28.66	Mehandli	Completed	31.181,77.726	31.189,77.624	31.196,77.658	2.20	Principal approval received vide letter No. Nil dated 20.11.1998	
6	Rohru	Link road to village Dhanoti	3.50	Tikkar keinchi	Complete	31.194,77.630	31.199,77.624	31.192,77.620	0.91	Principal approval received vide letter No. Nil dated 29.06.1998	
7	Kotkhai	Himry Jangroli Thermla road	3.500	Kathrot Kenchi	In progress	.31.134876 77.481192	.31.143425 77.483761	.31.146786 77.480242	2.10 ha	Divisional Forests Officer (FCA) O/o Pr. CCF (HoFF) H.P. Shimla I vide letter No. 8B/HP/06/55/2017 /FC/1976 Dated 18.12.2018	

Proforma-II (Stage II Approval)

Sr. No.	Name of Division	Name of the road	Total length of road (Kms)	Starting From (Name)	Present status whether completed or in progress	GPS coordinates at Strategic point			Area in Hectare	Stage-II approval letter No. with date	Remarks, if any
						Starting point	End point	Mid point of road length or villages/ important location along the road			
1	2	3	4	5	6	7	8	9	10	11	12
4th Circle Shimla											
1	Shimla Division No-I	Bhattakuffer Jwala Mata Temple	2.00	Bhatta Kufer	In Progress	31- 5' 34.63" 77 0 12' 23.80"	31- 4' 45.29" 77- 12' 46.55"	31-8-34" 7712-45"	1.6601	No. FFE-B-F002/46/2024 dated 19.12.2024	
2	Shimla Division No-I	Sanjulli Dhalli bye pass to Badfar	6.400	Tilla	In Progress	31- 6' 31.92" 77- 11' 54.56"	31- 06' 49.12" 77- 12' .040"	31-6-35" 77-10'34.34"	2.5862	No. HPB 146/2012-C.H.A. dated 12.07.2025	
3	Shimla Division No-I	Galu to Nallah	5.00	Galu	In Progress	31- 08'96.16" 77-28 '75.62"	31- 08' 96.18" 77- 28 '75.65"	31-8-96.12' 77-28'75.59"	2.0937	No. 8B/H.P./06/81/2020/F.C./197 dated 04.08.2021	
4	Shimla Division No-I	Cheog Dharech Road	7.000	Cheog	Completed	31°03'27" 77°19'07"	31°01'38" 77°20'26"	31°01'17" 77°20'05"	04-20-00	approved	
5	Theog Division	Bhekhaliti Sarog Barog kiartoo road	13.06	Bhakhaliti	Completed	31°06'55" 77° 19'30"	31°08'12" 77° 18'32"	31°08'06" 77° 17'54"	0-20-00	CCF-H.P. Forest Shimla Ft.-48-361/97®	Dated of Final approval 26.3.2001
6	Theog Division	Tikker to Barog via Chakhna Banala	9.00	Tikkar	In Progress	31°59'40" 77° 26'21"	31°59'28" 77° 26'37"	31°59'41" 77° 26'32"	0-02-27	--do--	Dated of Final approval 26.09.2011
7	Theog Division	Kuthar Nerinager via Shai Kunch	7.00	Shai	In Progress	31° 00'16" 77° 26'00"	31° 00'15" 77° 26'18"	31° 00'01" 77° 25'56"	03-92-05	--do--	Dated of Final approval 22.08-2019
8	Theog Division	Matiana Mohari via Kalzar	18.00	Matiana	Completed	31°11'52.38" 77°23'45.94"	31°09'50.45" 77°25'32.93"	31°05'39" 77°25'54"	0-20-00	--do--	Dated of Final approval 27.06.2005
9	Theog Division	Rahi Ghat Kiartoo	9.00	Rahighat	Completed	31°07'42" 77°20'55"	31°08'16" 77°20'52"	31°10'01" 77°22'49"	0-71-00	--do--	Final approval received 14.5.1999 km 0/0 to 9/500
10	Theog Division	Forest colony Chikhar pump house	10.00	NH05 Forest Colony	Completed	31°07'39" 77°21'05"	31°07'32" 77°21'31"	31°08'20" 77°21'34"	0-06-00	--do--	Final approval received 11.3.2011 (C/o link road to Kundli)
11	Chopal Division	C/o bridge over Shantha khud on Chopal Jhiknipul road via Deot.		Shantha khud	In progress	77°34'225" 30°58'102" Ht. 1750 mtr	-	-	0.10	Approved vide letter No. FFE-B-F(2)-9/2015 dated 27.08.2015	Stage-II
12	Chopal Division	C/o Ghilar Koti Optua road under NABARD km. 0/0 to 5/500	5.500	Nerwa (Ghilar)	Forest case with CCF Chandigarh.	77°38'150" 30°54'946" Ht. 1423 mtr	77°39'205" 30°54'551" Ht. 1175 mtr	77°38'788" 30°54'534" Ht. 1312 mtr	4.3455	Approved vide letter No. 9-HP365/2009-CHA/26 dated 15.04.2021	Stage-II
13	Chopal Division	C/o Kanahal to Bijathal road km. 0/0 to 9/0 under PMGSY	9.000	Kanahal	Forest case with CCF Chandigarh.	77°39'954" 30°53'986" Ht. 1436 mtr	77°39'195" 30°52'806" Ht. 1940 mtr	77°39'305" 30°52'887" Ht. 1670 mtr	5.599	Approved vide letter No. 9-HPB329/-CHA/273 dated 16.09.2021	Stage-II
14	Chopal Division	C/o Sagroti Tikkari Maneoty road km. 0/0 to 14/135 under NABARD	14.135	Sagroti	Completed	77°42'635" 30°54'223" Ht. 1076 mtr	77°41'289" 30°55'145" Ht. 1701 mtr	77°43'266" 30°55'228" Ht. 1350 mtr	5.8027	Approved vide letter No. 8-B/HP/06/01/2019/FC/320 dated 15.06.2020	Stage-II
15	Shimla -II	Mandorghat to Jamog via Bhargan Sumi Seri Km. 0/00 to 8/000		8 Mandorghat	Completed	-31° 24' 577" - 077°06'152"	-31° 24' 277" - 077°08'298"	-31°24'209" -077°07311"	1.1752	Final approval received by letter No-FFE -B-F(2) -7/2021dated 23/12/2021.	Approval received under FCA
16	Shimla-II	Link road to Shakoli Koti Hanumaan Mandir	1.45	Shakoli	Completed	31-547.24 77-601.96	31-524 77-605	31-551 77-707	0.99	Forest clearance obtained vide Letter No FFE-B-F(2)-09/2015 dated 17/11/2015.	Approval received under FCA
16											
11th Circle Rampur											
1	Rampur	C/o road from Nanani to Dharli	4.00	Nanan	Work Completed	-31° 31' 52.9" -077° 47'27.5 "	-31° 32' 15.4" -77° 48' 40.5"	-31° 32' 14.5" 077° 47'-58.9"	1.74	Final approval of FCA accorded vide No-FFE--B-F(2)/ 9 /202 2dated- 26-04-2023 -	Final approval under FCA. 1980 received.
2	Rampur	C/o road from Shalabag Humtu Shikarinala	3.15	Shalabag	Work Completed	-31° 31' 50.7" -077° 47'48.1 "	-31° 32' 4.7" 77° 48' 19.2"	-31° 32' 02.8" 77° 48' 19.2"	1.95	Final approval of FCA received vide No-8B-HPB/06/70/2015/1865 dated-14-02-2017.	Final approval under FCA. 1980 received.
3	Rampur	C/o road from Bhajwa Bridge to Bhajwa Village	4.00	Bhajwa Bridge	Work Completed	-31° 27' 7.5" -077° 48'20.1 "	-31° 27' 19.6" -77° 47' 53.3"	-31° 27' 1.75" 77° 48' 5.8"	1.70	Final approval of FCA received vide No-08B/HPB /06/72/2015/ 451 dated-20-06-2017	Final approval under FCA. 1980 received.

Sr. No.	Name of Division	Name of the road	Total length of road (Kms)	Starting From (Name)	Present status whether completed or in progress	GPS coordinates at Strategic point			Area in Hectare	Stage-II approval letter No. with date	Remarks, if any
						Starting point	End point	Mid point of road length or villages/ important location along the road			
1	2	3	4	5	6	7	8	9	10	11	12
4	Rampur	C/o road from Kotla to Kunni	2.40	Near Nichli Kunni	Work Completed	-31° 30' 14.1" -77° 45' 51.4 "	-31° 30' 20.9" -77° 46' 31.8"	-31° 29' 52.5" 77° 46' 11.8"	2.38	Final approval of FCA received vide No-08B/HPB/06/76/ 2015/ 2048 dated-27-03-2017.	Final approval under FCA, 1980 received.
5	Rampur	C/o road for Village Chowka	2.50	Near Chowka village	Work in Progress	-31° 22' 929" -77° 41' 870"	-31° 21' 778" -77° 42' 312"	-31° 21' 659" 77° 42' 212"	1.56	Final approval of FCA received vide No-8B/HP/0 6/03/ 2017/FC/19 on dated 09-04-2021.	Final approval under FCA, 1980 received.
6	Rampur	C/o road from Rajpura Darshal Matlani.	5.24	Rajpura	Work Stopped	-31° 23' 35.5" -77° 41' 59.0"	-31° 23' 42.3" -77° 42' 4"	-31° 25' 42.3" 77° 42' 4"	1.88	Final approval of FCA received vide No-8B/HPB/ 06/48/ 2016/1080 dated- 22-09-2017	Final approval under FCA, 1980 received.
7	Rampur	C/o road from Chasni to Mandog	3.30	Chasni	Work Stopped	-31° 19' 132" -77° 42' 789"	-31° 20' 350" 77° 41' 487"	-31° 20' 289" 77° 41' 48.7"	0.85	Final approval of FCA received vide No-8B/HPB/ 06/21/2016/684 dated- 27-07-2017	Final approval under FCA, 1980 received.
8	Rampur	Link road to Village Runpu.	7.30	Near Manglad Bridge	Work Completed	-31° 27' 51.2" -077° 49' 12.8 "	-31° 27' 31.1" -077° 49' 38"	-31° 27' 42.9" 077° 50'-0.82"	2.16	Final approval of FCA received vide No-8B/HPB/ 06/75/2015/1870 dated- 16-02-2017.	Final approval under FCA, 1980 received.
9	Karchham.	Construction of Chaura Majgaon (Ruppi) road Km. 0/0 to 27/050.	10.07	Adit point of Shorang Project.	Completed	= 31°33'59.95" = 77°50'46.77"	= 31°36'17.25" = 77°50'21.35"	= 31°35' 7.04" = 77°51'1.12"	12.5478	Final approval of FCA received from Additional Chief Secretary (Forests) vide No-FFE-B-F(2) 2/2017 dated- 18-09-2017. Now work is in progress.	Final approval under FCA, 1980 received.
10	Kalpa	Link road to village Thangi	3.47	NH-22	Work stopped	-31°38' 15.8" -078° 28'24.8"	-31°33' 16.7" -078° 26'9.8"	-31°34' 41.6" -078° 26'42.1"	2.02	Final approval of FCA conveyed by DFO Kinnaur at Reckong Peo vide No-6431 dated- 10-01-2013.	Final approval under FCA, 1980 received.
10											
12th Circle Nahan											
1	Nahan	Link road from Khajurna to Malonwala	3.00	Khajurna	Completed	30°32'08.06	30°32'27.73	30°32'5.8	0.624	Stage-II/Final approval received	Final approval has been received from R.O. MoE Forest & Climate Change vide letter No.8B/HP/06/14/2017/FC/272 on dated 15-9-2021
						77°17'46.08	77°19'01.38	77°18'11.61			
2	Nahan	Link road Bholion to Haripur via Nalka Smalka road upto Village Nalka.	6.89	Bholion	Completed	30°30'38.94	30°29'06.98	30°29'47.80	2.403	Stage-II/Final approval received	Final approval has been received from R.O. MoE Forest & Climate Change vide letter No.8B/HPB/06/85/2016/938 dated 13-8-2020
						77°21'29.86	77°120'11.63	77°22'21.79			
3	Nahan	Thana Kasoga to Trimli Dayar road.	15.20	Thana Kasoga	Completed	30°33'46.66	30°35'55.80	30°35'01.61	1.659	Stage-II/Final approval received	Final approval has been received from R.O. MoE Forest & Climate Change vide letter No.8B/HP/06/51/2017/FC/809 dated 31-7-2020
						77°26'37.07	77°26'10.70	77°26'40.36			


Sr. No.	Name of Division	Name of the road	Total length of road (Kms)	Starting From (Name)	Present status whether completed or in progress	GPS coordinates at Strategic point			Area in Hectare	Stage-II approval letter No. with date	Remarks, if any
						Starting point	End point	Mid point of road length or villages/ important location along the road			
4	Sarahan	1. Mari Ka Ghat Sultanpur road via Bathiol.	12.00	Mari Ghat	Completed	30° 45' 1.28" N	30° 47' 32.02" N	30° 49' 36.41" N	2.055	Stage-II/Final approval received	The final approval has been accorded by the MOEF vide letter No. 9HPB2483/2004-CHA/3089 dated 14.06.2005 for the diversion of 2.055 hectare of forest land in favour of HPPWD for the construction of Mari-ka Ghat Sultanpur road
5	Shillai	Manal to Korga road.	10.50	Manal	Completed	30.592765 77.6162105	30.591453 77.586166	30.587361 77.603957	0.792 ha	Final approval Received Govt. of India Ministry of Environment, Forest & Climate Change Regional office (North Central Zone 25 Subhash Road, Dehradun-248001, letter No. S.8B/H.P/06/13/2018 F.C/1101 date 20/08/2020	Final approval for diversion of 0.792 ha. of forest land under FCA 1980 section 2 has been received from RO Ministry of Environment forest climate change dehradun vide their office letter no 08B/HP 06/13/2018/FC/1101 dated 28-08-2020. CA and NPV has been deposited to the forest dept. for Rs.20,86,694/-
14th Circle Rohru											
1	Rohru	Bhakhirna Thyantu Panu	0/00 to 3.131	Bhakhirna	In Progress	31.196,77.750	31.187,77.757	31.188,77.753	2.4044	Final approval received vide letter No. Nil dated 26.10.2017	
2	Kotkhai	Breach link road	3.00	Bagheri	Completed	31.130734 77.497269	31.131443 77.493321	31.121444 77.493221	1.4910 hec.	8 बी/एच.पी.बी. 06/29/2014/88 dated:-29.05.2021	


 Engineer-in-Chief
 Himachal Pradesh, PWD,
 Nirman Bhawan, Nigam Vihar,
 Shikula-03

Sr. No.	Name of Division	Name of the road	Total length of road (Kms)	Starting From (Name)	Present status whether completed or in progress	GPS coordinates at Strategic point			Area in Hectare	FRA APPROVAL with letter number	Remarks, if any
						Starting point	End point	Mid point of road length or villages/ important location along the road			
1	2	3	4	5	6	7	8	9	10	11	12
11th Circle Rampur											
1	Rampur	C/o road from Anu to Rakshi	7.50	Anu	Work in Progress	-31° 23' 757" -77° 44' 470"	-31° 24' 041" 77° 46' 664"	-31° 23' 950" 77° 44' 174"	0.89	FRA, 2006 approval received vide DFO Rampur letter No-3548 dated- 25-09-2017	Approval under FRA, 2006 received.
-2	Rampur	Link road to Village Kharaya	3.00	Naer Kharaya village on RGMS road	Work Stopped	-31° 28' 15.9" -077° 47' 31.5"	-31° 28' 04.1" -77° 47' 42"	-31° 28' 04.3" 077° 47' -52.10"	1.00	Final approval under RFA, 2006 received from DFO Rampur letter No-840 dated 21/05/2025	Approval under FRA, 2006 received.
3	Karchham	Construction of Baiyee katgaon road Km. 0/0 to 5/300	5.50	Baiyee	In progress.	= 31°34'84.04" = 78°02'19.57"	= 31°35'35.41" = 78°02'18.50"	= 31°34' 58.33" = 78°02'22.95"	0.5917	FRA approval has been received vide DFO Kinnaur letter No-7063 dated- 18.3.2021	Approval under FRA, 2006 received.
4	Karchham	Construction of road from Rutrang Bridge to Boning Sarring Km. 0/300 to 6/750.	6.45	Ruturang.	Completed	= 31°25'58.4" = 77°14'16.2"	= 31°25'2.8" = 78°18'12.9"	= 31°25' 23.9" = 78°15'29.3"	4.9499	FRA, 2006approval has been received vide DFO Kinnaur letter No-9996 dated- 19-10-2016.	Approval under FRA, 2006 received.
5	Karchham	Construction of link road to Village Chansu Km. 0/0 to 2/780.	2.54	Ruturang.	Completed.	= 31°25'46.5" = 78°14'22.5"	= 31°25'47.9" = 78°13'30.8"	= 31°26' 56.7" = 78°14'1.1"	0.9026	FRA, 2006approval has been received vide DFO Kinnaur letter No-881 dated- 22-06-2021	Approval under FRA, 2006 received.
6	Karchham	Construction of Link road to Village Batsari.	2.34	Karchham Sangla Chhitkul road	Completed.	31°24'42" 78°18'17.4"	31°24'35" 78°19'32.2"	31°24' 33.2" 78°18'20.5"	0.5563	FRA approval has been received vide DFO Kinnaur letter No-2640 dated- 14.07.2016.	Approval under FRA, 2006 received.
7	Karchham	Construction of Link road from Nichar to Upper Baro.	2.00	Nichar.	Work yet to be started.	31°33'26.59" 77°56'56.31"	= 31°33'26.54" = 77°56'38.36"	31°33'424.00" 77°56'36.01"	0.4646	FRA approval has been received vide DFO Kinnaur letter No-13147 dated- 24.12.2014.	Approval under FRA, 2006 received.

Sr. No.	Name of Division	Name of the road	Total length of road (Kms)	Starting From (Name)	Present status whether completed or in progress	GPS coordinates at Strategic point			Area in Hectare	FRA APPROVAL with letter number	Remarks, if any
						Starting point	End point	Mid point of road length or villages/ important location along the road			
1	2	3	4	5	6	7	8	9	10	11	12
12th Circle Nahan											
1	Paonta	Mehruwala to upper Bhagani	3.60	Mehruwala		30.502536	30.497225	30.500331	0.9675	Stage-II/Final approval received	Final approval under FRA from DFO paonta Sahib has been received vide letter no .1155-56 dated 22-06-2023
						77.731833	77.715868	77.716834			
2	Paonta	Khodri Majri to village Majri Pahruwala road 0/0 to 1/700	1.30	Kodri Majri		30.517701	30.5109	30.514585	0.925	Stage-II/Final approval received	Final approval under FRA from DFO paonta Sahib has been received letter no .2403-04 dated 13-08-2024
						77.817862	77.811018	77.812765			
3	Paonta	Link road to village Ghutanpur Km 00 to 1/750	2.20	2/500 on LPRR Road		30°25'30.000"	30°25'37.885"	30°25'48.170"	0.41	Stage-II/Final approval received	Final approval under FRA from DFO paonta Sahib has been received letter no . 350 4-05 dated 13-10-2022
						77°34'37.000"	77°34'8.242"	77°34'28.449"			
3											
14th Circle Rohru											
1	Jubbal	Link road to Mela Maidan Rampuri	0.9	Santoshinagar	Completed	31.1229 77.66775	31.119437 77.673297	31.12087 77.670947	0.54	No	Sanction accorded under FRA vide DFO office letter No. 8643 dated 31.08.2017

14


 Engineer-in-Chief
 Himachal Pradesh, PWD,
 Nirman Bhawan, Nigam Vihar,
 Shikola-02

Proforma-III (Cases under process/in pipeline)

Sr. No.	Name of Division	Name of the road	Total length of road (Kms)	Starting From (Name)	Present status whether completed or in progress	GPS coordinates at Strategic point			Area in Hec.	Cases under process/in pipeline	Remarks, if any
						Starting point	End point	Mid point of road length or villages/ important location along the road			
1	2	3	4	5	6	7	8	9	10	11	12
SHIMLA ZONE											
3rd Circle Solan											
1	Arki	Mangoo Maloan road km 0/0 to 3/00	3.00	Mangoo	Work completed	Mangoo 31°-13'-46.8" 76°-58'-58.2"	Maloo 31°-13'-38.4" 77°-0'-36.7"	Koo 31°-13'-14.4" 76°-59'-47.4"	01-95-39 Hec.	Case uploaded on Parivsh Portal for approval.	
2	Arki	Paughatti to Seri Sangli road km 0/0 to 4/500	4.50	Paughatti	work completed	Paughatti 31°-8'-38.4" 76°-57'-18.6"	Sangli 31°-7'-58.2" 76°-55'-26.3"	Sri 31°-9'-19.2" 76°-56'-15"	03-00-39 Hec.	Case uploaded on Parivsh Portal for approval.	
3	Arki	Paughatti to Deora road km 0/0 to 3/00	3.00	Paughatti	work completed	Paughatti 31°-08'-38.4" 76°-57'-18.6"	Dora 31°-6'-28.8" 76°-57'-26.4"	Patti Khalsa 31°-06'-37.2" 76°-57'-52.8"	01-83-19 Hec.	Case uploaded on Parivsh Portal for approval.	
4	Arki	C/o link road from Pakauti to Harisingdhar road km 0/0 to 4/00	4.00	Pakauti	Pertain to G.P. Sewra Chandi	Pakauti 31°-15'-8.1" 77°-0'-13.3"	Harisighdhar 31°-15'-16.2" 77°-0'-28.3"	Dhar 31°-15'-26.0" 77°-0'-23.3"	2.23	The road pertain the G.P Sewra Chandi & There is no proposal for construction link road from Pakauti to Harisingdhar at present under this office.	
5	SOLAN	Blossom to Nagali road	4.00	Blossom	Tarred	30.94853, 77.20040	30.95655, 77.21553	30.95785, 77.20679	1.158	These roads are constructed in violation of FCA-1980. The case has been uplodod on parivash Portal 2.0. All roads are delisted for Parivesh Portal2.0. and all cases are again under provess now	
6	-do-	L/R to Anji Via Chura.	6.50	Chura.	Tarred	30.96472, 77.15086	30.96496, 77.14383	30.96114, 77.14104	1.38		
7	-do-	L/R to Sonaghat Dharyan road.	2.00	Sonaghat.	Tarred	30.97621, 77.17250	30.98570, 77.17867	30.98030, 77.17760	0.537		
8	-do-	Chail Banjni road.	3.30	Chail.	Tarred	30.97003, 77.19798	30.97920, 77.19013	30.98130, 77.20013	0.9		
9	-do-	Chail Tikkar road.	2.20	Chail.	Tarred	30.96862, 77.19858	30.97006, 77.20422	30.97005, 77.20383	3.753		

Sr. No.	Name of Division	Name of the road	Total length of road (Kms)	Starting From (Name)	Present status whether completed or in progress	GPS coordinates at Strategic point			Area in Hec.	Cases under process/in pipeline	Remarks, if any
						Starting point	End point	Mid point of road length or villages/ important location along the road			
1	2	3	4	5	6	7	8	9	10	11	12
10	-do-	Balli Ghatti Ashwani Khad road.	12.50(0/0 to 9/0 NABARD 9/0 to 12.50 PMGSY	Balli Ghatti.	Completed (not Tarred)	30.9077075,77.1974958	30.9224771,77.1780445	30.9204088,77.1909563	0.8		
11	Kasauli	Himmatpur Dabli Keel (Dharampur Basoloo) road	6.115	Dharampur	Road already constructed	30.903412, 77.023069	30.890391, 77.052021	30.895696, 77.036303	0.258	Pending at DFO level.	NA
12	Kasauli	Shihardi Chamaran to Bhare Ka ketch road	1.12	Shihardi Chamaran	Road already constructed	30.893547, 77.030538	30.887493, 77.030146	30.890728, 77.033641	0.105	Pending at DFO level.	NA
13	Kasauli	Jabli Rajpuri road	2.215	Jabli	Road already constructed	Jabli Long 30.872305 N Lat 70.002932 E	Rajpuri long 30.861147 N Lat 70.007436 E	GPS Rajpuri long 30.868347N Lat 77.008046E	0.726 Ha	Uploaded in Parivesh Portal 2.0	NA
13											
4th Circle Shimla											
1	Shimla Division No-I	Kufri to Chair Nalla	5.500	Kuffri	Completed	31° 05'54" 77° 16'09"	31° 06'49" 77° 17'10"	31° 06'34" 77° 17'55"	03-30-00	Yes	The case has been de-listed from the Parivesh Portal. The preparation of hard copy is under process.
2	Shimla Division No-I	Mashobra Kanda road	6.500	Mashobra	In Progress	31- 7°34.57" 77- 14' 00.92"	31- 7°48.24" 77-15'- 21.54"	31-7°34.55.2' 77-14'-00.18'	03-90-00	Yes	DFO/UA to attend Gof observations/DE-LISTED
3	Shimla Division No-I	Koti to Bharandi	5.000	Koti	In Progress	31- 03°88.45" 77- 24' 78.78"	31- 41° 069" 77- 24' 79.78"	31-03°68" 77-24°79.72 "	03-00-00	Yes	The case has been de-listed from the Parivesh Portal. The preparation of hard copy is under process.
4	Shimla Division No-I	Kanda to Seridagon	3.500	Kanda	In Progress	30- 59°56.56" 77 0.19°28.64"	30- 59° 46.99" 77- 19' 28.41"	30-59°44" 77-19°28.32"	02-10-00	Yes	The case has been de-listed from the Parivesh Portal. The preparation of hard copy is under process.
5	Shimla Division No-I	Shilli to Pajali-Ghatti.	6.000	Shilli	In Progress	30- 58°11.59" 77 0 17°29.45"	300 58°11.69" 77- 17°29.45"	30-58°11.59" 77-17°29.45"	03-60-00	Yes	The case has been de-listed from the Parivesh Portal. The preparation of hard copy is under process.
6	Shimla Division No-I	Shaye Dhamechi Via Kwaru	7.300	Sayar	In Progress	31- 3° 5.43 77- 9° 53.8"	70 ,31-35.67 77-9-53.12"	31-3°5.41" 77-9°-53.10"	04-38-00	Yes	The case has been de-listed from the Parivesh Portal. The preparation of hard copy is under process.
7	Shimla Division No-I	Ghillu to Shar kogra	3.500	Ghillu	In Progress	31- 3° 27.95" 77- 10' 32.43"	70 ,31-27.96 77-10-32"	31-3°27" 77-10-30"	02-10-00	Yes	The case has been de-listed from the Parivesh Portal. The preparation of hard copy is under process.
8	Shimla Division No-I	Mashobra Ramnagri Via Sarula Brula road	10.000	Mashobra	In Progress	31 0 7' 42.75" 710 13' 38.69"	31- 7° 33.74" 77- 12' 57.87"	31-7-31 11" 77-12-57"	06-00-00	Yes	The case has been de-listed from the Parivesh Portal. The preparation of hard copy is under process.
9	Shimla Division No-I	Sadhupur Dhohti road	2.500	Seepur	In Progress	31- 7°42.28" 77- 14' 9.32"	31- 08° 15.47" 77- 14' 52.19"	31-7-26" 77-14°26"	01-50-00	Yes	The case has been de-listed from the Parivesh Portal. The preparation of hard copy is under process.
10	Shimla Division No-I	Bhatta Kufer Chakrial Toru Meogi road	5.350	Bhatta Kufer	In Progress	31- 5° 42.85" 77- 12' 58.04"	31- 4° 55.20" 77- 12' 57.21"	31-4°44" 77-12°56.1"	03-21-00	Yes	The case has been de-listed from the Parivesh Portal. The preparation of hard copy is under process.
11	Shimla Division No-I	Mohanpur suntan nalha to Khyar kotti Sheoli	2.500	Mohan pur Nallah	In Progress	31- 08° 22.57" 77- 11' 44.64"	31- 09°1.46" 77- 11' 33.67"	31-7-11 11" 77-11°32.4"	01-50-00	Yes	The case has been de-listed from the Parivesh Portal. The preparation of hard copy is under process.

Sr. No.	Name of Division	Name of the road	Total length of road (Kms)	Starting From (Name)	Present status whether completed or in progress	GPS coordinates at Strategic point			Area in Hec.	Cases under process/in pipeline	Remarks, if any
						Starting point	End point	Mid point of road length or villages/ important location along the road			
1	2	3	4	5	6	7	8	9	10	11	12
12	Shimla Division No-I	Baldiya to Kadog Dhar	2.000	Baldiya	In Progress	31- 9' 56.86" 77- 12' 21.47"	31- 10' 14.05" 77- 12' 48.62"	31-8'-15" 77-12'-32.33"	01-20-00	Yes	The case has been de-listed from the Parivesh Portal. The preparation of hard copy is under process.
13	Shimla Division No-I	Bharmu to Chari road	4.000	Bharmu	In Progress	31 0 7' 18.60" 77- 11' 10.89"	31- 7' 52.11" 77- 11' 30.99"	31-7'-44" 77-11'-21.56"	02-40-00	Yes	The case has been de-listed from the Parivesh Portal. The preparation of hard copy is under process.
14	Shimla Division No-I	Bhawana to Khaltu	4.000	Bhawana	In Progress	31- 8' 17.96" 77- 10' 37.99"	31- 08' 33.55" 77- 11' 10.63"	31-8'-18" 77-9'-31.26"	02-40-00	Yes	The case has been de-listed from the Parivesh Portal. The preparation of hard copy is under process.
15	Shimla Division No-I	Kair koti to Mashobra via shilru	4.000	Kair koti	In Progress	31- 08' 13.91" 77- 11' 41.40"	31- 08' 12.07 77- 13' 25.53"	31-8'11.22" 77-12'21.46"	02-40-00	Yes	The case has been de-listed from the Parivesh Portal. The preparation of hard copy is under process.
16	Shimla Division No-I	Pwaboo to Abna	2.000	Pwaboo	In Progress	31- 08' 39.45" 77- 09' 35.55"	31- 08' 49.40" 77- 10' 2.08"	31-8'-39.32" 77-8'-33.41"	01-20-00	Yes	The case has been de-listed from the Parivesh Portal. The preparation of hard copy is under process.
17	Shimla Division No-I	Dumi Bus stand to Feghtu ka Nallha	3.000	Dumi	In Progress	31- 09' 3.92" 77- 09' 10.27"	31- 09' 12.83" 77- 8' 58.49"	31-9'8.36" 77-8'-38"	01-80-00	Yes	The case has been de-listed from the Parivesh Portal. The preparation of hard copy is under process.
18	Shimla Division No-I	Pawabo to Jatoli	2.000	Pawabo	In Progress	31- 08' 38.73" 77- 09' 35.43"	31- 8' 36.49" 77- 09' 31.20"	31-8'-32" 77-9'-33.21"	01-20-00	Yes	The case has been de-listed from the Parivesh Portal. The preparation of hard copy is under process.
19	Shimla Division No-I	Khalini Vihar road	2.930	Khalini	Complete	31°05'17.07" 77°10'20.5"	31°04'53.33" 77°09'30.2"	31-3'-53.30" 77-8'-20.5"	01-75-80	Yes	The case has been de-listed from the Parivesh Portal. The preparation of hard copy is under process.
20	Shimla Division No-I	Nargia to Piran	3.230	Nargia	Complete	30°57'34.3" 77°17'54.15"	30°58'37.87" 77°16'58.63"	30-57'-32.3" 77-17'-44"	01-09-38	Yes	The case has been de-listed from the Parivesh Portal. The preparation of hard copy is under process.
21	Shimla Division No-I	Dublu to Lakhoti	5.000	Dublu	Complete	30°57'25.63" 77°15'29.47"	30°56'0.64" 77°15'20.08"	30-55'-0.62" 77-15'-26.23"	03-00-00	Yes	The case has been de-listed from the Parivesh Portal. The preparation of hard copy is under process.
22	Shimla Division No-I	Tanaji to Lakhoti	4.000	Tanaji	Complete	30°53'6.06" 77°13'7.71"	30°56'0.64" 77°15'20.08"	30-55'-05" 77-14'-18.23"	02-40-00	Yes	DE-LISTED/Pertain to HPPWD, Division Solan, Sub-Division Ochghat
23	Shimla Division No-I	Talai to Dehna	5.000	Talai	Completed	31° 04'48" 77° 18'29"	31° 04'24" 77° 18'52"	31° 04'48" 77° 19'31"	03-00-00	Yes	The case has been de-listed from the Parivesh Portal. The preparation of hard copy is under process.
24	Shimla Division No-I	Dharech to Khagna	8.600	Dharech	Completed	31° 01'10" 77° 19'03"	31° 00'01" 77° 18'44"	31° 58'75" 77° 19'05"	05-16-00	Yes	The case has been de-listed from the Parivesh Portal. The preparation of hard copy is under process.
25	Shimla Division No-I	Talai to Kadarab	2.000	Fagu Cheog	Completed	31° 04'50" 77° 18'29"	31° 04'39" 77° 18'13"	31° 04'11" 77° 18'06"	01-20-00	Yes	The case has been de-listed from the Parivesh Portal. The preparation of hard copy is under process.
26	Shimla Division No-I	Dharech Juggar Kawanti	6.000	Cheog Dharech	Completed	31° 01'16" 77° 20'05"	31° 01'26" 77° 19'32"	31° 01'10" 77° 19'03"	03-60-00	Yes	The case has been de-listed from the Parivesh Portal. The preparation of hard copy is under process.
27	Shimla Division No-I	Nahol to Satog	8.000	Nahol	Completed	31°01'19" 77° 21'41"	31°59'51" 77° 19'26"	31°00'42" 77° 18'32"	04-80-00	Yes	DE-LISTED/Pertain to Theog Division
28	Shimla Division No-I	Bangapani to Chatog	2.500	Bangapani	Completed	31°02'59" 77° 19'44"	31°02'23" 77° 19'32"	31°02'32" 77° 19'14"	01-05-00	Yes	The case has been de-listed from the Parivesh Portal. The preparation of hard copy is under process.
29	Shimla Division No-I	Cheog Dharech Chatog Munda	5.000	Nagpur	In Progress	31° 03'51" 77° 18'45"	31° 02'27" 77° 19'08"	31° 01'27" 77° 20'01"	03-00-00	Yes	The case has been de-listed from the Parivesh Portal. The preparation of hard copy is under process.
30	Shimla Division No-I	Cheog to Shilli Mehla Dharech Road	8.000	Cheog	In Progress	31°02'32" 77° 19'14"	31°02'36" 77° 19'34"	31°02'26" 77° 18'40"	04-80-00	Yes	The case has been de-listed from the Parivesh Portal. The preparation of hard copy is under process.

Sr. No.	Name of Division	Name of the road	Total length of road (Kms)	Starting From (Name)	Present status whether completed or in progress	GPS coordinates at Strategic point			Area in Hec.	Cases under process/in pipeline	Remarks, if any
						Starting point	End point	Mid point of road length or villages/ important location along the road			
1	2	3	4	5	6	7	8	9	10	11	12
31	Shimla Division No-I	Dak Bangla to Gharech G.P Kufri	6.500	Dak Bangla	In Progress	31° 06'34" 77° 15'53"	31° 06'57" 77° 16'18"	31° 06'59" 77° 16'37"	03-09-00	Yes	The case has been de-listed from the Parivesh Portal. The preparation of hard copy is under process.
32	Shimla Division No-I	Cheog to Bhaila	3.500	Cheog	In Progress	31°03'56" 77°18'49"	31°03'22" 77°18'24"	31°02'15" 77°18'14"	02-10-00	Yes	The case has been de-listed from the Parivesh Portal. The preparation of hard copy is under process.
33	Shimla Division No-I	Cheog Dhaleu gadeog Batiura Nangal Devi road	10.500	Cheog	In Progress	31°04'02" 77°18'41"	31°04'48" 77°19'32"	31°04'60" 77°19'05"	06-03-00	Yes	DE-LISTED/Pertain to Theog Division
34	Shimla Division No-I	Dograpul to Anandpur Via Bhad	7.500	Dogra pul	In Progress	31- 3' 5.43" 77 0 10' 48"	31- 3' 5.53" 77- 10' 49"	31-3-5.45 77-10'47"	04-05-00	Yes	DE-LISTED/Pertain to Shimla Rural Division HPPWD Dhami
35	Theog Division	Chhaila to Shalowa	6.50	Chhaila	Completed	31° 05'45" 77° 25'27"	31°05'29" 77° 25'12"	31° 05'19" 77° 24'56"	3.90	---	Login has been done on Parivesh portal without FCA, and SDM (Civil) and Revenue Authority Theog have been informed by this office vide letter No. 2592-94 dated 9.7.2024 to make/provide the revenue papers, but it is still awaited.
36	Theog Division	Sandhu Lambidhar to Koti	8.66	NH-22	Completed	31° 09'08" 77° 22'50"	31° 10'08" 77° 21'57"	31° 09'26" 77° 20'20"	5.20	---	--do--
37	Theog Division	Sarog to kadeog	5.00	Sarog	Completed	31° 08'10" 77° 18'36"	31° 08'29" 77° 18'49"	31° 08'54" 77° 18'51"	3.00	---	--do--
38	Theog Division	Tihanaadhar to Kalna	14.54	Tihana	Completed	31° 04'02" 77° 23'57"	31° 03'43" 77° 25'48"	31° 02'46" 77° 30'46"	8.72	---	--do--
39	Theog Division	Salad to Darjoilidhar	6.09	Salad	Completed	31° 11'12" 77° 25'29"	31° 10'39" 77° 25'28"	31° 10'34" 77° 25'45"	3.65	---	--do--
40	Theog Division	Bhakhality to Dharech Gawech	10.20	NH-22 at Bhakhality	Completed	31° 06'36" 77° 19'01"	31° 07'18" 77° 19'04"	31° 07'22" 77° 18'31"	6.12	---	--do--
41	Theog Division	Tiyali Mandir to Nanoo	8.50	Balenya Dawan	Completed	31° 02'53" 77° 20'48"	31° 02'02" 77° 21'55"	31° 01'31" 77° 22'19"	5.10	---	--do--
42	Theog Division	Runkali Chikhar	6.00	Runkali	Completed	31° 09'29" 77° 22'16"	31° 09'08" 77° 21'60"	31° 08'46" 77° 21'36"	3.60	---	--do--
43	Theog Division	Kiartoo Nal Sabhyal	4.00	Kiartoo	Completed	31° 09'30" 77° 18'55"	31° 09'43" 77° 18'38"	31° 09'47" 77° 18'07"	2.40	---	--do--
44	Theog Division	Dharampur Rajpura road	7.00	Dharampur	In Progress	31° 10'26" 77° 19'41"	31° 10'47" 77° 19'14"	31° 09'47" 77° 18'07"	4.20	---	--do--
45	Theog Division	Sandhu Delogar via Basa Mahog	10.00	Sandhu	Completed	31° 09'15" 77° 22'50"	31° 08'15" 77° 24'11"	31° 08'56" 77° 24'15"	6.00	---	--do--
46	Theog Division	Rail Nallah to Mundoo	7.30	Rail Nallah	Completed	31° 02'26" 77° 22'29"	31° 02'45" 77° 23'24"	31° 01'45" 77° 23'52"	4.38	---	--do--
47	Theog Division	Balenya to Dawan Maipul	10.00	Balenya	Completed	31°02'38" 77° 06'78"	31°03'19" 77° 21'27"	31°06'35" 77° 21'01"	6.00	---	--do--

Sr. No.	Name of Division	Name of the road	Total length of road (Kms)	Starting From (Name)	Present status whether completed or in progress	GPS coordinates at Strategic point			Area in Hec.	Cases under process/in pipeline	Remarks, if any
						Starting point	End point	Mid point of road length or villages/ important location along the road			
1	2	3	4	5	6	7	8	9	10	11	12
48	Theog Division	Dhamandri Jais	6.50	Dhamandri	Completed	31°04'52" 77° 20'54"	31°06'15" 77° 20'45"	31°03'54" 77° 22'15"	3.90	---	--do--
49	Theog Division	Nahol to drawl Devbari	10.00	Nahol	Completed	31° 01'19" 77° 22'41"	31° 06'36" 77° 21'43"	31° 01'27" 77°22'29"	6.00	---	--do--
50	Theog Division	Sarog to Barog Doba	7.00	Sarog	Completed	31° 08'12" 77° 18'32"	31° 08'06" 77° 17'54"	31° 08'57" 77° 17'37"	4.20	---	--do--
51	Theog Division	Matiana Dharampur	4.20	Roni	Completed	31°12'28" 77° 23'50"	31°12'31" 77° 20'34"	31°10'26" 77° 19'41"	2.52	---	--do--
52	Theog Division	Garah Kufer Karana Chilla Dharampur	5.00	Gadahkufer	Completed	31°12'31" 77° 20'34"	31°11'34" 77° 20'29"	31°10'55" 77°20'05"	3.00	---	--do--
53	Theog Division	Lambidhar Tikkari	5.38	Lambidhar	Completed	31° 10'01" 77° 21'33"	31° 09'56" 77° 21'14"	31° 19'29" 77° 20'33"	3.23	---	--do--
54	Theog Division	Pohach Dharmai	6.00	Pohach	Completed	31°06'43" 77° 22'10"	31°06'13" 77° 21'31"	31°05'23" 77° 21'05"	3.60	---	--do--
55	Theog Division	Naira Jadoon Chundu	10.00	Naira	Completed	31°10'59" 77° 21'11"	31°11'07" 77° 21'08"	31°11'41" 77° 20'58"	6.00	---	--do--
56	Theog Division	Ballah Kishore	8.00	Ballah	Completed	31°00'46" 77° 24'57"	31°01'06" 77° 25'85"	31°01'19" 77° 26'01"	4.80	---	--do--
57	Theog Division	Doba to Alwah	2.00	Doba	Completed	31° 08'55" 77° 08'55"	31°09'03" 77° 17'37"	31°08'39" 77° 17'18"	1.20	---	--do--
58	Theog Division	Chhaila to Tikkar (Shalowa to Tikkar)	6.00	Shalowa	Completed	31°05'19" 77° 24'56"	31°04'29" 77° 24'14"	31°04'19" 77° 25'08"	3.60	---	--do--
59	Theog Division	Link road from RNS to Village Aloti	1.00	Naina	Completed	31° 01'34" 77° 22'36"	31° 01'32" 77° 22'17"	31° 01'27" 77° 22'15"	0.600	---	--do--
60	Theog Division	Dakana Kilra	3.50	Dakana	In Progress	31° 10'04" 77° 23'17"	31° 09'59" 77° 23'24"	31° 09'39" 77° 23'47"	2.10	---	--do--
61	Theog Division	Fagu Cheog Sainj	28.00	Fagu Cheog	Completed	31°05'18" 77° 18'16"	31°04'52" 77° 20'54"	31° 04'43" 77° 23'18"	16.80	---	--do--
62	Theog Division	Shakeeldhar to Nahol	9.00	Shakeeldhar	Completed	31° 03'16" 77° 20'46"	31° 02'14" 77° 21'17"	31° 01'19" 77° 21'41"	5.40	---	--do--
63	Theog Division	Kot to kandyali	2.40	Kot	In Progress	31° 12'08" 77° 25'34"	31° 12'25" 77° 25'56"	31° 12'54" 77° 26'63"	1.44	---	--do--
64	Theog Division	Saerun Basamahog Via Halai	5.00	Saron	In Progress	31° 07'33" 77° 23'4"	31° 07'54" 77° 23'50"	31° 08'05" 77° 24'02"	3.00	---	--do--
65	Theog Division	Dharmai to Koti G.P.Jais	2.70	Dharmai	In Progress	31° 05'23" 77° 21'05"	31° 05'46" 77° 21'20"	31° 05'12" 77° 21'33"	1.62	---	--do--
66	Theog Division	Jais to Naya Goan G.P.Jais	2.00	Jais	In Progress	31° 06'09" 77° 22'14"	31° 05'53" 77° 22'09"	31° 05'16" 77° 22'28"	1.20	---	--do--

Sr. No.	Name of Division	Name of the road	Total length of road (Kms)	Starting From (Name)	Present status whether completed or in progress	GPS coordinates at Strategic point			Area in Hec.	Cases under process/in pipeline	Remarks, if any
						Starting point	End point	Mid point of road length or villages/ important location along the road			
1	2	3	4	5	6	7	8	9	10	11	12
67	Theog Division	Link road to vill. Dadas	2.50	Garawag	In Progress	31°03'46" 77° 18'54"	31°04'11" 77° 19'48"	31°04'12" 77° 20'12"	1.50	---	--do--
68	Theog Division	Matiana Bara goan to Crossing Kingal	28.00	Matiana	Completed	31° 12'28" 77° 23'50"	31° 12'60" 77° 21'53"	31° 14'19" 77° 23'18"	16.80	---	--do--
69	Theog Division	Ghoond Kot Pantha	3.50	Ghoond	In Progress	31° 04'33" 77° 25'29"	31° 04'25" 77° 26'21"	31° 04'11" 77° 26'49"	2.10	---	--do--
70	Theog Division	Harizan basti Dhalau to Jagora	5.00	Daleu	In Progress	31°04'48" 77° 19'13"	31°04'56" 77° 20'04"	31°04'47" 77° 20'20"	3.00	---	--do--
71	Theog Division	Dharampur to Kalju G P Dharmapur	4.50	Dharampur	In Progress	31° 10'26" 77° 19'41"	31° 10'49" 77° 19'62"	31° 11'20" 77° 18'19"	2.70	---	--do--
72	Theog Division	Lafughati to Sunar Ghati	9.50	Lafughati	In Progress	31° 10'12" 77° 22'33"	31° 10'27" 77° 23'09"	31° 11'41" 77° 23'20"	5.70	---	--do--
73	Theog Division	Dibba to Dodra Gadala Moterale Road	6.50	Dibba	In Progress	31°10'45" 77° 19'38"	31°10'49" 77° 19'35"	31°10'52" 77° 19'33"	3.90	---	--do--
74	Theog Division	Basamahog to Kiar via Khaneu G P Sariun	7.50	Basamahog	In Progress	31°08'43" 77° 24'09"	31°07'47" 77° 24'27"	31°07'21" 77° 25'31"	4.50	---	--do--
75	Theog Division	Darol to Neripul	4.50	Darol	In Progress	31° 10'13" 77° 25'13"	31° 09'22" 77° 24'47"	31° 09'35" 77° 24'35"	2.70	---	--do--
76	Theog Division	Link Road Sandhu to Bhrawan via Bishri	8.00	Sandhu	In Progress	31°08'51" 77° 23'12"	31°08'55" 77° 23'34"	31°09'22" 77° 23'18"	4.80	---	--do--
77	Theog Division	Jais Ghati to Talai Gawahi Road	1.50	Jais	In Progress	31° 06'04" 77° 22'24"	31° 06'05" 77° 23'37"	31° 06'44" 77° 23'35"	0.900	---	--do--
78	Theog Division	Sandhu Chalawag Road	5.00	Sandhoo	Completed	31°09'08" 77° 22'50"	31°09'51" 77° 22'06"	31°10'22" 77° 21'35"	3.00	---	--do--
79	Theog Division	Sariun Gawahi Bhalech Jadeog road	4.50	Sariun	Completed	31°07'34" 77° 23'03"	31°08'20" 77° 22'44"	31°08'54" 77° 22'38"	2.70	---	--do--
80	Theog Division	Runkali Ghati Kotodhar road	3.00	Runkali	Completed	31° 09'30" 77° 22'25"	31° 09'25" 77° 22'56"	31° 08'52"	1.80	---	--do--
81	Theog Division	Shillaroo to Raog road	18.00	Shillaroo	Completed	31° 12'16" 77° 25'25"	31° 13'06" 77° 26'53"	31° 13'22" 77° 28'05"	10.80	---	--do--
82	Theog Division	Road from Bajowa to Dhaura Goan in G.P. Jais	2.50	Bajowa	In Progress	31° 06'41" 77° 21'40"	31° 06'36" 77° 21'43"	31° 06'31" 77° 21'47"	1.50	---	--do--
83	Theog Division	Link Kashna to Kailash in G P Mundoo	9.50	Kashna	In Progress	31° 01'06" 77° 24'48"	31° 01'28" 77° 24'44"	31° 01'16" 77° 24'21"	5.70	---	--do--
84	Theog Division	Salana to Badlaog via Bagna road in G.P. basadhar	10.30	Salana	In Progress	31° 00'29" 77° 27'22"	31° 00'32" 77° 27'29"	31° 00'45" 77° 27'59"	6.18	---	--do--
85	Theog Division	Hulli Jabal road	5.50	Hulli	Completed	31° 06'16" 77° 27'39"	31° 05'50" 77° 25'53"	31° 06'03" 77° 26'56"	3.30	---	--do--

Sr. No.	Name of Division	Name of the road	Total length of road (Kms)	Starting From (Name)	Present status whether completed or in progress	GPS coordinates at Strategic point			Area in Hec.	Cases under process/in pipeline	Remarks, if any
						Starting point	End point	Mid point of road length or villages/ important location along the road			
1	2	3	4	5	6	7	8	9	10	11	12
86	Theog Division	Chhaila to Ghoond via Banari Pargaiya	15.00	Chhaila	Completed	31° 06'33" 77° 27'45"	31° 05'47" 77° 26'58"	31° 4'17" 77° 27'26"	9.00	---	--do--
87	Theog Division	Thoth to Nalli	2.41	Thoth	Completed	31°00'28" 77° 24'49"	31°08'20" 77° 24'47"	31°00'22" 77° 24'45"	1.44	---	--do--
88	Theog Division	Kalawan Ghog Jaima	8.00	Kalawan	In Progress	31° 00'39" 77° 27'08"	31° 00'48" 77° 27'06"	31°00'57" 77° 27'36"	4.80	---	--do--
89	Theog Division	Dasana to Deothi	3.50	Dasana	Completed	31° 06'15" 77° 27'48"	31° 05'52" 77° 27'40"	31° 06'03" 77° 26'56"	2.10	---	--do--
90	Theog Division	Link road from Fagu Dhamandhri to vill. Tihana	5.50	Fagu	Completed	31° 04'44" 77° 18'56"	31° 04'47" 77° 20'19"	31° 04'38" 77° 20'09"	3.30	---	--do--
91	Theog Division	Harog to Chair via Shateyan	5.50	Harog	In Progress	31° 06'03" 77° 17'02"	31° 06'23" 77° 17'21"	31° 06'26" 77° 17'40"	3.30	---	--do--
92	Theog Division	Tharmati to Gadeog road	5.00	Tharmati	In Progress	31°06'08" 77° 18'60"	31°05'33" 77° 19'04"	31°05'14" 77° 19'43"	3.00	---	--do--
93	Theog Division	Runkali Ghatti to Ghat Kathal	5.00	Runkali	Completed	31°09'21" 77° 21'38"	31°09'36" 77° 22'02"	31°09'48" 77° 21'52"	3.00	---	--do--
94	Theog Division	Kadroon Dagali	4.77	Kadroon	Completed	31°03'07" 77° 22'40"	31°03'14" 77° 22'49"	31°03'34" 77° 23'44"	2.86	---	--do--
95	Theog Division	Bagri Shulla road	4.50	Bagari	Completed	31°02'48" 77° 25'36"	31°02'39" 77° 26'21"	31°02'57" 77° 27'01"	2.70	---	--do--
96	Theog Division	Nari Tarapur via Malyana	8.50	Nari	Completed	31°03'07" 77° 27'52"	31°02'55" 77° 27'10"	31°03'07" 77° 28'07"	5.10	---	--do--
97	Theog Division	Tihanadhar to Kalna	14.54	Tihana	Completed	31°03'41.32" 77°26'45.31"	31°03'41.32" 77°26'45.31"	31°02'36.95" 77°29'49.74"	8.72	---	--do--
98	Theog Division	Nangal devi to Naleha	5.00	NH-22	Completed	31°07'10" 77°20'05"	31°07'10" 77°20'29"	31°06'58" 77°20'43"	3.00	---	--do--
99	Theog Division	Jai to Palana	7.00	Chhaila Mohari	Completed	31°06'12.68" 25° 44' 48"	31°07'03.10" 77°24'59.74"	31°16'48" 77°24'22.40"	4.20	---	--do--
100	Theog Division	Tihana to Pargeya	4.29	Tihana	Completed	31°03'44" 77°25'45"	31°03'47" 77°24'59.74"	31°03'47" 77°25'49"	2.57	---	--do--
101	Theog Division	Gadah Kufer to Bharana	6.00	Gadah Kufer	Completed	31°12'31" 77°20'34"	31°12'10" 77°19'50"	31°11'51" 77°19'26"	3.60	---	--do--
102	Theog Division	Ghorna Deothi	7.00	Ghorna	Completed	31°01'2.24" 77°30'16.23"	31°00'23.35" 77°32'37.95"	31°03'53" 77°28'48.44"	4.20	---	--do--
103	Theog Division	Nanoo kuthar Basadhar	21.00	Nanoo	Completed	30°01'38.0.10" 77°20'23.69"	31°00'20.39" 77°24'59.77"	31°00'09.92" 77°27'20.49"	12.60	---	--do--
104	Theog Division	Kuthar to Punder	10.00	Kuthar	Completed	31°00'20.39" 77°24'59.77"	31°01'10" 77°23'52"	31°02'57" 77°25'44.59"	6.00	---	--do--

Sr. No.	Name of Division	Name of the road	Total length of road (Kms)	Starting From (Name)	Present status whether completed or in progress	GPS coordinates at Strategic point			Area in Hec.	Cases under process/in pipeline	Remarks, if any
						Starting point	End point	Mid point of road length or villages/ important location along the road			
1	2	3	4	5	6	7	8	9	10	11	12
105	Theog Division	Meha to Talli	5.00	Meha	Completed	31°02'03.94" 77°29'56.60"	31°02'50.02" 77°30'11.11"	31°03'53" 77°28'48.44"	3.00	---	--do--
106	Theog Division	Jais to Tikkari	5.00	Kanda	Completed	31°05'39" 77°25'54"	31°07'40.15" 77°25'11.30"	31°05'01" 77°22'53"	3.00	---	--do--
107	Theog Division	Thanola Nallah Kiri	2.00	Thanola	Completed	31°07'38.89" 77°25'17.40"	31°09'48.89" 77°25'27"	31°07'40" 77°25'11"	1.20	---	--do--
108	Theog Division	Dhaman to Dhalwa	2.00	Dhaman	Completed	31°03'08.64" 77°29'05.22"	31°03'26.24" 77°29'22.89"	31°03'22" 77°28'32"	1.20	---	--do--
109	Theog Division	Basadhar Giankot	15.50	Basadhar	Completed	31°00'09.92" 77°27'2049"	30°59'42.84" 77°26'18.24"	30°58'49.27" 77°25'53.19"	9.30	---	--do--
110	Theog Division	Dhalua Kenchin to Janahan	1.50	Dhalua	Completed	31°03'26.24" 77°29'22.89"	31°01'57.93" 77°23'45"	31°02'59.18" 77°25'53.19"	0.900	---	
111	Theog Division	Dalog Ghati to Gaganghati	4.00	Dalogghati	Completed	31°13'09" 77°21'09"	31°13'20" 77°20'23"	31°12'25" 77°19'19.27"	2.40	---	--do--
112	Theog Division	Dahar Nallah to Deha	4.00	Bagri	Completed	31°02'37.40" 77°27'16.94"	31°03'36.40" 77°27'16.94"	31°02'37.39" 77°27'17.72"	2.40	---	--do--
113	Theog Division	Mihana to Banari	2.00	Mihana	Completed	31°03'53.81" 77°51'57.95"	31°03'58.76" 77°27'47.67"	31°03'51.54" 77°27'48.05"	1.20	---	--do--
114	Theog Division	Kiari Kufra	3.00	Kiari	Completed	31°08'11" 77°19'12"	31°07'55" 77°19'45"	31°08'32" 77°19'37"	1.80	---	--do--
115	Theog Division	Devgarh Jarai Manlog	5.50	Devgarh	Completed	31°07'30.41" 77°27'12.51"	31°07'40.42" 77°26'44.81"	31°17'36" 77°7'34"	3.30	---	--do--
116	Theog Division	Meha to Neri	2.00	Meha	Completed	31°03'19.68" 77°28'22.22"	31°03'01.03" 77°28'26.61"	31°07'30.41" 77°27'12.51"	1.20	---	--do--
117	Theog Division	Kuthan to Bohal G.P. Kaleend	2.00	Kuthan	In Progress	31°09'57.47" 77°26'35.22"	31°09'60" 77°26'35"	31°09'53" 77°26'58"	1.20	---	--do--
118	Theog Division	Dhali sainj	3.50	Dhali	Completed	31°05'31" 77°23'34"	31°05'03" 77°23'34"	31°04'54" 77°23'21"	2.10	---	Login has been done on Parivesh portal without FCA, and SDM (Civil) and Revenue Authority Theog have been informed by this office vide letter No. 2592-94 dated 9.7.2024 to make/provide the revenue papers, but it is still awaited. (Affidavit Received)
119	Theog Division	Bye Pass Gajery To village Kanda	1.00	Gajeri	Completed	31°05'52" 77°22'05"	31°05'48" 77°22'58"	31°05'45" 77°23'02"	0.600	---	--do--
120	Theog Division	Karyali to Sainj Thatal Sainj G.P. Kiaroo	5.00	Karyali	In Progress	31°08'48" 77°22'28"	31°08'52" 77°20'23"	31°08'50" 77°21'25"	3.00	---	--do--
121	Theog Division	Dharmai to Koti G.P. Jais	2.70	Dharmai	Completed	31°06'59" 77°21'50"	31°06'34" 77°22'21"	31°06'58" 77°22'58"	1.62	---	--do--

Sr. No.	Name of Division	Name of the road	Total length of road (Kms)	Starting From (Name)	Present status whether completed or in progress	GPS coordinates at Strategic point			Area in Hec.	Cases under process/in pipeline	Remarks, if any
						Starting point	End point	Mid point of road length or villages/ important location along the road			
1	2	3	4	5	6	7	8	9	10	11	12
122	Theog Division	Keet to Tatal G.P. Bharada	4.50	Keet	In Progress	31°08'45" 77°20'25"	31°08'48" 77°20'33"	31°08'52" 77°20'23"	2.70	---	--do--
125	Theog Division	Mihana to Kundi Chainer	2.00	Mihana	In Progress	31°03'43" 77°27'13"	31°03'42" 77°27'14"	31°03'42" 77°27'06"	1.20	---	--do--
124	Theog Division	Nangal Devi to Kuffar Barog	5.60	Nangal	In Progress	31°06'52" 77°20'21"	31°06'25" 77°20'24"	31°06'30" 77°20'04"	3.36	---	--do--
125	Theog Division	Kathala Kainchi to Kalantu via Suthi Barog	2.50	Kathala	In Progress	31°10'00" 77°26'31"	31°10'19" 77°27'45"	31°10'19" 77°27'59"	1.50	---	--do--
126	Theog Division	Mahori Kiaroo Kuthan	7.00	Mahori	Completed	31°09'50.45" 77°25'32.93"	31°09'57.47" 77°26'35.22"	31°11'52" 77°22'31"	4.20	---	--do--
127	Theog Division	Dharampur to bhalawat Kalju Bhogra Sebhag road	5.00	Dharampur	Completed	31°10'26" 77°19'41"	31°10'49" 77°19'62"	31°11'20" 77°18'14"	3.00	---	--do--
128	Theog Division	Kiaroo to Guthan Dhar road	9.00	Kiaroo	Completed	31°10'15.42" 77°25'45.08"	31°09'57.47" 77°26'35.22"	31°10'33" 77°26'48"	5.40	---	--do--
129	Theog Division	Devgarh Jarai Samber road	6.50	Devgarh	Completed	31°07'30.41" 77°27'12.51"	31°08'36.96" 77°27'1.41"	31°09'42" 77°27'22"	3.90	---	--do--
130	Theog Division	Karyali Rouni Matiana	2.50	Karyali	In Progress	31°12'01" 77°22'20"	31°12'29" 77°22'56"	31°12'39" 77°23'26"	1.50	---	--do--
131	Theog Division	Kelwi to Gaddakuffar road	5.00	Kelvi	Completed	31°11'56" 77°22'13"	31°12'14" 77°21'38"	31°12'31" 77°20'34"	3.00	---	--do--
132	Theog Division	Dharampur Rajpura Road	7.00	Dharampur	Completed	31°10'26" 77°19'41"	31°10'47" 77°19'14"	31°10'55" 77°18'36"	4.20	---	--do--
133	Theog Division	Sarog Majhar road	3.00	Sarog	Completed	31°07'54" 77°19'12"	31°07'30" 77°19'12"	31°07'24" 77°19'08"	1.80	---	--do--
134	Theog Division	Gaddakuffar Bharana to Majhrana	5.30	Gaddakuffar	Completed	31°12'31" 77°20'34"	31°12'06" 77°19'50"	31°11'51" 77°19'26"	3.18	---	--do--
135	Theog Division	Bhagga Ghat to Palana	4.60	Bhagga	In Progress	31°06'33" 77°22'22"	31°06'04" 77°22'37"	31°06'06" 77°22'44"	2.76	---	--do--
136	Theog Division	Link road from Shilaroo Raog to Sunpur	3.50	Shilaroo	In Progress	31°11'53" 77°25'56"	31°11'50" 77°26'15"	31°11'28" 77°26'06"	2.10	---	--do--
137	Theog Division	Danghati to kelwi via Jhalru road	5.00	Danghati	In Progress	31°11'39" 77°23'16"	31°11'46" 77°23'14"	31°12'08" 77°22'07"	3.00	---	--do--
138	Theog Division	Shilaroo to Primary school Shilaroo	0.60	Shilaroo	Completed	31°12'19" 77°25'27"	31°12'14" 77°25'30"	31°12'16" 77°25'26"	0.360	---	
139	Theog Division	Tharmati to Dhamadhri via Batewra	10.00	Tharmati	In Progress	31°06'09" 77°18'60"	31°05'53" 77°19'18"	31°04'50" 77°20'43"	6.00	---	FCA under processing

Sr. No.	Name of Division	Name of the road	Total length of road (Kms)	Starting From (Name)	Present status whether completed or in progress	GPS coordinates at Strategic point			Area in Hec.	Cases under process/in pipeline	Remarks, if any
						Starting point	End point	Mid point of road length or villages/ important location along the road			
1	2	3	4	5	6	7	8	9	10	11	12
140	Theog Division	Jathai to Dhalu Jagora	5.50	Jathai	In Progress	31°03'56" 77°19'18"	31°04'12" 77°19'10"	31°04'47" 77°20'09"	3.30	---	Login has been done on Parivesh portal without FCA, and SDM (Civil) and Revenue Authority Theog have been informed by this office vide letter No. 2592-94 dated 9.7.2024 to make/provide the revenue papers, but it is still awaited. (Affidavit Received)
141	Theog Division	Rahighat to Dhamadhari via Sharyana	8.50	Rahighat	In Progress	31°07'38" 77°20'40"	31°07'07" 77°20'57"	31°06'35" 77°21'00"	5.10	---	--do--
142	Theog Division	Link road bye Pass Gajeri to Bakher Vikasnager	2.50	Gajeri	In Progress	31°05'43" 77°22'45"	31°05'45" 77°22'48"	31°05'45" 77°22'45"	1.50	---	--do--
143	Theog Division	Janoti to Shadi Link road	2.00	Janoti	In Progress	31°06'22" 77°20'47"	31°06'29" 77°20'38"	31°07'08" 77°20'21"	1.20	---	--do--
144	Theog Division	Deloghar to Palat	5.00	Deloghar	In Progress	31°08'60" 77°25'06"	31°08'57" 77°25'06"	31°08'57" 77°25'05"	3.00	---	--do--
145	Chopal Division	C/o Rewalpul Marog road km. 0/0 to 6/0 under State Head.	6.000	Marog	Completed	77°33'585" 31°02'195"	77°32'774" 31°01'980"	77°35'535" 31°02'039"	3.6000	---	Before re-listing the proposal IDs from the CCF-Cum-Nodal Officer (FCA), the NaC is required from worthy D.C. Shimla which cannot be obtained without revenue papers. The SDM Chopal vide EE letter No 2364-69 dated 25-07-2025 is requested to direct the concerned revenue official/Officer to prepare revenue papers i.e. tatma/road map, field book of the ora on priority basis.
146	Chopal Division	C/o Marog to Garog road km. 0/0 to 3/200 under State Head	3.200	Marog	Completed	77°35'184" 30°56'863"	77°33'597" 31°03'799"	77°33'598" 31°03'078"	1.9000	---	--do--
147	Chopal Division	C/o Gorli Marog to Kelvi road km. 0/0 to 5/0 under SSCP	5.000	Barog	In progress	77°33'569" 31°03'764"	77°36'091" 31°03'941"	77°36'128" 31°03'911"	3.6075	---	--do--
148	Chopal Division	C/o Alashna to Kharog road km. 0/0 to 5/0 under SSCP	5.000	Alashna	In progress	77°35'175" 31°03'865" Ht. 2266 mtr	77°35'533" 31°20'025" Ht. 2613 mtr	77°35'263" 31°01'952" Ht. 2522 mtr	3.2550	---	--do--
149	Chopal Division	C/o Marog to Gorli road km. 0/0 to 5/750 under State Head	5.750	Marog	Completed	77°35'982" 31°01'930" Ht. 2359 mtr	77°33'371" 31°02'039" Ht. 2155 mtr	77°34'243" 31°02'648" Ht. 2195 mtr	3.5850	---	--do--
150	Chopal Division	C/o Chambi to Stall road up to Kalawan km. 0/0 to 7/0 under SSCP	7.000	Chambi	In progress	77°32'257" 30°59'265" Ht. 2510 mtr	77°28'429" 30°01'093" Ht. 3374 mtr	77°28'947" 31°00'759" Ht. 2429 mtr	4.2000	---	--do--
151	Chopal Division	C/o Dofly to Pabas road km. 0/0 to 5/0 under State Head.	5.000	Dofly	Completed	77°31'498" 30°59'778" Ht. 2625 mtr	77°31'975" 30°59'690" Ht. 2371 mtr	77°31'510" 30°59'763" Ht. 2516 mtr	2.9560	---	--do--
152	Chopal Division	C/o Mashrot to Harijan Basti Shila Badlog road km. 0/0 to 1/000 under SSCP	1.200	Mashrot	In progress	77°28'608" 30°55'839" Ht. 1825 mtr	77°28'586" 31°00'588" Ht. 2237 mtr	77°25'562" 30°69'946" Ht. 2072 mtr	0.7150	---	--do--
153	Chopal Division	C/o Salana to Jhina road km. 0/0 to 7/0 under State Head	7.000	Salana	Completed	77°19'225" 30°51'105" Ht. 1750 mtr	77°31'225" 30°58'235" Ht. 2300 mtr	77°30'115" 30°57'200" Ht. 1900 mtr	4.2000	---	--do--
154	Chopal Division	C/o Chopal Bodhana Chowkia Jhiknipul road km. 0/0 to 16/135 under State Head	16.135	Chopal	Completed	77°35'579" 30°56'933" Ht. 2241 mtr	77°36'169" 30°58'375" Ht. 1479 mtr	77°36'825" 30°56'656" Ht. 1874 mtr	9.7000	---	--do--
155	Chopal Division	C/o Neripul Pulbahal Thundal road km. 0/0 to 12.885 under DMCSV	12.885	Pulbahal	Completed	77°33'201" 30°58'325" Ht. 1667 mtr	77°27'516" 30°57'162" Ht. 1940 mtr	77°28'204" 30°57'250" Ht. 1825 mtr	7.7000	---	--do--

Sr. No.	Name of Division	Name of the road	Total length of road (Kms)	Starting From (Name)	Present status whether completed or in progress	GPS coordinates at Strategic point			Area in Hec.	Cases under process/in pipeline	Remarks, if any
						Starting point	End point	Mid point of road length or villages/ important location along the road			
1	2	3	4	5	6	7	8	9	10	11	12
156	Chopal Division	C/o Bassadhar to Bhot Katonth road km. 0/0 to 2/500	2.500	Bassa dhar	In progress	77°20'201" 30°54'304" Ht. 1725 mtr	77°29'225" 30°55'105" Ht. 2345 mtr	77°25'045" 30°45'040" Ht. 1525 mtr	1.5000	---	--do--
157	Chopal Division	C/o Pulbahal to Naoni road km. 0/0 to 7/0 under PMGSY.	7.000	Pulbahal	Completed	77°33'6" 30°59'405" Ht. 1667 mtr	77°26'281" 30°54'420" Ht. 2100 mtr	77°20'004" 30°55'204" Ht. 1825 mtr	4.2000	---	--do--
158	Chopal Division	C/o Rewalpul Marog road (from Rewalpul side) km. 0/0 to 5/0 under PMGSY.	5.000	Rewalpul	In progress	77°34'116" 31°01'314" Ht. 1606 mtr	77°34'150" 31°01'953" Ht. 2362 mtr	77°33'052" 31°02'197" Ht. 2245 mtr	3.0000	---	--do--
159	Chopal Division	C/o Rewalpul Marog to Jubbar road km. 0/0 to 6/500.	6.500	Rewalpul	In progress	77°33'678" 31°01'049" Ht. 1584 mtr	77°37'325" 31°00'143" Ht. 1800 mtr	77°35'302" 31°01'032" Ht. 2040 mtr	3.9000	---	--do--
160	Chopal Division	C/o Dhartwa to Makrog road km. 0/0 to 9/405	9.405	Dhartua	Completed	77°34'169" 31°00'710" Ht. 1636 mtr	77°32'767" 31°01'848" Ht. 2058 mtr	77°33'793" 31°00'068" Ht. 1932 mtr	5.6000	---	--do--
161	Chopal Division	C/o Nerwa to Kharachali road km. 0/0 to 7/0 under PMGSY.	7.000	Kiri	Completed	77°39'624" 30°55'555" Ht. 1698 mtr	77°38'695" 30°57'157" Ht. 2139 mtr	77°38'930" 30°56'869" Ht. 1867 mtr	4.2000	---	--do--
162	Chopal Division	C/o Neoty to Lakhawati road km. 0/0 to 3/800 under PMGSY	3.800	Neoty	In progress	77°37'335" 30°56'620" Ht. 1270 mtr	77°36'064" 30°56'265" Ht. 1407 mtr	77°36'675" 30°56'280" Ht. 1361 mtr	2.3000	---	--do--
163	Chopal Division	C/o link road to village Dhawandli km. 0/0 to 2/0 under PMGSY	2.000	Ranvi	Completed	77°37'774" 30°59'227" Ht. 1868 mtr	77°38'104" 30°59'703" Ht. 2054 mtr	77°37'890" 30°59'928" Ht. 1963 mtr	1.2000	---	--do--
164	Chopal Division	C/o Neoty to Bavi road km. 0/0 to 4/0 under SSCP.	4.000	Neoty	In progress	77°37'213" 30°56'804" Ht. 1314 mtr	77°37'620" 30°57'149" Ht. 1756 mtr	77°37'112" 30°57'716" Ht. 1552 mtr	2.4000	---	--do--
165	Chopal Division	C/o Diandly Nalla to Thachali Soil road km. 0/0 to 4/0 under SSCP.	4.000	Diandly	In progress	77°37'783" 30°54'494" Ht. 1537 mtr	77°37'536" 30°55'677" Ht. 1704 mtr	77°37'538" 30°55'317" Ht. 1636 mtr	2.9829	---	--do--
166	Chopal Division	C/o Shawala to Dakhai Gatori Harjan Basti road km. 0/0 to 5/0 under SSCP.	5.000	Bagasan	In progress	77°38'711" 30°55'475" Ht. 1385 mtr	77°39'436" 30°55'189" Ht. 1670 mtr	77°38'866" 30°55'515" Ht. 1506 mtr	3.0000	---	--do--
167	Chopal Division	C/o Harjan Basti road to Gara Bawara km. 0/0 to 0/0 to 3/0 under SSCP.	3.000	Gara	In progress	77°39'066" 30°54'118" Ht. 1358 mtr	77°39'194" 30°53'139" Ht. 1815 mtr	77°39'296" 30°53'667" Ht. 1608 mtr	1.8000	---	--do--
168	Chopal Division	C/o Jhiknipul Sheila Ranvi road km. 0/0 to 12/685 under State Head.	12.685	Bag (Jhiknipul)	Completed	77°37'210" 30°59'240" Ht. 1436 mtr	77°38'163" 30°59'823" Ht. 2013 mtr	77°37'030" 30°59'254" Ht. 1664 mtr	7.6000	---	--do--
169	Chopal Division	C/o Kedi Deiya via Balidhar Ghuntari Bijathal road km. 0/0 to 2/600 under State Head.	3.500	Kedi	Completed	77°39'954" 30°53'986" Ht. 1362 mtr	77°34'006" 30°53'435" Ht. 1663 mtr	77°39'799" 30°53'613" Ht. 1514 mtr	2.1000	---	--do--
170	Chopal Division	C/o Banta kainchi to Shangroli km. 0/0 to 5/355 under State Head.	5.355	Banta	In progress	77°37'181" 31°01'009" Ht. 2281 mtr	77°37'668" 31°01'754" Ht. 2358 mtr	77°37'684" 31°01'572" Ht. 2348 mtr	2.4303	---	--do--
171	Chopal Division	C/o Kuthar Tikari via Gian Chhanog road km. 0/0 to 3/500 under State Head.	3.500	Shamtha	Completed	77°43'265" 30°55'257" Ht. 1352 mtr	77°42'879" 30°54'914" Ht. 1598 mtr	77°42'999" 30°55'344" Ht. 1524 mtr	2.1000	---	--do--
172	Chopal Division	C/o Tharooh Chhajpur road km. 0/0 to 3/0 under State Head.	3.000	Tharooh	Completed	77°40'510" 30°59'210" Ht. 1893 mtr	77°40'720" 30°59'610" Ht. 1966 mtr	77°40'620" 30°59'430" Ht. 1931 mtr	1.8000	---	--do--
173	Chopal Division	C/o Bharanu to Koti road km. 0/0 to 9/0 under State Head.	9.000	Kuthar	Completed	77°35'570" 30°56'928" Ht. 1182 mtr	77°43'416" 30°59'210" Ht. 1771 mtr	77°40'312" 30°56'412" Ht. 1416 mtr	5.4000	---	--do--
174	Chopal Division	C/o Mashrain to Thiara road km. 0/0 to 1/700 under SSCP.	1.700	Mashrain	In progress	77°43'610" 30°59'410" Ht. 2000 mtr	77°44'710" 31°01'640" Ht. 2070 mtr	77°43'610" 31°09'730" Ht. 2021 mtr	0.9831	---	--do--

Sr. No.	Name of Division	Name of the road	Total length of road (Kms)	Starting From (Name)	Present status whether completed or in progress	GPS coordinates at Strategic point			Area in Hec.	Cases under process/in pipeline	Remarks, if any
						Starting point	End point	Mid point of road length or villages/ important location along the road			
1	2	3	4	5	6	7	8	9	10	11	12
175	Chopal Division	C/o link road to village Chhachhar and Pashar km. 0/0 to 4/500 under SSCD	4.500	Tharoch	In progress	77°42'108" 30°58'206" Ht. 2000 mtr	77°41'440" 30°57'466" Ht. 1905 mtr	77°42'025" 30°56'004" Ht. 1880 mtr	2.6520	---	--do--
176	Chopal Division	C/o link road Kutangan nalla to Sarach Kuri km. 0/0 to 5/0 under SSCD	5.000	Kutantan	In progress	77°43'005" 30°59'130" Ht. 2050 mtr	77°44'287" 31°00'085" Ht. 2600 mtr	77°43'625" 30°59'472" Ht. 2300 mtr	3.0000	---	--do--
177	Chopal Division	C/o Sainj Khud Trahan Kupvi road km. 0/0 to 21/0 under NABARD	21.000	Sainj khud	Completed	77°40'661" 30°47'400" Ht. 918 mtr	77°32'616" 30°50'435" Ht. 1849 mtr	77°36'484" 30°48'711" Ht. 1295 mtr	12.6570	---	--do--
178	Chopal Division	C/o Sainj Khud Dak Shirar road km. 0/0 to 8/900 under PMGSY	8.900	Sainj	Completed	77°39'180" 30°48'359" Ht. 1148 mtr	77°39'119" 30°49'484" Ht. 1769 mtr	77°39'360" 30°48'639" Ht. 1497 mtr	5.3000	---	--do--
179	Chopal Division	C/o Dochi to Kanah road km. 0/0 to 13/0 under PMGSY	13.000	Dochi	In progress	77°34'520" 30°49'377" Ht. 1951 mtr	77°34'180" 30°49'682" Ht. 2123 mtr	77°34'345" 30°49'390" Ht. 1998 mtr	7.8000	---	--do--
180	Chopal Division	C/o Manjholi to Chanjah road km. 0/0 to 8/0 under PMGSY	8.000	Manjholi	In progress	77°35'281" 30°48'243" Ht. 1964 mtr	77°33'360" 30°77'377" Ht. 1675 mtr	77°34'305" 30°60'290" Ht. 1780 mtr	4.8000	---	--do--
181	Chopal Division	C/o Haripurdhar Manjholi road km. 0/0 to 14/0 under PMGSY	14.000	Haripur dhar	Completed	77°35'150" 30°46'630" Ht. 2682 mtr	77°35'281" 30°48'243" Ht. 1964 mtr	77°35'120" 30°47'340" Ht. 2020 mtr	8.4000	---	--do--
182	Chopal Division	C/o Manjholi to Bag road km. 0/0 to 4/975 under PMGSY	4.975	Manjholi	Completed	77°35'281" 30°48'243" Ht. 1964 mtr	77°35'590" 30°48'913" Ht. 1777 mtr	77°35'350" 30°48'525" Ht. 1790 mtr	3.0000	---	--do--
183	Chopal Division	C/o Dhurla to Jhadhar km. 0/0 to 3/500	3.500	Dhurla	In progress	77°42'135" 30°47'125" Ht. 1308 mtr	77°33'320" 30°50'150" Ht. 2008 mtr	77°46'118" 30°49'225" Ht. 1690 mtr	2.1000	---	--do--
184	Chopal Division	C/o Kandrala Gagna Jabna nalla road km. 0/0 to 5/500	5.500	Kandrala	In progress	77°33'061" 30°00'331" Ht. 2406 mtr	77°30'650" 30°69'405" Ht. 2038 mtr	77°30'070" 30°00'044" Ht. 2274 mtr	3.3000	---	--do--
185	Chopal Division	C/o Chiuna nalla to Kot Naina road km. 0/0 to 1/0	1.000	Chiuna nalla	In progress	77°29'221" 31°00'255" Ht. 2153 mtr	77°29'225" 30°00'247" Ht. 2200 mtr	77°29'244" 30°00'249" Ht. 2170 mtr	0.6550	---	--do--
186	Chopal Division	C/o link road Charach to Chilla up to lower Kuffer km. 0/0 to 2/0	7.000	Charach	In progress	77°34'108" 30°56'117" Ht. 1596 mtr	77°33'106" 30°56'000" Ht. 1450 mtr	77°34'205" 30°56'200" Ht. 1468 mtr	4.2000	---	--do--
187	Chopal Division	C/o Tikkari Nalla to Vill Tikkari road km. 0/0 to 0/925	0.225	Tikkari Nalla	In progress	77°39'001" 30°52'460" Ht. 1610 mtr	77°39'120" 30°52'163" Ht. 1800 mtr	77°39'090" 30°52'250" Ht. 1710 mtr	0.6150	---	--do--
188	Chopal Division	C/o Chopal Bodhana Bawi road km. 0/0 to 3/500 under State Head	3.500	Chopal	In progress	77°35'488" 30°37'370" Ht. 2203 mtr	77°36'421" 30°56'651" Ht. 1899 mtr	77°36'181" 30°56'761" Ht. 2069 mtr	1.5000	---	--do--
189	Chopal Division	C/o Marog Trady Thana road km. 0/0 to 1/500 under State Head	1.500	Marog	In progress	77°32'611" 31°01'911" Ht. 2399 mtr	77°33'603" 31°02'197" Ht. 2245 mtr	77°33'105" 31°02'107" Ht. 2350 mtr	0.9250	---	--do--
190	Chopal Division	C/o Kurag to Malva Ghareen road km. 0/0 to 2/500	2.500	Kurag	In progress	77°33'520" 31°01'738" Ht. 1987 mtr	77°33'516" 31°01'744" Ht. 2152 mtr	77°33'518" 31°01'741" Ht. 2070 mtr	1.5000	---	--do--
191	Chopal Division	C/o Kurag Koti Teen Khamba road km. 0/0 to 1/500 under State Head	1.500	Kurag	In progress	77°53'671" 31°02'058" Ht. 2009 mtr	77°33'761" 30°02'062" Ht. 2122 mtr	77°43'075" 31°02'060" Ht. 2064 mtr	0.9180	---	--do--
192	Chopal Division	C/o Dhurla to Jubbar via Ghichana road km. 0/0 to 8/500 under State Head	8.500	Dhurla	In progress	77°32'274" 31°02'351" Ht. 2563 mtr	77°33'150" 31°02'056" Ht. 2153 mtr	77°32'277" 31°02'366" Ht. 2433 mtr	5.1000	---	--do--

Sr. No.	Name of Division	Name of the road	Total length of road (Kms)	Starting From (Name)	Present status whether completed or in progress	GPS coordinates at Strategic point			Area in Hec.	Cases under process/in pipeline	Remarks, if any
						Starting point	End point	Mid point of road length or villages/ important location along the road			
1	2	3	4	5	6	7	8	9	10	11	12
193	Shimla-II	Link road to Village Chebri Km. 0/00 to 1/015	1.02	Khera Nallah	Completed	-31°14' 478" -077° 12' 273"	-31°14' 299" -077° 12' 304"	-31°14' 105" -077° 12' 389"	0.4008 Sqm		The case has been delisted from the PARIVESH portal. A formal request for its reinstatement has been submitted to the Ministry of Forest.
194	Shimla-II	Link road to Manjyalu Km.0/0 to 3/0	3	DGBR Road	In progress	-31° 20' 1044" - 077°17'918"	-31° 20' 953" - 077°18'842"	-31°20'470" 077°19'753"	1.8		As informed by Assistant Engineer Sunni the jeepable standard road has already been reported to be constructed without seeking the approval under FCA. The matter regarding issuance of FRA Certificate was taken up with the sub-Divisional Magistrate Shimla district Shimla vide this office letter NO-PW-SSD-R-2/2014-15-3564-65 dated 19/03/2015 which is still awaited. In absence of the same, the observation so raised by the Nodal officer could not be attended. Some gift Deeds of private land owners are also awaited in this case.
195	Shimla -II	Basantpur Panera Road km.0/0 to 6/500	6.5	Basantpur	Completed	-31° 17' 220" -077°24' 706"	-31° 22' 660" - 077°15'927"	-31°20'744" 077°17'918"	3.9		As informed by Assistant Engineer Sunni the road has already been reported to be constructed without seeking approval under FCA. The matter regarding to issuance of the requisite NOC/ certificate was taken up with the Pradhan of concerned Gram Panchayat vide this office letter no PW-SSD-R-2/2024-2025-656-57 dated 24/08/2024 but the same is still awaited. In absence of the same, the observation so raised by Nodal officer could not be attended.
196	Shimla -II	Baldian Dharampur road Km.10/000 to 16/500	6.5	Shari	Completed	-31° 20' 480" - 077°19'750"	-31° 14' 403" -077°26' 652"	-31°14' 967" -077°28' 427"	3.9		As informed by Assistant Engineer Sunni the Baldian Dharampur road Km 10/00 to 16/500- The road has already been reported to be constructed without seeking approval under FCA. The matter regarding to issuance of the requisite NOC/ certificate was taken up with the Pradhan of concerned Gram Panchayat vide this office letter no PW-SSD-R-2/2024-2025-628-29 dated 13/08/2024 but the same is still awaited. In absence of the same, the observation so raised by Nodal officer could not be attended.
197	Shimla -II	link road to village Khatnol Km.0/0 to 10/0	10	Sanaula	Completed	-31° 14' 967" - 077°28'423"	-31° 15' 562" -077°25' 948"	-31°17' 201" -077°26' 212"	6		As informed by Assistant Engineer Sunni the road has already been reported to be constructed without seeking approval under FCA. The matter regarding to issuance of the requisite NOC/ certificate was taken up with the Pradhan of concerned Gram Panchayat vide this office letter no PW-SSD-R-2/2024-2025-632-33 dated 13/08/2024 but the same is still awaited. In absence of the same, the observation so raised by Nodal officer could not be attended.

Sr. No.	Name of Division	Name of the road	Total length of road (Kms)	Starting From (Name)	Present status whether completed or in progress	GPS coordinates at Strategic point			Area in Hec.	Cases under process/in pipeline	Remarks, if any
						Starting point	End point	Mid point of road length or villages/ important location along the road			
1	2	3	4	5	6	7	8	9	10	11	12
198	Shimla -II	link road to village Garkahan Km.0/0 to 3/0	3	Gulthani	Completed	-31° 17' 205" - 077°26'210"	-31° 15' 988" -077°25' 066"	-31°17' 215" -077°24' 710"	1.8		As informed by Assistant Engineer Sunni the road has already been reported to be constructed without seeking approval under FCA. The matter regarding to issuance of the requisite NOC/ certificate was taken up with the Pradhan of concerned Gram Panchayat vide this office letter no PW-SSD-R-2/2024-2025-630-31 dated 13/08/2024 but the same is still awaited. In absence of the same, the observation so raised by Nodal officer could not be attended.
199	Shimla -II	link road from Ogli to Suma Km.0/0 to 1/500	1.51	Ogli	In progress	-31° 25' 039" - 077° 27'195"	-31° 25' 128" - 077° 27'216"	-31°25'040" -077°27'178"	0.8637		Total length of this road is 1.510 km out of which 1.349 km passes through forest land and 0.161 km passes through private land. The proposal has been submitted for diversion of forest land for construction of road through on line on 8/5/2015 vide proposal no FP/HP/ROAD/8779/2014 and accepted by nodal Officer on 6/6/2020. Accordingly, hard copy of proposal folder submitted to DFO on 23 /6/2020. Thereafter, some observations were raised by your good office on 27/12/2021 & same have been attended and re-submit the proposal on 4/5/2022 to your office for approval. The proposal was also scrutinized in the office of The Integrated Regional Office , Ministry of Environment, Forest and Climate change Long wood Shimla and has raised observations vide his office letter no FC/HPB/06/105/2022 dt 9/9/2022 . Although , all the observations so raised in the proposal have been attended by the user agency which stands submitted to your good office vide this office letter no 25451-52 dt 9/2/2023. The diversion proposal was again scrutinized at your level and received back with some observation vide your office letter no RK/FCA/link road Ogli to Summa/1128 dt 29/5/2023. The observations raised with the letter referred to above have been attended and submitted to your office vide this office letter no 6226-27 dt 30/6/2023. thereafter, the proposal was scrutinized at Nodal Officer level and sent back with the observation vide his office letter no HPFD-105/2023-FCAHP Forest department 1/240349/2023 dt 5/9/2023 & further communicated by your office vide endorsement no. RK/ FCA/ link road Ogli to Suma/4198 dt 18/9/2023 . Moreover, the observations

Sr. No.	Name of Division	Name of the road	Total length of road (Kms)	Starting From (Name)	Present status whether completed or in progress	GPS coordinates at Strategic point			Area in Hec.	Cases under process/in pipeline	Remarks, if any
						Starting point	End point	Mid point of road length or villages/ important location along the road			
1	2	3	4	5	6	7	8	9	10	11	12
											<p>have fully been attended and re- submitted to your good office vide this office letter 14665-66 dt 30/9/2023.</p> <p>The diversion proposal was again scrutinized at your level and returned back with another observation vide your office letter no RK/FCA/link road Ogli to Summa/5198 dt 27/10/2023 and same was re-submitted to your office after attending the observations vide this office letter no 17600-01 dt 7/11/2023. After that the proposal was again scrutinized at your level and raised another observation through on line on 6/2/2024 and the same was attended and re submitted to your office vide this office letter no 469-70 dt 22/4/2024 and the proposal was again examined /scrutinized at DFO level and raised another observation on line on 19/6/2024 which was got attended and resubmitted to your office vide this office letter no 2413-14 dt 20/6/2024. The proposal was again examined /scrutinized at DFO level and raised another observation on line on 26/11/2024 which was got attended and resubmitted to your office vide this office letter no 15294-95 dt 18/12/2024. The proposal was again examined /scrutinized at DFO level and raised another observation on line on 14/5/2025 which was got attended and resubmitted to your office vide this office letter no 1566-67 dt 16/5/2025. the case is pending at DFO Level</p>
200	Shimla-II	Chaurighati to Sadhupul Via Yan	11.1	Chauri Ki Ghatti	In Progress	31- 3' 40" 77° 9' 27"	30- 59' 58" 77- 09' - 47"	31-3'39.65" 77-9-26 88'	6.66		Area calculated as per total length Exact area yet to be confirmed as revenue paper/ field book not received from revenue authority.
201	Shimla-II	Phayal Dawanti Via Dhanool road	5.81	Phyal	In Progress	31- 2" 24" 77- 11' 11"	31- 0' 38" 77- 6' 05"	31-2'23.45" 77-11'-10'	1.39		Area calculated as per total length Exact area yet to be confirmed as revenue paper/ field book not received from revenue authority.
202	Shimla-II	Malog Jalagi road	2.7	Tara Devi workshop	In Progress	31- 4' 58" 77- 10' 10"	31-5' 21" 77- 8' 30"	31-4'57.64" 77-6'25"	1.62		FCA IS UNDER PROCESS.

Sr. No.	Name of Division	Name of the road	Total length of road (Kms)	Starting From (Name)	Present status whether completed or in progress	GPS coordinates at Strategic point			Area in Hec.	Cases under process/in pipeline	Remarks, if any
						Starting point	End point	Mid point of road length or villages/ important location along the road			
1	2	3	4	5	6	7	8	9	10	11	12
203	Shimla-II	Link road Gorokanawn to Kanechi ohri Geha and M/T kat to Saduhupul G.P. Kot	7.48	Kanwan	In Progress	31- 3' 08" 77- 7' 24"	31- 0' 37" 77- 9' 27"	31-1.65'28" 77-6-25'	4.49		Area calculated as per total length Exact area yet to be confirmed as revenue paper/ field book not received from revenue authority.
204	Shimla-II	Kot to Geha	1.5	Kot	Completed	30- 23' 17" 77- 12' 29"	30-59' 58" 77- 9' 47"	30-46-38' 77-7-35'	0.9		Area calculated as per total length Exact area yet to be confirmed as revenue paper/ field book not received from revenue authority.
205	Shimla-II	Sadhupul to Geha	4.8	Sadhupul	Completed	31°03'40" 77°09'27"	30°59'58" 77°09'4.7"	31-03'-39" 77-09'-44"	2.88		Area calculated as per total length Exact area yet to be confirmed as revenue paper/ field book not received from revenue authority.
206	Shimla-II	Bajhair to Devidhar Mindar Road	2	Bajhair	Completed	311132.91 77-140.58	311109.2 77-154.2	311140.6 77-188.33	1.2		Area calculated as per total length Exact area yet to be confirmed as revenue paper/ field book not received from revenue authority.
207	Shimla-II	Chambaghat to Fagara	3.5	Chambaghat	Completed	31-638.92 77-319.63	31-558.23 77-335.4	31-622.31 77-321.85	2.1		Area calculated as per total length Exact area yet to be confirmed as revenue paper/ field book not received from revenue authority.
208	Shimla-II	Ghanahatti Nalta Road	2.7	Garog	Completed	31-903.84 77-453.07	31-928.72 77-433.89	31-911.23 77-445.45	1.62		Area calculated as per total length Exact area yet to be confirmed as revenue paper/ field book not received from revenue authority.
209	Shimla-II	Ghanahatti Shakrah Road	5.7	Ghanahatti	Completed	31-916.39 77-517.76	31-925.2 77-420.5	311008.5 77-515	3.42		Area calculated as per total length Exact area yet to be confirmed as revenue paper/ field book not received from revenue authority.
210	Shimla-II	Bangora Kallihatti Road	12.5	Bangora	Completed	31-918.59 77-154.99	31-620.3 77-010.22	31-702.73 77-107.2	1.5		Area calculated as per total length Exact area yet to be confirmed as revenue paper/ field book not received from revenue authority.
211	Shimla-II	Link road to Manglamatta	0.5	Manglamatta	Completed	31-941.86 77-311.39	31-953.71 77-308.37	31-947.39 77-312.39	0.3		Area calculated as per total length Exact area yet to be confirmed as revenue paper/ field book not received from revenue authority.
212	Shimla-II	Link road to village Shaltu	2	Nehra	Completed	311001.83 77-517.76	31-925.2 77-420.5	311008.5 77-515	1.2		Area calculated as per total length Exact area yet to be confirmed as revenue paper/ field book not received from revenue authority.
213	Shimla-II	Palkhari Makhri Road	1.75	Palkhari	Completed	311056.54 77-117.35	311100.5 77-140.62	311058.62 77-125.45	1.05		Area calculated as per total length Exact area yet to be confirmed as revenue paper/ field book not received from revenue authority.

Sr. No.	Name of Division	Name of the road	Total length of road (Kms)	Starting From (Name)	Present status whether completed or in progress	GPS coordinates at Strategic point			Area in Hec.	Cases under process/in pipeline	Remarks, if any
						Starting point	End point	Mid point of road length or villages/ important location along the road			
1	2	3	4	5	6	7	8	9	10	11	12
214	Shimla-II	Raw Dhar Pipli Dhar Road	3	Rawdhar	Completed	311151.67 77-153.11	311146.3 77-159.1	311149.27 77-159.36	1.8		Area calculated as per total length Exact area yet to be confirmed as revenue paper/ field book not received from revenue authority.
215	Shimla-II	Sharda Kajail road	6	Sharda	Completed	31-833.72 77-706.96	31-816.2 77-752.5	31-825.87 77-723.16	3.6		Area calculated as per total length Exact area yet to be confirmed as revenue paper/ field book not received from revenue authority.
216	Shimla-II	Banuti Pahar Road	11.2	Banuti	Completed	31-716.76 77-609.2	311000.5 77-540.44	31-834.91 77-703.84	6.72		Area calculated as per total length Exact area yet to be confirmed as revenue paper/ field book not received from revenue authority.
217	Shimla-II	Summer Hill Chailly Beaunt Road	5.53	Summerhill	Completed	31-638.57 77-812.51	31-740.62 77-700.5	31-703.74 77-749.2	3.32		Area calculated as per total length Exact area yet to be confirmed as revenue paper/ field book not received from revenue authority.
218	Shimla-II	Tawi - Gadog Road	2.27	Tawi	Partially Completed	31-600.285 77-705.43	31-604.51 77-708.53	31-604.42 77-705.95	1.36		Area calculated as per total length Exact area yet to be confirmed as revenue paper/ field book not received from revenue authority.
219	Shimla-II	Kallihatti to Sakoh Road	1.2	Kallihatti	Completed	31-814.1 77-212.81	31-824.3 77-218.2	31-821.28 77-210.32	0.4		Area calculated as per total length Exact area yet to be confirmed as revenue paper/ field book not received from revenue authority.
220	Shimla-II	Halog-Gainchary Link road	0.51	Halog	Jeepable completed	311045.28 77-158.86	31-949.1 77-200.2	311048.13 77-200.23	0.23		Area calculated as per total length Exact area yet to be confirmed as revenue paper/ field book not received from revenue authority.
221	Shimla-II	Parech-Dafawage- Karech Road	2.9	Parech	Jeepable completed	31-824.52 77-445.35	31-730.52 77-405.15	31-824 77-432.26	2.3		forest case had been submitted objection has been received from IRO regarding action taken against violators and also to update the status of complete 2183 roads
222	Shimla-II	Jabri Badmana Road and Jabari to Dhalaya Road Kangri Bag Road	8.06	Rattanpur	Completed	311004.57 77-208.51	311107.57 77-407.06	311004.11 77-301.14	1.8		Area calculated as per total length Exact area yet to be confirmed as revenue paper/ field book not received from revenue authority.

Sr. No.	Name of Division	Name of the road	Total length of road (Kms)	Starting From (Name)	Present status whether completed or in progress	GPS coordinates at Strategic point			Area in Hec.	Cases under process/in pipeline	Remarks, if any
						Starting point	End point	Mid point of road length or villages/ important location along the road			
1	2	3	4	5	6	7	8	9	10	11	12
12th Circle Nahan											
1	Shillai	Hallan to Lojha road. (Area 0.555 hac.)	2.00	Hallan	Completed	30°43'22.77"	30°44'5.81	30°43'48.81	0.555	User Agency	Digital Map & Topo Sheet of CA site has been prepared and uploaded.
						77°30'16.97	77°38'25.14	77°38'14.81		The case can be considered in FRA 2006 since area is 0.555 hec. And length of road is 2.00 KM.	
2	Shillai	Link road to village Rast (Ronahat to Rast).	6.00	Ronhat	Completed	30°77'28.000	30. 745800	30. 7393000	0.76	User Agency	Digital Map & Topo Sheet of CA site has been prepared and uploaded.
						77. 6540000	77. 6393000	77. 6310000			
3	Paonta	Birla Gatu road to Village Mandhara Km 0/0 to 3/330 (0.714 Hac)	3.36	Jamta Rajban road		30°33.770'	30°33.491'	30°33.468'	0.714	User Agency	Delisted and request to DFO Paonta Sahib has been made to considered the case in FRA 2006 and if the Joint Inspection is required.
						077°26.588'	077°26.807'	077°26.379'			
4	Paonta	C/O Kotri Bagna Swar Kolar Road Km. 0/0 to 4/250 (0.984 hac)	4.25	Village Swar		30°33.664'	30°32.905'	30°33.026'	0.984	User Agency	Delisted and request to DFO Paonta Sahib has been made to considered the case in FRA 2006 and if the Joint Inspection is required.
						077°27.465'	077°26.141'	077°27.114'			

Sr. No.	Name of Division	Name of the road	Total length of road (Kms)	Starting From (Name)	Present status whether completed or in progress	GPS coordinates at Strategic point			Area in Hec.	Cases under process/in pipeline	Remarks, if any
						Starting point	End point	Mid point of road length or villages/ important location along the road			
1	2	3	4	5	6	7	8	9	10	11	12
5	Paonta	C/O Kotri Bagna Swar Kolar Road Km. 4/250 to 8/0 (0.612 hac)	3.75	Km. 4/250 on Kotri Bagna Swar road		30°32.905'	30°32.839'	30°32.978'			
						077°26.141'	077°26.640'	077°25.063'	0.612	User Agency	Delisted and request to DFO Paonta Sahib has been made to considered the case in FRA 2006 and if the Joint Inspection is required.
6	Paonta	L/R to Village Swara Landasi Katal Kharkari Km. 0/0 to 3/0 (0.180 hac)	3.42	Village Katal		30°33.488'	30°33.258'	30°33.236'			
						077°26.503'	077°25.471'	077°25.985'	0.18	User Agency	Delisted and request to DFO Paonta Sahib has been made to considered the case in FRA 2006 and if the Joint Inspection is required.
7	Nahan	LR to village Kaulawala Bhood to Neemwali road km. 0/0 to 2/450	2.45	Kaulawala Bhood	In-Progress	30°37'12.19"	30°37'24.75"	30°37'37.26"	2.125	User Agency	
						77°11'9.70"	77°10'41.40"	77°10'15.70"		User Agency	1. A report with full details of violation shall be submitted by the State Government on the recommendation of the Forest Department of the State to the Ministry of Environment, Forests & Climate Change Government of India, New Delhi and formal enquiry shall be conducted by the Regional Office of the MoEF&CC"

Sr. No.	Name of Division	Name of the road	Total length of road (Kms)	Starting From (Name)	Present status whether completed or in progress	GPS coordinates at Strategic point			Area in Hec.	Cases under process/in pipeline	Remarks, if any
						Starting point	End point	Mid point of road length or villages/ important location along the road			
1	2	3	4	5	6	7	8	9	10	11	12
8	Nahan	L/R Shambhuwala to Kun road	3.00	Shambhuwala	Completed	30°31'26.81	30°32'35.34	30°32'28.86	1.809	User Agency	1. A report with full details of violation shall be submitted by the State Government on the recommendation of the Forest Department of the State to the Ministry of Environment, Forests & Climate Change Government of India, New Delhi and formal enquiry shall be conducted by the Regional Office of the MoEF&CC"
						77°19'17.12	77°20'31.89	77°20'01.68			
9	Nahan	C/O Bhogpur Simbalwala km. 0/0 to 3/0	3.00	Bhogpur	Completed	30°34'03.41	30°35'11.63	30°34'40.11	0.327	User Agency	1. A report with full details of violation shall be submitted by the State Government on the recommendation of the Forest Department of the State to the Ministry of Environment, Forests & Climate Change Government of India, New Delhi and formal enquiry shall be conducted by the Regional Office of the MoEF&CC"
						77°11'36.20	77°10'48.72"	77°11'16.69			

Sr. No.	Name of Division	Name of the road	Total length of road (Kms)	Starting From (Name)	Present status whether completed or in progress	GPS coordinates at Strategic point			Area in Hec.	Cases under process/in pipeline	Remarks, if any
						Starting point	End point	Mid point of road length or villages/ important location along the road			
1	2	3	4	5	6	7	8	9	10	11	12
10	Rajgarh	1.Dhamla to Khniur Narmela road (Dhamla to Manwa)	19.00	DamlaManwa	in progress	30 deg 55'55.316"N77 21'58.108"E	30deg57'5.922" N77deg 21'16.380"E	30deg 55' 57.776" N	4.101	The case was processed but delisted. Now is to be resubmitted after joint inspection (User Agency)	The case has been delist and it is to be again re-submitted in E Parivesh Portal
10								77deg 23" 47.320" E			

Sr. No.	Name of Division	Name of the road	Total length of road (Kms)	Starting From (Name)	Present status whether completed or in progress	GPS coordinates at Strategic point			Area in Hec.	Cases under process/in pipeline	Remarks, if any
						Starting point	End point	Mid point of road length or villages/ important location along the road			
1	2	3	4	5	6	7	8	9	10	11	12
14th Circle Rohru											
1	Jubbal	Road from Jubbal to Kharapather Patsari via Dakher near village Deem in GP Prali.	1.2	Jubbal	In progress	31.11354 77.668684	31.112668 77.66215	31.1122 77.6648	0.72	Yes	Due to non-availability of revenue papers this office is not able to proceed further with the case on parivesh portal and the same has been delisted at present. For seeking joint inspection this office written a letter to DFO Rohru vide this office letter No. 3671-74 dated 25.07.2025 after that this office will be able to re-listed these FCA cases.
2	Jubbal	Jubbal Dhar Nandpur road	4.6	Guntu	In progress	31.106256 77.676848	31.103656 77.6938	31.107708 77.687223	2.76	Yes	- do-
3	Jubbal	Sari Thali link road	2	Sari	In progress	31.1335 77.727821	31.142635 77.332863	31.139477 77.72943	0.2	Yes	- do-
4	Jubbal	Link road to village Shamot.	1.6	Ghyan	In progress	31.103822 77.751993	31.100753 77.751199	31.101975 77.751253	0.96	Yes	- do-
5	Jubbal	link road to Johta Bantari	1.5	Bantari	In progress	31.13736 77.719966	31.1332 77.712666	31.13461 77.715499	0.9	Yes	- do-
6	Jubbal	Dochi Bari Markandli road	2	Dochi	In progress	31.122978 77.703456	31.126032 77.704872	31.124562 77.704453	1.2	Yes	- do-
7	Jubbal	Link road from Harijan Basti Bathah to Raika in GP Badhal	0.9	Bathah Kenchi	In progress	31.130752 77.737477	31.128401 77.736447	31.127979 77.731426	0.54	Yes	- do-
8	Jubbal	Road from Badyar Kenchi to Sanoli	1.3	Badyar	In progress	31.094966 77.706179	31.093296 77.762046	31.096307 77.763591	0.78	Yes	- do-
9	Jubbal	Power Colony Kuddu to Jakhori	1.2	Power Colony	In progress	31.071958 77.819188	31.076617 77.819285	31.073603 77.815433	0.72	Yes	- do-
10	Jubbal	Giyan Karal Raika road.	1.95	Giyan	In progress	31.105843 77.75258	31.114036 77.743923	31.109831 77.747496	0.8146	Yes	As far as this case is concerned it has been processed upto IRO Gol and after examination at IRO some EDS were raised by Forest authority which has been attended and the case is forwarded DFO concerned for taking further necessary action under FCA-1980.

53

Sr. No.	Name of Division	Name of the road	Total length of road (Kms)	Starting From (Name)	Present status whether completed or in progress	GPS coordinates at Strategic point			Area in Hec.	Cases under process/in pipeline	Remarks, if any
						Starting point	End point	Mid point of road length or villages/ important location along the road			
1	2	3	4	5	6	7	8	9	10	11	12
11	Jubbal	Nandpur Shillar Balai road	3.5	Shillar	In progress	31.083656 77.739342	31.079245 77.717294	31.83839 77.731574	1.2	Yes	Due to non-availability of revenue papers this office is not able to proceed further with the case on parivesh portal and the same has been delisted at present. For seeking joint inspection this office written a letter to DFO Rohru vide this office letter No. 3671-74 dated 25.07.2025 after that this office will be able to re-listed these FCA cases.
12	Jubbal	C/O link road to HB Sari	2.4	Jandra	In progress	31.084793 77.790372	31.079854 77.792078	31.081985 77.792333	1.44	Yes	- do -
13	Jubbal	C/O road from Gangta Kenchi to Shamot in GP S Nagar.	2.5	Gangta Kenchi	In progress	31.105843 77.75258	31.114036 77.743923	31.109839 77.747496	1.5	Yes	- do -
14	Jubbal	Mural Kelvi Sojla road	5	Mural	In progress	31.074458 77.694948	31.094231 77.727435	31.078685 77.70499	3	Yes	Due to non-availability of revenue papers this office is not able to proceed further with the case on parivesh portal and the same has been delisted at present. For seeking joint inspection this office written a letter to DFO Rohru vide this office letter No. 3671-74 dated 25.07.2025 after that this office will be able to re-listed these FCA cases.
15	Jubbal	Pandranoo Sainj road	10	Kashta Kenchi	In progress	31.00060 77.835317	31.0086 77.817793	31.003231 77.822943	6		"-do"-
16	Jubbal	Link road to village Dhadi Ghunsa	2	Ghunsa	In progress	31.1316557 77.766053	31.128002 77.760855	31.1292 77.762974	1.2	Yes	"-do"-
17	Jubbal	Link road to village Pujarli via Ramnagri Beerkot	3.75	Mandal	In progress	31.1176 77.781798	31.126868 77.783031	31.121035 77.780993	2.25	Yes	-do'-
18	Jubbal	Sawra Thana Mandal road	8.77	Machina Kenchi	In progress	31.132203 77.762947	31.132001 77.6959	31.130367 77.76669	5.259	Yes	-do'-
19	Jubbal	Saskir link road	4.45	Jakhar kenchi	In progress	30.966276 77.815776	30.956303 77.832642	30.966266 77.823415	2.67	Yes	-do'-

Sr. No.	Name of Division	Name of the road	Total length of road (Kms)	Starting From (Name)	Present status whether completed or in progress	GPS coordinates at Strategic point			Area in Hec.	Cases under process/in pipeline	Remarks, if any
						Starting point	End point	Mid point of road length or villages/ important location along the road			
1	2	3	4	5	6	7	8	9	10	11	12
20	Jubbal	Kaina Kot Jubbal road	5.6	Kaina	In progress	31.130054 77.683017	31.129063 77.697963	31.126776 77.683425	3.36	Yes	-do'-
21	Jubbal	Bholar Chupari road	5.77	Bholar	In progress	31.144637 77.776226	31.165791 77.769596	31.152626 77.785174	3.459	Yes	-do'-
22	Jubbal	Jhalta Bouldhar road	3	Jhalta	In progress	31.09066 177.816838	31.091327 77.818024	31.090739 31.090739	1.8	Yes	Due to non-availability of revenue papers this office is not able to proceed further with the case on parivesh portal and the same has been delisted at present. For seeking joint inspection this office written a letter to DFO Rohru vide this office letter No. 3671-74 dated 25.07.2025 after that this office will be able to re-listed these FCA cases.
23	Dodra Kavar	Khoptwari to Jarkot Road	1.40	Khoptwari	In Progress	31.224,77.928	31.220,77.927	31.222,77.928	0.84	Yes	in process
24	Rohru	Seema Rantari Road	12.00	Seema	Completed	31.218, 77.799	31.226,77.770	31.227,77.782	7.200	In Progress	The preparation of hard copy under process
25	Rohru	Badiyara Masli Dhakgaon Road	12.00	Badiyara	Completed Stage I (PMGSY)	31.216, 77.832	31.190,77.886	31.202,77.860	7.200	In Progress	The preparation of hard copy under process
26	Rohru	Link Road to village Dali	3.00	Dali Khad	Completed	31.202,77.860	31.202,77.854	31.209,77.855	1.800	In Progress	The preparation of hard copy under process
27	Rohru	Badiyara Diswani Road	8.00	Badiyara	Completed	31.216,77.832	31.196,77.837	31.202,77.836	4.800	In Progress	The preparation of hard copy under process
28	Rohru	Lakha Kayani Road	9.00	Kaloti	In Progress	31.210,77.817	31.193,77.820	31.205,77.815	5.400	In Progress	The preparation of hard copy under process
29	Rohru	Kulgaon Shirol Road	6.00	Kulgaon	Completed Stage I (PMGSY)	31.23,77.810	31.24,77.80	31.233,77.810	3.600	In Progress	The preparation of hard copy under process

Sr. No.	Name of Division	Name of the road	Total length of road (Kms)	Starting From (Name)	Present status whether completed or in progress	GPS coordinates at Strategic point			Area in Hec.	Cases under process/in pipeline	Remarks, if any
						Starting point	End point	Mid point of road length or villages/ important location along the road			
1	2	3	4	5	6	7	8	9	10	11	12
30	Rohru	Nandla Jhalwari Road	4.00	Nandla	Completed	31.241,77.819	31.261,77.815	31.253,77.818	2.400	In Progress	The preparatin of hard copy under process
31	Rohru	Devidhar Ranol Road	8.00	Devidhar	Completed	31.278,77.815	31.292,77.830	31.284,77.826	4.800	In Progress	The preparatin of hard copy under process
32	Rohru	Devidhar Mathla Road	10.00	Devidhar	In Progress	31.279,77.811	31.293,77.802	31.302,77.799	6.000	In Progress	The preparatin of hard copy under process
33	Rohru	Devidhar Kolcha Kutra	8.00	Devidhar	In Progress	31.279,77.811	31.268,77.803	31.283,77.806	4.800	In Progress	The preparatin of hard copy under process
34	Rohru	Amboi Jailot Tiproli Gumna Road	6.30	Amboi	In Progress	31.245,77.838	31.263,77.830	31.256,77.838	3.780	In Progress	The preparatin of hard copy under process
35	Rohru	Bakholi Mangwani Nandla Road	3.30	Bakholi	Completed	31.224,77.825	31.243,77.821	31.235,77.819	1.980	In Progress	The preparatin of hard copy under process
36	Rohru	Lalpani Dumreda road	5.00	Lalpani	In Progress	31.302,77.799	31.308,77.794	31.304,77.789	3.000	In Progress	The preparatin of hard copy under process
37	Rohru	Devidhar Bachadi Dogri Road	2.50	Devidhar	In Progress	31.278,77.811	31.286,77.829	31.281,77.826	1.500	In Progress	The preparatin of hard copy under process
38	Rohru	Todsa Shagli Gumna Road	6.50	Todsa	In Progress	31.266,77.823	31.273,77.834	31.269,77.828	3.900	In Progress	The preparatin of hard copy under process
39	Rohru	Jangla Thali Amboi Road	7.00	Jangla	In Progress	31.235,77.828	31.245,77.838	31.230,77.834	4.200	In Progress	The preparatin of hard copy under process

56

Sr. No.	Name of Division	Name of the road	Total length of road (Kms)	Starting From (Name)	Present status whether completed or in progress	GPS coordinates at Strategic point			Area in Hec.	Cases under process/in pipeline	Remarks, if any
						Starting point	End point	Mid point of road length or villages/ important location along the road			
1	2	3	4	5	6	7	8	9	10	11	12
40	Rohru	Chirgaon Gushali Rohal Road	16.00	Chirgaon	Completed Stage I (PMGSY)	31.236,77.877	31.322,77.883	31.276,77.898	9.600	In Progress	The preparatin of hard copy under process
41	Rohru	Chirgaon Mulani Gaonsari Road	5.50	Chirgaon	In progress	31.236,77.877	31.278,77.874	31.254,77.867	3.300	In Progress	The preparatin of hard copy under process
42	Rohru	Chilala Jhaknoti Road	6.00	Chilala	In Progress	31.245,77.863	31.263,77.853	31.247,77.856	3.600	In Progress	The preparatin of hard copy under process
43	Rohru	Bhumpad Jhaknoti Road	4.00	Bhumpad	In Progress	31.258,77.863	31.263,77.854	31.260,77.857	2.400	In Progress	The preparatin of hard copy under process
44	Rohru	Bhumapd Dundana road	2.00	Bhumpad	In Progress	31.258,77.863	31.244,77.861	31.255,77.862	1.200	In Progress	The preparatin of hard copy under process
45	Rohru	Jhaknoti Haunchli Road	4.00	Jhaknoti	In Progress	31.263,77.853	31.284,77.855	31.275,77.853	2.400	In Progress	The preparatin of hard copy under process
46	Rohru	Bagi Khabal Road	10.00	Bagi	Completed	31.261,77.878	31.252,77.920	31.243,77.906	6.000	In Progress	The preparatin of hard copy under process
47	Rohru	Khabal Sindasli Road	6.00	Khabal	Completed Stage I (PMGSY)	31.252,77.920	31.267,77.944	31.257,77.945	3.600	In Progress	The preparatin of hard copy under process
48	Rohru	Dhenwari Garha Road	4.00	Dhenwari	In Progress	31.244,77.905	31.257,77.892	31.249,77.900	2.400	In Progress	The preparatin of hard copy under process
49	Rohru	Link Road to Jabal	4.00	Jabal Khad	In Progress	31.297,77.892	31.302,77.894	31.300,77.892	2.400	In Progress	The preparatin of hard copy under process

Sr. No.	Name of Division	Name of the road	Total length of road (Kms)	Starting From (Name)	Present status whether completed or in progress	GPS coordinates at Strategic point			Area in Hec.	Cases under process/in pipeline	Remarks, if any
						Starting point	End point	Mid point of road length or villages/ important location along the road			
1	2	3	4	5	6	7	8	9	10	11	12
50	Rohru	Kanthali Road	2.00	Panchayat Ghar	In Progress	31.272,77.878	31.274,77.860	31.268,77.874	1.200	In Progress	The preparatin of hard copy under process
51	Rohru	Chiroti Road	2.00	Panchayat Ghar	In Progress	31.272,77.878	31.274,77.860	31.271,77.865	1.200	In Progress	The preparatin of hard copy under process
52	Rohru	Andhra Dagholi Gaonsari Road	8.00	Andhra	In Progress Stage I (PMGSY)	31.272,77.878	31.288,77.877	31.276,77.873	4.800	In Progress	The preparatin of hard copy under process
53	Rohru	Tikkari Tanganu Janglikh Road	14.00	Tikkari	Completed Stage I (PMGSY)	31.245,77.935	31.324,77.001	31.290,77.996	8.400	In Progress	The preparatin of hard copy under process
54	Rohru	Gadsari Kharshali Road	4.50	Gadsari	Completed Stage I (PMGSY)	31.229,77.935	31.227,77.922	31.220,77.933	2.700	In Progress	The preparatin of hard copy under process
55	Rohru	Ramai Pekha Road	4.50	Ramai	Completed Stage I (PMGSY)	31.962,77.989	31.269,77.991	31.260,77.982	2.700	In Progress	The preparatin of hard copy under process
56	Rohru	Sandhasu Telga Road	4.50	Sandhasu	Completed Stage I (PMGSY)	31.237,77.894	31.221,77.904	31.231,77.902	2.700	In Progress	The preparatin of hard copy under process
57	Rohru	Dhamwari Gajyani Road	3.00	Dhamwari	In Progress Stage I (PMGSY)	31.253,77.957	31.253,77.950	31.252,77.951	1.800	In Progress	The preparatin of hard copy under process
58	Rohru	Link Road to village Pheja	2.70	Palli	In Progress	31.229,77.880	31.224,77.865	31.226,77.873	1.620	In Progress	The preparatin of hard copy under process
59	Rohru	Gwass Dogri Laka Kyani by Mini 0/0 to 4/0	3.00	Hingwala	Complete	31.188,77.813	31.193,77.820	31.186,77.822	1.800	In Progress	The preparatin of hard copy under process

Sr. No.	Name of Division	Name of the road	Total length of road (Kms)	Starting From (Name)	Present status whether completed or in progress	GPS coordinates at Strategic point			Area in Hec.	Cases under process/in pipeline	Remarks, if any
						Starting point	End point	Mid point of road length or villages/ important location along the road			
1	2	3	4	5	6	7	8	9	10	11	12
60	Rohru	Ganashidhar Tikkar Baidhar	23.53	Ganashidhar	Complete	31.242,77.583	31.205,77.640	31.172,77.698	14.115	In Progress	The preparatin of hard copy under process
61	Rohru	Umbladwar Deoli Pharog Pujarli III	12.77	Umbladwar	Completed	31.221,77.584	31.204,77.629	31.220,77.613	7.659	In Progress	The preparatin of hard copy under process
62	Rohru	Deoli Ghasni road	6.00	Deoli	Complete	31.209,77.624	31.235,77.615	31.223,77.614	3.600	In Progress	The preparatin of hard copy under process
63	Rohru	Khadrala Naksetli	11.30	Khadrala	Complete	31.266,77.632	31.217,77.631	31.237,77.641	6.780	In Progress	The preparatin of hard copy under process
64	Rohru	Extension of Khadrara Naksetli road via Khalai	6.70	Naksetli	Complete	31.217,77.631	31.209,77.624	31.224,77.586	4.020	In Progress	The preparatin of hard copy under process
65	Rohru	Badshal nallah Ramteri Kharala road	6.00	Badhsaal	Complete	31.205,77.640	31.221,77.638	31.213,77.856	3.600	In Progress	The preparatin of hard copy under process
66	Rohru	Gansahidhar Kadiwan	4.00	Ganashidhar	Complete	31.242,77.583	31.215,77.608	31.242,77.594	2.400	In Progress	The preparatin of hard copy under process
67	Rohru	Umbladwar Reoghatti	4.50	Umbladwar	Complete	31.221,77.584	31.198,77.580	31.207,77.578	2.700	In Progress	The preparatin of hard copy under process
68	Rohru	Umbladwar Deorighat	6.00	Umbladwar	Complete	31.221,77.584	31.167,77.598	31.176,77.594	3.600	In Progress	The preparatin of hard copy under process
69	Rohru	Jashla Ghat Tikkar via Gujandli	7.69	Jashla ghat	Complete	31.165,77.587	31.189,77.628	31.174,77.606	4.614	In Progress	The preparatin of hard copy under process

Sr. No.	Name of Division	Name of the road	Total length of road (Kms)	Starting From (Name)	Present status whether completed or in progress	GPS coordinates at Strategic point			Area in Hec.	Cases under process/in pipeline	Remarks, if any
						Starting point	End point	Mid point of road length or villages/ important location along the road			
1	2	3	4	5	6	7	8	9	10	11	12
70	Rohru	Kaharapther Sharontha Tikkar	12.56	Kharapather	In Progress	31.121,77.627	31.189,77.624	31.181,77.645	7.536	In Progress	The preparatin of hard copy under process
71	Rohru	Link road to village thana	4.00	Thana Keinchi	Complete	31.192,77.642	31.188,77.635	31.187,77.633	2.400	In Progress	The preparatin of hard copy under process
72	Rohru	Link road to village Bhajnu dhar	3.50	Dharoti	Complete	31.180,77.619	31.182,77.606	31.192,77.620	2.100	In Progress	The preparatin of hard copy under process
73	Rohru	Link road to village Hasthari Dhar	1.50	Lambi Dhar	Complete	31.193,77.598	31.193,77.601	31.200,77.604	0.900	In Progress	The preparatin of hard copy under process
74	Rohru	Link Road to village Narain	1.50	Thana Keinchi	Complete	31.192,77.642	31.189,77.646	31.188,77.640	0.900	In Progress	The preparatin of hard copy under process
75	Rohru	Dharri Kuppar Kaharla	1.50	Dharri Kuppar	Complete	31.217,77.631	31.221,77.638	31.221,77.638	0.900	In Progress	The preparatin of hard copy under process
76	Rohru	Link road to village Maddidhar	1.00	Pujarli IV	Complete	31.196,77.658	31.197,77.667	31.196,77.664	0.600	In Progress	The preparatin of hard copy under process
77	Rohru	Sainji Munnchhara Road	6.00	Sainji	Complete Stage I	31.206,77.791	31.189,77.761	31.195,77.771	3.600	In progress	The preparation of hard copy under process
78	Rohru	Dhara Bhalara Malkhoon	5.30	Dhara	Complete Stage I	31.238,77.691	31.229,77.676	31.235,77.683	3.180	In progress	The preparation of hard copy under process
79	Rohru	Khopru Nallah Shardu road	3.00	Khopru Nallah	In Progress	31.191,77.742	31.189,77.749	31.190,77.743	1.800	In progress	The preparation of hard copy under process

Sr. No.	Name of Division	Name of the road	Total length of road (Kms)	Starting From (Name)	Present status whether completed or in progress	GPS coordinates at Strategic point			Area in Hec.	Cases under process/in pipeline	Remarks, if any
						Starting point	End point	Mid point of road length or villages/ important location along the road			
1	2	3	4	5	6	7	8	9	10	11	12
80	Rohru	Lowerkoti Baggi road	3.00	Lowerkoti	Complete	31.180,77.757	31.177,77.777	31.179,77.766	1.800	In progress	The preparation of hard copy under process
81	Rohru	Kutara sua Road	1.50	Kutara	Complete	31.258,77.750	31.262,77.761	31.260,77.758	0.900	In progress	The preparation of hard copy under process
82	Rohru	Kutara Sotnu road	1.50	Kutara	Complete	31.262,77.743	31.264,77.745	31.264,77.741	0.900	In progress	The preparation of hard copy under process
83	Rohru	Koftu Krala Khangteri	9.00	Koftu	In Progress	31.247,77.670	31.248,77.655	31.252,77.655	5.400	In progress	The preparation of hard copy under process
84	Rohru	Mitra Seri	2.00	Khanatu	Complete	31.207,77.708	31.210,77.708	31.208,77.708	1.200	In progress	The preparation of hard copy under process
85	Rohru	Dhara Diyari Narpa Pokta	9.00	Dhara	In Progress	31.169,77.741	31.164,77.769	31.160,77.755	5.400	In progress	The preparation of hard copy under process
86	Rohru	Bhamnallah kothal Kashkandi	4.50	Bhamnallah	Completedd	31.242,77.728	31.258,77.739	31.248,77.740	2.700	In progress	The preparation of hard copy under process
87	Rohru	Dhara Khangteri	8.00	Koftu	Completed Stage I (PMGSY)	31.247,77.670	31.248,77.655	31.243,77.655	4.800	In progress	The preparation of hard copy under process
88	Rohru	Koftu Krala pekhadhar	4.00	Karala	In progress	31.247,77.670	31.258,77.654	31.254,77.659	2.400	In progress	The preparation of hard copy under process
89	Rohru	Koftu Karala Pagas Kewli	6.00	Karala	In progress	31.257,77.663	31.260,77.661	31.257,77.662	3.600	In progress	The preparation of hard copy under process

Sr. No.	Name of Division	Name of the road	Total length of road (Kms)	Starting From (Name)	Present status whether completed or in progress	GPS coordinates at Strategic point			Area in Hec.	Cases under process/in pipeline	Remarks, if any
						Starting point	End point	Mid point of road length or villages/ important location along the road			
1	2	3	4	5	6	7	8	9	10	11	12
90	Rohru	Parsa Shekhal	9.35	Parsa	Complete	31.180,77.741	31.152,77.758	31.169,77.740	5.607	In progress	The said proposal has been uploaded on parivesh portal under HPPWD Division Rohru vide online proposal number FP/HP/ROAD/545841/2025
91	Rohru	Shalawat wali Karetely	3.00	Shalawat	In Progress	31.277,77.689	31.273,77.684	31.279,77.683	1.800	In progress	The said proposal has been uploaded on parivesh portal under HPPWD Division Rohru vide online proposal number FP/HP/ROAD/484686/2024
92	Rohru	Buthara Bagarna	3.00	Buthara Khad	In Progress	31.244,77.755	31.248,77.767	31.245,77.760	1.800	In progress	The preparation of hard copy under process
93	Rohru	Jabralu Jakhar via Kuttu	4.50	Jabralu	In progress	31.222,77.742	31.226,77.770	31.228,77.755	2.700	In progress	The preparation of hard copy under process
94	Rohru	Baggi I to Baggi II road	8.00	Baggi -I	In Progress	31.191,77.808	31.177,77.777	31.192,77.793	4.800	In progress	The preparation of hard copy under process
95	Rohru	Link Road to Village Dungsa	5.00	Dungsa Nallah	In Progress	31.284,77.695	31.288,77.705	31.285,77.697	3.000	In progress	The preparation of hard copy under process
96	Rohru	Jagothi Nallah Janari Bhooth	5.00	Jagothi Nallah	In Progress	31.247,77.700	31.256,77.705	31.256,77.700	3.000	In progress	The preparation of hard copy under process
97	Rohru	Link road to village karasa	4.000	Po dhar	Complete	31.169,77.707	31.175,77.707	31.173,77.710	2.400	In progress	The preparation of hard copy under process
98	Rohru	Link road to village Siao	3.500	Siao Keinchi	Complete	31.184,77.670	31.183,77.682	31.187,77.674	2.100	In progress	The preparation of hard copy under process


Sr. No.	Name of Division	Name of the road	Total length of road (Kms)	Starting From (Name)	Present status whether completed or in progress	GPS coordinates at Strategic point			Area in Hec.	Cases under process/in pipeline	Remarks, if any
						Starting point	End point	Mid point of road length or villages/ important location along the road			
1	2	3	4	5	6	7	8	9	10	11	12
99	Rohru	Link road to village Tandali	1.500	Podhar	Complete	31.163,77.717	31.158,77.722	31.161,77.721	0.900	In progress	The preparation of hard copy under process
100	Rohru	Brall to Bharoli Gad	5.30	Brall	Complete	E.31,1546.82 N77696342	E31,154095 72681036	31,151744 N77680510	3.18	In Progress	The said proposal has already been uploaded on parivesh portal under HPPWD Division Jubbal vide online proposal number FP/HP/OTHERS/484161/2024. The said proposal has to be withdraw from the Parivesh portal by HP PWD Jubbal, so that we can upload said case under HPPWD Rohru on the Parivesh portal.
101	Kotkhai	Link road to Kudi Khadyana Halai	4.600	Kudi	In progress	.31.122477 77.581007	.31.118386 77.587423	.31.117858 77.585755	0.80		Violation cases were earlier reported from Jubbal division. After creation of new Division at Kotkhai the cases are being processed for approval. However the matter for providing the revenue papers of these roads have been taken up with Tehsildar Kotkhai vide letter no 2605-08 dated 4.09.2024, & letter no 8434-37 dated 29.03.2025 due to non receipt of the same this office is not able to proceed further with the cases on parivish portal and the same have been delisted at present.
102	Kotkhai	Link road from Reog to Allowing road	3.600	Reog	In progress	.31.179965 77.572424	.31.178445 77.577824	.31.178445 77.578654	0.80		Violation cases were earlier reported from Jubbal division. After creation of new Division at Kotkhai the cases are being processed for approval. However the matter for providing the revenue papers of these roads have been taken up with Tehsildar Kotkhai vide letter no 2605-08 dated 4.09.2024, & letter no 8434-37 dated 29.03.2025 due to non receipt of the same this office is not able to proceed further with the cases on parivish portal and the same have been delisted at present.

Sr. No.	Name of Division	Name of the road	Total length of road (Kms)	Starting From (Name)	Present status whether completed or in progress	GPS coordinates at Strategic point			Area in Hec.	Cases under process/in pipeline	Remarks, if any
						Starting point	End point	Mid point of road length or villages/ important location along the road			
1	2	3	4	5	6	7	8	9	10	11	12
103	Kotkhai	Link road from Badrooni Ghati to Shargal	2.500	Badrooni ghati	In progress	.31.167682 77.5494	.31.163863 77.542362	.31.167332 77.546825	0.90		Violation cases were earlier reported from Jubbal division. After creation of new Division at Kotkhai the cases are being processed for approval. However the matter for providing the revenue papers of these roads have been taken up with Tehsildar Kotkhai vide letter no 2605-08 dated 4.09.2024, & letter no 8434-37 dated 29.03.2025 due to non receipt of the same this office is not able to proceed further with the cases on parivish portal and the same have been delisted at present.
104	Kotkhai	Kathandli Nallah to Jandoli in G.P. Tharolla	1.500	Kathandli Nallah	In progress	.31.134375 77.59085	.31.132984 77.591211	.31.132957 77.588507	0.90		Violation cases were earlier reported from Jubbal division. After creation of new Division at Kotkhai the cases are being processed for approval. However the matter for providing the revenue papers of these roads have been taken up with Tehsildar Kotkhai vide letter no 2605-08 dated 4.09.2024, & letter no 8434-37 dated 29.03.2025 due to non receipt of the same this office is not able to proceed further with the cases on parivish portal and the same have been delisted at present.
105	Kotkhai	Link road from Dhali Dakhal to Neraghatti	3.000	Dhali	In progress	.31.162991 77.54115	.31.16188 77.544572	.31.157372 77.542824	0.90		Violation cases were earlier reported from Jubbal division. After creation of new Division at Kotkhai the cases are being processed for approval. However the matter for providing the revenue papers of these roads have been taken up with Tehsildar Kotkhai vide letter no 2605-08 dated 4.09.2024, & letter no 8434-37 dated 29.03.2025 due to non receipt of the same this office is not able to proceed further with the cases on parivish portal and the same have been delisted at present.

Sr. No.	Name of Division	Name of the road	Total length of road (Kms)	Starting From (Name)	Present status whether completed or in progress	GPS coordinates at Strategic point			Area in Hec.	Cases under process/in pipeline	Remarks, if any
						Starting point	End point	Mid point of road length or villages/ important location along the road			
1	2	3	4	5	6	7	8	9	10	11	12
106	Kotkhai	Ratnari to Dunidhar road	2.00	Ratnari	Completed	.31.223637 77.596355	.31.224795 77.523673	.31.223509 77.526355	0.85		Violation cases were earlier reported from Jubbal division. After creation of new Division at Kotkhai the cases are being processed for approval. However the matter for providing the revenue papers of these roads have been taken up with Tehsildar Kotkhai vide letter no 2627-31 dated 05.09.2024, & letter no 8434-37 dated 29.03.2025 due to non receipt of the same this office is not able to proceed further with the cases on parivish portal and the same have been delisted at present.
107	Kotkhai	Khola link road	3.47	Dhola	Completed	.31.158717 77.508733	.31.161127 77.507848	.31.160177 77.505986	0.90		Violation cases were earlier reported from Jubbal division. After creation of new Division at Kotkhai the cases are being processed for approval. However the matter for providing the revenue papers of these roads have been taken up with Tehsildar Kotkhai vide letter no 2627-31 dated 05-09-2024, & letter no 8434-37 dated 29.03.2025 due to non receipt of the same this office is not able to proceed further with the cases on parivish portal and the same have been delisted at present.
108	Kotkhai	Pujarli Thanari road	3.00	Pujarli	In progress	.31.163349 77.542491	.31.148586 77.544422	.31.159603 77.5494	0.80		Violation cases were earlier reported from Jubbal division. After creation of new Division at Kotkhai the cases are being processed for approval. However the matter for providing the revenue papers of these roads have been taken up with Tehsildar Kotkhai vide letter no 2627-31 dated 05-09-2024, & letter no 8434-37 dated 29.03.2025 due to non receipt of the same this office is not able to proceed further with the cases on parivish portal and the same have been delisted at present.

Sr. No.	Name of Division	Name of the road	Total length of road (Kms)	Starting From (Name)	Present status whether completed or in progress	GPS coordinates at Strategic point			Area in Hec.	Cases under process/in pipeline	Remarks, if any
						Starting point	End point	Mid point of road length or villages/ important location along the road			
1	2	3	4	5	6	7	8	9	10	11	12
106	Kotkhai	Ratnari to Dunidhar road	2.00	Ratnari	Completed	.31.223637 77.596355	.31.224795 77.523673	.31.223509 77.526355	0.85		Violation cases were earlier reported from Jubbal division. After creation of new Division at Kotkhai the cases are being processed for approval. However the matter for providing the revenue papers of these roads have been taken up with Tehsildar Kotkhai vide letter no 2627-31 dated 05.09.2024, & letter no 8434-37 dated 29.03.2025 due to non receipt of the same this office is not able to proceed further with the cases on parivish portal and the same have been delisted at present.
107	Kotkhai	Khola link road	3.47	Dhola	Completed	.31.158717 77.508733	.31.161127 77.507848	.31.160177 77.505986	0.90		Violation cases were earlier reported from Jubbal division. After creation of new Division at Kotkhai the cases are being processed for approval. However the matter for providing the revenue papers of these roads have been taken up with Tehsildar Kotkhai vide letter no 2627-31 dated 05-09-2024, & letter no 8434-37 dated 29.03.2025 due to non receipt of the same this office is not able to proceed further with the cases on parivish portal and the same have been delisted at present.
108	Kotkhai	Pujarli Thanari road	3.00	Pujarli	In progress	.31.163349 77.542491	.31.148586 77.544422	.31.159603 77.5494	0.80		Violation cases were earlier reported from Jubbal division. After creation of new Division at Kotkhai the cases are being processed for approval. However the matter for providing the revenue papers of these roads have been taken up with Tehsildar Kotkhai vide letter no 2627-31 dated 05-09-2024, & letter no 8434-37 dated 29.03.2025 due to non receipt of the same this office is not able to proceed further with the cases on parivish portal and the same have been delisted at present.

Sr. No.	Name of Division	Name of the road	Total length of road (Kms)	Starting From (Name)	Present status whether completed or in progress	GPS coordinates at Strategic point			Area in Hec.	Cases under process/in pipeline	Remarks, if any
						Starting point	End point	Mid point of road length or villages/ important location along the road			
1	2	3	4	5	6	7	8	9	10	11	12
109	Kotkhai	Deorighat to Deori khanety via Trehan Gawalidhar Shilli road	12.00	Deorighat	In progress	.31.145096 77.623987	.31.158942 77.569828	.31.147961 77.607164	3.00		Violation cases were earlier reported from Jubbal division. After creation of new Division at Kotkhai the cases are being processed for approval. However the matter for providing the revenue papers of these roads have been taken up with Tehsildar Kotkhai vide letter no 2627-31 dated 05-09-2024 , & letter no 8434-37 dated 29.03.2025 due to non receipt of the same this office is not able to proceed futher with the cases on parivish portal and the same have been delisted at present.
110	Kotkhai	Jarahi to Oddi link road	5.00	Jarahi	Completed	.31.223637 77.596355	.31.224795 77.523673	.31.223509 77.526355	3.00		Violation cases were earlier reported from Jubbal division. After creation of new Division at Kotkhai the cases are being processed for approval. However the matter for providing the revenue papers of these roads have been taken up with Tehsildar Kotkhai vide letter no 2627-31 dated 05-09-2024 , & letter no 8434-37 dated 29.03.2025 due to non receipt of the same this office is not able to proceed futher with the cases on parivish portal and the same have been delisted at present.
110											
364											


 Engineer-in-Charge
 Himachal Pradesh, PWD,
 Nirman Bhawan, Nigam Vihar,
 Shimla-01

Proforma-IV(Unprocessed cases having area less than 1.00 Hec.)											
Sr. No.	Name of Division	Name of the road	Total length of road (Kms)	Starting From (Name)	Present status whether completed or in progress	GPS coordinates at Strategic point			Area in Hectare	Unprocessed cases that can be processed under FRA upto area 1.00 hectare	Remarks, if any
						Starting point	End point	Mid point of road length or villages/ important location along the road			
1	2	3	4	5	6	7	8	9	10	11	12
SHIMLA ZONE											
3rd Circle Solan											
1	Arki	Link road to village Haripur km 0/0 to 0/930	0.93	Starts from Village Namol	Work completed	Namol 31°-3'-15" 76°-57'-58.2"	Haripur 31°-03'-45" 76°-58'-1.8"	31°-03'-03" 76°-56'-0"	0.86.63 hac.	The forest land is less than 1(one) hac. Hence the diversion of forest land 00.86.63 hac.is proposed under FRA	
2	Arki	Piplughat to Saryanj road km 0/0 to 1/500.	1.5	Piplughat	Work completed	Piplughat 31°-03'-21" 76°-59'-36.4"	Saryaj 31°-03'-21" 76°-59'-36.4"	Baa 31°-11'-37.2" 76°-59'-36.4"	00-90-00 hac.	The forest land is less than 1(one) hac. Hence the diversion of forest land 0-90-00 hac. hac.is proposed under FRA	
3	Arki	Shalaghat to	0.6	Shalaghat	Work	Shalaghat 31°-11'-	Ghumari 31°-11'-	31°-10-48.6" 76°-	00-60-00 hac.	The forest land is	

Proforma-IV(Unprocessed cases having area less than 1.00 Hec.)											
Sr. No.	Name of Division	Name of the road	Total length of road (Kms)	Starting From (Name)	Present status whether completed or in progress	GPS coordinates at Strategic point			Area in Hectare	Unprocessed cases that can be processed under FRA upto area 1.00 hectare	Remarks, if any
						Starting point	End point	Mid point of road length or villages/ important location along the road			
1	2	3	4	5	6	7	8	9	10	11	12
SHIMLA ZONE											
		Dadhogi 0/0 to 6/00			completed	21° 76'-59'-36.4"	1.2° 76'-59'-7.8"	59'-13.8"		less than 1(one) hac. Hence the diversion of forest land 0.60.00 hac.is proposed under FRA	
4	Arki	Bathalang to Tamred road km 0/0 to 5/00 Forest.	5	Bathalang	work completed	Bathalang 31°-09'-51.6" 77°-6'-21.6"	Tamred 31°-09'-20.4" 77°-0'-0"	Baa 31°-09'-31.20" 77°-0'-10"	00-88-85 hec.	The forest land is less than 1(one) hac. Hence the diversion of forest land 0-88-85 hec. hac.is proposed under FRA	
5	Nalagarh	C/O link road Buranwala to Bhated	1.20	Buranwala	completed	Burawala	Bhatd	Govt School at RD. 0/700	0.576	Under Process	The case is being processed under FRA
						30 54'44.10"	30 54'33.35"	30 54'41.79"			
						76 49'57.41"	76 50'18.90"	76 50'20.05"			
6	-do-	C/O link road Kulhariwala to Tipra.	1.93	Kulhariwala	Completed	Kulhariwala	Tipra	Jai Mata Glass Mill Ltd Tipra	0.724	Under Process	The case is being processed under FRA
						30 54'18.93"	30 54'46.67"	30 54'36.93"			
						76 51'47.02"	76 52'0.285"	76 51'40.58"			

Proforma-IV(Unprocessed cases having area less than 1.00 Hec.)											
Sr. No.	Name of Division	Name of the road	Total length of road (Kms)	Starting From (Name)	Present status whether completed or in progress	GPS coordinates at Strategic point			Area in Hectare	Unprocessed cases that can be processed under FRA upto area 1.00 hectare	Remarks, if any
						Starting point	End point	Mid point of road length or villages/ important location along the road			
1	2	3	4	5	6	7	8	9	10	11	12
SHIMLA ZONE											
7	Nalagarh	C/o Link road to village Dharghat	7.00	Baila	Work is in progress	Baila	Dharghat	Mid Poit	0.63	Under Process	The case is being processed under FRA
						31o 4'11.50"	31o 0'32.6"	31o 5'15"			
						76o 49'.56.27"	76o 50'.54.71"	76o 48'.10.42"			
8	Nalagarh	C/o Link road Jukhari.	2.80	Panjehli	Completed	Pajhli	Jukhari	Mid Poit	0.81	Under Process	The case is being processed under FRA
						31o 10'10.25"	31o 10'30.6"	31o 10'15"			
						76o 41'30.5."	76o 42'30."	76o 41'95.50."			
9	Nalagarh	C/o Bhini Johri to Rajwan Road	3.5	Bhini Johari	In progress	Bhini Johari	Rajwan	Mid Point	0.30	Under Process	The case is being processed under FRA
10	Solan	Jathia Devi to Anji Dawanty road	3.5	Jathia Devi	Completed	31.504.33 77502.49	31.410.22 77.522.63	31.445 77.507.31	2.7	Under Process	

Proforma-IV(Unprocessed cases having area less than 1.00 Hec.)											
Sr. No.	Name of Division	Name of the road	Total length of road (Kms)	Starting From (Name)	Present status whether completed or in progress	GPS coordinates at Strategic point			Area in Hectare	Unprocessed cases that can be processed under FRA upto area 1.00 hectare	Remarks, if any
						Starting point	End point	Mid point of road length or villages/ important location along the road			
1	2	3	4	5	6	7	8	9	10	11	12
SHIMLA ZONE											
11	Kasauli	C/O road from village Dhakra to Jabbal via Bharamna.	2	Dhakra	In Process	Longitude 31° 2'46.50"N Latitude 76°54'37.13"E		Longitude 31° 3'14.50"N Latitude 76°54'2.20"E	0.158 ha	Unprocessed	At present FRA case is being prepared by the Consultant, revenue papers under preparation.
12	-do-	C/O Chandi Bamot via Hart Tippra road	2	Chandi	In Process	Chadi Longitude 76° 49' 58" Latitude 31° 01' 40"	Bamot Longitude 76° 50' 45" Latitude 31° 02' 00"	Harath Longitude 76° 50' 50" Latitude 31° 02' 05"	0.568 ha	Unprocessed	At present FRA case is being prepared by the Consultant, revenue papers under preparation.
13	-do-	C/O Karah ka Nallah to P.I.Cheoni road(Cheoni Bughrat)	1.9	Cheoni Bughrat	In Progress	Choi Bughrat Latitude 76° 49' 55" Latitude 31° 02' 10"			0.3085 ha	Unprocessed	At present FRA case is being prepared by the Consultant, revenue papers under preparation.

Proforma-IV(Unprocessed cases having area less than 1.00 Hec.)											
Sr. No.	Name of Division	Name of the road	Total length of road (Kms)	Starting From (Name)	Present status whether completed or in progress	GPS coordinates at Strategic point			Area in Hectare	Unprocessed cases that can be processed under FRA upto area 1.00 hectare	Remarks, if any
						Starting point	End point	Mid point of road length or villages/ important location along the road			
1	2	3	4	5	6	7	8	9	10	11	12
SHIMLA ZONE											
14	-do-	C/O Shardighat to Gambrola Pul via Matkanda Chawani Kamthan road	3	Shardighat	In Progress	Matkanda Latitude 76° 49' 20" Latitude 30° 02' 03"	Chawai Kamtha Longitude 76° 49' 7" Latitude 30° 2' 50"		0.1392 ha	Unprocessed	At present FRA case is being prepared by the Consultant, revenue papers under preparation.
15	-do-	C/O link road to village Nahra.	0.5	Nahra	In Process	Longitude 30°56'3.41"N Latitude 76°54'28.15"E	Longitude 30°56'17.64"NL on Latitude 76°54'33.44"E		0.248 ha	Unprocessed	At present FRA case is being prepared by the Consultant, revenue papers under preparation.
16	-do-	Link road to village Kharota	1	Barotiwala	In Process	Barotiwala Longitude 76° 45' 05" Latitude 30° 44' 30"	Kharota Longitude 76° 49' 05" Latitude 30° 54' 25"		Approx 0.48 ha	Unprocessed	Under process At present FRA case is being prepared by the Consultant, revenue papers under preparation.

73

Proforma-IV(Unprocessed cases having area less than 1.00 Hec.)											
Sr. No.	Name of Division	Name of the road	Total length of road (Kms)	Starting From (Name)	Present status whether completed or in progress	GPS coordinates at Strategic point			Area in Hectare	Unprocessed cases that can be processed under FRA upto area 1.00 hectare	Remarks, if any
						Starting point	End point	Mid point of road length or villages/ important location along the road			
1	2	3	4	5	6	7	8	9	10	11	12
SHIMLA ZONE											
1	Theog Division	Shilaroo to Patmari	1.50	Shilaroo	Completed	31° 12'23" 77° 25'30"	31° 12'25" 77° 25'28"	31° 12'31" 77° 25'28"	0.900	--do--	Upprocessed
2	Shimla -II	Link road to village Pandoa. Km.0/0 to 0/500	0.5	link from luri-suni	Completed	-31° 24' 092" -077°12'195"	-31° 27' 345" -077°30'82"	-31°27'135" - 077°30'829"	Area to be certified by revenue authority	The case to be processed under FRA	As informed by concerned Assistant Engineer the said road is constructed by local panchayat. The case to be processed under FRA
3	Shimla-II	Devnagar Kuroo Road	2	Devnagar	Completed	31-926.61 77-547.43	31-959 77-520.42	31-932.45 77-540.52	1.2	The case to be processed under FRA	As informed by concerned Assistant Engineer the said road is constructed by local panchayat. The case to be processed under FRA
11th Circle Rampur											
1	Rampur	Link road to Dimni	0.86	Near village Dimni	Completed	-31° 22' 422" 77° 44' 115 "	-31° 22' 384" -77° 44 ' 099"	-31° 22' 394" -77° 44' 031"		Area upto 1.00 hectare	Revenue papers not prepared.
2	Rampur	Link road to Jarashi	0.80	Near village Jarashi	Work Stopped	-31° 18' 509" 77° 42' 829 "	-31° 19' 004" -77° 42 ' 428"	-31° 18' 551" -77° 42' 492"	0.77	Area upto 1.00 hectare	Revenue papers not prepared.
3	Rampur	Barkal Thallra	0.09	Barkal	Completed	-31° 24' 74.9" 77° 43' 93.0 "	-31° 25' 550" -77° 44 ' 46.8"	-31° 24' 923" -77° 44' 368"		Area upto 1.00 hectare	Revenue papers not prepared.
4	Karchham	Construction of Road from Karchham Sangla Chhitkul road to maffu Khale.	0.69	Karchham Sangla Chhitkul road	Completed	= 31°24'10" = 78°20'14"	= 31°24'5" = 78°20'27"	= 31°24' 0.5" = 78°20'29.4"		Area upto 1.00 hectare	FRA under preparation.

Proforma-IV(Unprocessed cases having area less than 1.00 Hec.)											
Sr. No.	Name of Division	Name of the road	Total length of road (Kms)	Starting From (Name)	Present status whether completed or in progress	GPS coordinates at Strategic point			Area in Hectare	Unprocessed cases that can be processed under FRA upto area 1.00 hectare	Remarks, if any
						Starting point	End point	Mid point of road length or villages/ important location along the road			
1	2	3	4	5	6	7	8	9	10	11	12
SHIMLA ZONE											
5	Karchham.	Construction of Link road from Odarang to Matikoda.	1.98	Karchham Sangla Chhitkul road	In progress.	= 31°24'53.4" 78°80'2.4"	= 31°24'43.4" 78°70'49.2"	= 31°24' 47.2" 78°80'6.9"	-	Area upto 1.00 hectare	FRA under preparation.
6	Karchham.	Construction of Link road from Village Powari to Talangpi Km. 0/0 to 5/150.	5.15	Powari.	Completed	31°31'17.38" 78°16'17.56"	31°31'10.04" 78°18'26.18"	1°31'31.96" 78°17'50.50"	-	Area upto 1.00 hectare	FRA case under preparation.
7	Kaza	C/O Link road to village Nadang Km. 0/0 to 3/0	2.00	SKG road near Nadang	In progress.	-32°04' 08.9" 078° 20' 02.4 " 3344 M	-32°03' 51.0" -078° 20' 003 " 3387 M	-32°03' 59.0" -078° 20' 12.9 " 3358 M	-	Area upto 1.00 hectare	Revenue papers and other relevant documents are being collected. The FCA proposal shall be submitted tentatively by 30.09.2025.
8	Kaza	C/O Demul to Mulche road Km. 0/0 to 2/200	1.00	Demul	In progress.	-32°18' 33.61" 78° 10'58.13 "	-32°10' 50.68" -78° 11'04.10 "	-32°10' 39.70" -78° 11'04.88 "	0.90	Area upto 1.00 hectare	Revenue papers and other relevant documents are being collected. The FCA proposal shall be submitted tentatively by 30.09.2025.

Proforma-IV(Unprocessed cases having area less than 1.00 Hec.)											
Sr. No.	Name of Division	Name of the road	Total length of road (Kms)	Starting From (Name)	Present status whether completed or in progress	GPS coordinates at Strategic point			Area in Hectare	Unprocessed cases that can be processed under FRA upto area 1.00 hectare	Remarks, if any
						Starting point	End point	Mid point of road length or villages/ important location along the road			
1	2	3	4	5	6	7	8	9	10	11	12
SHIMLA ZONE											
9	Kaza	C/O Road from Kakti to Chamay Km. 0/0 to 3/0	2.00	Kakti	In progress.	-32°12' 5.52" 98° 06'15.17 "	-32°11' 34.56" -78° 07'49.54 "	-32°12'6.93" -78° 07'4.33 "	4.2495	Area upto 1.00 hectare	Alignment of road changed. Hence Proposal for dropping sent to DFO Wildlife Kaza vide There is a private land issue. Hence proposal for dropping sent to DFO Wildlife Kaza vide Executive Engineer Kaza letter No PW-SD-CB-WA-Forest Cases/2019-20-2335 dated 06.07.2021 and sent to Nodal Officer-Cum-Addl.PCCF(FCA)O/o Pr.CCF(HOFF)HP Shimla vide letter NoPW-SD-CB-WA-FRA/2022-23-9217-18 dated 12.01.2022.
* 10	Kaza	C/o Link road from Tailing to Pharka Km. 0/0 to 5/600	1.22	Tailing	In progress.	-31°58' 42.41" 31° 57'48.72 "	-78°04' 48.16" -78° 03'5.91 "	-3654 M 3678 M	-	Area upto 1.00 hectare	Revenue papers and other relevant documents are being collected. The FCA proposal shall be submitted tentatively by 30.09.2025.

Proforma-IV(Unprocessed cases having area less than 1.00 Hec.)											
Sr. No.	Name of Division	Name of the road	Total length of road (Kms)	Starting From (Name)	Present status whether completed or in progress	GPS coordinates at Strategic point			Area in Hectare	Unprocessed cases that can be processed under FRA upto area 1.00 hectare	Remarks, if any
						Starting point	End point	Mid point of road length or villages/ important location along the road			
1	2	3	4	5	6	7	8	9	10	11	12
SHIMLA ZONE											
11	Kaza	C/O Road from Mikam to Thuktan Km. 0/0 to 2/0	1.83	Kungri	In progress.	-31°57' 20.15" 31° 56'55.93 "	-78°01' 35.20" -78° 01'58.03 "	-3760 M 3793 M	-	Area upto 1.00 hectare	Revenue papers and other relevant documents are being collected. The FCA proposal shall be submitted tentatively by 30.09.2025.
12	Kaza	C/O Road from vilage Geu to Geu Gompa Km. 0/0 to 1/165	0.52	Gue	In progress.	-32°07' 44.20" 78° 34'12.9 " 3620 M	-32°07' 58.9 " -78° 33'52.6 " 3706 M	-32°08' 01.7 " -78° 33'58 " 3681 M	-	Area upto 1.00 hectare	Revenue papers and other relevant documents are being collected. The FCA proposal shall be submitted tentatively by 30.09.2025.
13	Kaza	C/O Link road to village Kibri Km. 0/0 to 8/0	1.00	Sangling	In progress.	-32°08' 54.47" 78° 12'28.51 " 3539 M	-32°09' 35.06" -78° 15'30.55 " 3697 M	-32°10' 52.87" -78° 17'02.04" 3734 M	9.66	Area upto 1.00 hectare	Revenue papers and other relevant documents are being collected. The FCA proposal shall be submitted tentatively by 30.09.2025.
14	Kumarsain	Kingal Dhinguli road Km. 0/0 to 2/0	2.00	Kingal	Completed	-31°-19.889' 25'286"	-77°- 77°-25'243"	-31°-19.286' 77°-25'136"	-	Area upto 1.00 hectare	Revenue papers not prepared.
15	Kumarsain	Link road to village Gancog Km. 0/0 to 0.065	0.07	Luri Suni road	Completed	-31°-19.598' 22'398"	-77°- 22'510"	-31°-19.500' 77°-22'250"	-	Area upto 1.00 hectare	Revenue papers not prepared.
16	Kumarsain	Thachru Sheleg road Km. 0/0 to 2/00	2.00	Thachru	In progress	-31°-17.307' 23'732"	-77°- 24'147"	-31°-17.444' 77°-23'933"	-	Area upto 1.00 hectare	Revenue papers not prepared.
17	Kumarsain	Machinkhad Sonadhar road Km. 0/0 to 1/300 (Jeepable)	1.300	Machinkhad	Completed	-31°-16.559' 25'777"	-77°- 25'790"	-31°-16.570' -77°-25'782"	-	Area upto 1.00 hectare	Revenue papers not prepared.
18	Kumarsain	Link road to Village Dhali Km. 0/0 to 0/600 (Jeepable)	0.600	Jamu Ghat	Completed	-31°-17.621' 25'299"	-77°- 77°-25'250"	-31°-17.861' -77°-25'270"	-	Area upto 1.00 hectare	Revenue papers not prepared.

Proforma-IV(Unprocessed cases having area less than 1.00 Hec.)

Sr. No.	Name of Division	Name of the road	Total length of road (Kms)	Starting From (Name)	Present status whether completed or in progress	GPS coordinates at Strategic point			Area in Hectare	Unprocessed cases that can be processed under FRA upto area 1.00 hectare	Remarks, if any
						Starting point	End point	Mid point of road length or villages/ important location along the road			
1	2	3	4	5	6	7	8	9	10	11	12
SHIMLA ZONE											
19	Kumarsain	Link road to Village Plaran Km. 0/0 to 0/800	0.800	Jamu Ghat	Completed	-31°-18.811' 24'594"	-77°-31°-19.076' 77°-24'581"	-31°-19.000' 77°-24'660"	-	Area upto 1.00 hectare	Revenue papers not prepared.
20	Kumarsain	Link road to Village Upper Ghatti Km. 0/0 to 1/300	1.30	Jamu Ghat	In progress	-31°-18.147' 24'924"	-77°-31°-17.817' 25'300"	-77°-31°-17.769' 77°-25'359"	-	Area upto 1.00 hectare	Revenue papers not prepared.
21	Kumarsain	Link road to Shanand km. 0/0 to 1/500.	1.500	Dhalu Dhank	Completed	-31°-18.928' 27'328"	-77°-31°-18.700' 77°-27'569"	-31°-18.760' 77°-27'333"	-	Area upto 1.00 hectare	Revenue papers not prepared.
22	Kumarsain	Link road to village Doza to panchayat H.Q. Madhawani Km.0/0 to 1/010	1.010	Doza	Completed	-31°-16.65' 27'823"	-77°-31°-16' 449" 77°-27' 612"	-31°-16' 757" -77°-27'901"	-	Area upto 1.00 hectare	Revenue papers not prepared.
23	Kumarsain	Barthanighatti Thach Bajwa Road Km. 0/0 to 2/500	1.925	Barthani Ghati	Completed	-31°-16.216' 21'571"	-77°-31°-16.277' 77°-22'364"	-31°-16.209' -77°-21'884"	-	Area upto 1.00 hectare	Revenue papers not prepared.
24	Kumarsain	Tanjubbar Banshera Shilajan Road Km. 0/0 to 2/0	2.00	Jarol	In progress	-31°17' 296" -077° 24' 300"	-31°17' 048" -077° 30'893"	-31° 17'105" -077° 29'648"	-	Area upto 1.00 hectare	Revenue papers not prepared.
25	Kumarsain	Link road to village Phaleli	1.00	Pralidhar	Completed	-31°17' 401" -077° 29' 354"	-31°19' 585" -077° 29'288"	-31° 19'698" 077° 29'485"	-	Area upto 1.00 hectare	Revenue papers not prepared.
26	Kumarsain	Naltinalah Bhuttidhar Dokri road Km. 0/0 to 2/0.	2.00	Nalti Nalha	Completed	-31°17' 03.026" -077° 29' 230"	-31°16' 049" -077°30'707"	-31°17'000" 077° 30' 532"	-	Area upto 1.00 hectare	Revenue papers not prepared.
26											
12th Circle Nahar											
Nil											
14th Circle Rohru											
Nil											

Engineer-in-charge
Himachal Pradesh, PWD,
Nirmal Bhawan, Nigam Yahan,
Shimla-03

Proforma-V (Unprocessed cases having area more than 1 hectare)

78

Sr. No.	Name of Division	Name of the road	Total length of road (Kms)	Starting From (Name)	Present status whether completed or in progress	GPS coordinates at Strategic point			Area in Hectare	Unprocessed/pending cases which involves land more than 1.00 hectare	Remarks, if any
						Starting point	End point	Mid point of road length or villages/ important location along the road			
1	2	3	4	5	6	7	8	9	10	11	12
SHIMLA ZONE											
3rd Circle Solan											
1	Arki	Kuiru Mangrwadi Bajot road km 0/0 to 5/585	5.59	Kuiru	Work completed.	Kuiru 31°-9'-19.2" 76°-54'-51"	Bajot 31°-09'-25.2" 76°-54'-13.8"	Magrwadi 31°-09'-13.8" 76°-54'-17.4"	01-38-00 hec.	Revenue papwer collected and Chef Conservator of Fores Bilaspur Forest Circle, has been requested for fixing a date of joint inspection vide this office letter No. 2537-41 dated 15.07.2025.	
2	Arki	C/o link road from Pakauti to Harisingdhar road km 0/0 to 4/00	4.00	Pakauti	Pertain to G.P. Sewra Chandi	Pakauti 31°-15'-8.1" 77°-0'-13.3"	Harisighdhar 31°-15'-16.2" 77°-0'-28.3"	Dhar 31°-15'-26.0" 77°-0'-23.3"		The road pertain the G.P Sewra Chandi & There is no proposal for construction link road from Pakauti to Harisingdhar at present under this office.	
3	Solan	Link road Kuftu to Bainj Kayar 0/0 to 8/0	8.00	Kuftu	Completed	Kuftu 31°-6'-15" 77°-1'-30"	Buch Kayar 31°-06'-30" 77°-2'-20"	..31°-06'-20" 77°-1.5'-10"	0.32	Unprocessed	The letter has been written to SDM Kandaghat vide this office letter No. PW-ksd/Road/2025-26- 202-04 dated 10.06.2025 to provide the revenue records
4	Solan	Link road Sharadaghat to Dablog km 0/0 to 6/00	6.00	Sharadaghat	Completed	Sharadaghat 31°-03'-30" 76°-55'-45"	Dablog 31°-04'-30" 77°-15'-20"	31°-3.5'-25" 76°-40'-30"		Unprocessed	The letter has been written to SDM Kandaghat vide this office letter No. PW-ksd/Road/2025-26- 202-04 dated 10.06.2025 to provide the revenue records

20

Sr. No.	Name of Division	Name of the road	Total length of road (Kms)	Starting From (Name)	Present status whether completed or in progress	GPS coordinates at Strategic point			Area in Hectare	Unprocessed/pending cases which involves land more than 1.00 hectare	Remarks, if any
						Starting point	End point	Mid point of road length or villages/ important location along the road			
1	2	3	4	5	6	7	8	9	10	11	12
4th Circle Shimla											
1	Theog Division	Lafughati to Malehari	10.00	Lafughati	Completed	31° 10'09" 77° 22'33"	31° 10'41" 77° 24'07"	31° 09'52" 77° 24'42"	6.00	unprocessed	Login has been done on Parivesh portal without FCA, and SDM (Civil) and Revenue Authority Theog have been informed by this office vide letter No. 2592-94 dated 9.7.2024 to make/provide the revenue papers , but it is still awaited.
2	Theog Division	Kargoli Nallah to Bagri	5.00	Kargoli	Completed	31°03'29.49" 77°24'49.69"	31°02'52.83" 77°25'59.43"	31°03'03" 77°23'59.41"	3.00	--	Removed
3	Chopal Division	C/o Mandli to Jundla road km. 0/0 to 3/0 under	3.000	Mandli	In progress	77°33'858" 31°02'815" Ht. 2315 mtr	77°35'134" 31°03'194" Ht. 2466 mtr	77°34'602" 31°03'450" Ht. 2388 mtr	1.9550	unprocessed	
4	Chopal Division	C/o Jhandua to Chhanog road km. 0/0 to 6/060.	6.060	Jhandua	In progress	77°43'195" 30°55'455" Ht. 1472 mtr	77°40'718" 30°52'214" Ht. 1704 mtr	77°42'981" 30°54'937" Ht. 1613 mtr	2.3550	unprocessed	
4											
11th Circle Rampur											
1	Rampur	C/o road from Bhalidhar to Juana Dogri	3.00	Bhalidhar	Work Stopped	-31° 25' 357" -77° 42' 656"	-31° 25' 791" -77° 42' 935"	-30° 26' 028" -77° 43' 026"		Area more than 1.00 hectare	Revenue papers not prepared.
2	Rampur	Nehra to Palzara	6.30	Nehra	Work Stopped	-31° 22' '174" -77° 39' 128 "	-31° 22' 227" -77° 38' 070"	-31° 22' 246" -77° 38' 343"		Area more than 1.00 hectare	Revenue papers not prepared.
3	Rampur	C/o road from Gunda Railla to Sharan .	3.80	Gunda	Work Stopped	-31° 19' 07.3" -77° 43' 102"	-31° 19' 084" -77° 43' 213"	-31° 19' 084" -77° 43' 213"		Area more than 1.00 hectare	Revenue papers not prepared.
4	Nankhari	Gahan Majdharti Garoli Kenchi	8.44	Gahan	Work Stopped	-31° 16' 56" -77° 81'08 "	-31° 15' 28" -77° 59' 11"	-31° 16' 59" -77° 59'11"		Area more than 1.00 hectare	Revenue papers not prepared.
5	Nankhari	Nankhari Sunar Banoga Thua	8.00	Nankhari	Work Stopped	-31° 6' 12" -77° 10' 20 "	31° 21' 34.9" 77° 34' 19.3"	-31° 24' 18.4" -77° 16' 24.2"		Area more than 1.00 hectare	Revenue papers not prepared.
6	Nankhari	Jawalda Danewati Nagalani road	5.50	Jawalda	Work Completed	-31° 18' 2.9" -77° 33' 42.8 "	31° 19' 61" 77° 24.2 ' 36"	-31° 26' 21" -77° 26' 18.4"		Area more than 1.00 hectare	Revenue papers not prepared.

Sr. No.	Name of Division	Name of the road	Total length of road (Kms)	Starting From (Name)	Present status whether completed or in progress	GPS coordinates at Strategic point			Area in Hectare	Unprocessed/pending cases which involves land more than 1.00 hectare	Remarks, if any
						Starting point	End point	Mid point of road length or villages/ important location along the road			
1	2	3	4	5	6	7	8	9	10	11	12
7	Karchham.	Construction of Chaura Ruppi road upto Chhota Kamba Km. 0/0 to 15/0	15.00	Chaura.	Completed	31°34'01" '77°51'29.92"	31°33'58.66" '77°54'37.45"	= 31°34'11.79" = 77°53'10.12"	-	Area more than 1.00 hectare	Formation cutting work is completed before 1980 and now mutation of existing road has been done in the name of PWD during 2016.FCA case not prepared.
8	Karchham.	Construction of Link road to Saak Kanda Km. 0/0 to 18/500	8.00	Sherpa Colony	Work yet not started.	31°32'57.50" '78°00'51.85"	31°36'04.12" '77°59'32.05"	31°33' 21.80" '78°00'48.81"	-	Area more than 1.00 hectare	Road has already been constructed by the HPSEB during the construction of 120 MW Sanjay Jal Vidyut Project Km. 0/0 to 10/0 and FCA under preparation from Km. 10/0 to 18.500. Gift deed awaited for private land owners.
9	Karchham.	Construction of Link road from Rakchham to Varda.	5.00	Rakchham	Held up	31°23'21.2" '78°21'20.5"	31°22'25.5" '78°22'8.4"	=31°22' 35.5" = 78°21'58.2"	-	Area more than 1.00 hectare	FRA under preparation.
10	Karchham.	construction of Jeepable road Ramni Bridge to Village Ramni Km. 0/0 to 5/500	5.50	Ramni Bridge.	Completed.	31°31'29.51" '78°31'4.79"	'31°30'46.04" '78°03'28.49"	31°31'07.30" '78°03'22.67"	-	Area more than 1.00 hectare	Forest case under preparation.
11	Karchham.	Construction of Shongthong Barang road Km. 0/0 to 8/0.	8.00	Shong thong.	Work is in progress.	31°31'03.62" '78°16'16.99"	31°30'30.29" '78°16'05.79"	31°30'46.77" '78°16'16.09"	-	Area more than 1.00 hectare	Forest case under preparation.
12	Karchham.	Construction of Link road from Chagaon to Chagaon Saring Km. 0/0 to 8/500	8.50	Chagaon.	Work is in progress.	'31°31'34.96" '78°05'33.92"	'31°31'52.11" 78°05'20.83"	= 31°31'44.71" = 78°05'26.09"	-	Area more than 1.00 hectare	Forest case under preparation.
13	Karchham.	Construction of Link road to Village Yashang.	3.50	Jankpuri.	Work is in progress.	'31°31'34.83" '78°05'48.70"	'31°31'56.39" '78°05'01.27"	31°31'48.40" 78°05'30.38"	-	Area more than 1.00 hectare	Forest case under preparation.

Sr. No.	Name of Division	Name of the road	Total length of road (Kms)	Starting From (Name)	Present status whether completed or in progress	GPS coordinates at Strategic point			Area in Hectare	Unprocessed/pending cases which involves land more than 1.00 hectare	Remarks, if any
						Starting point	End point	Mid point of road length or villages/ important location along the road			
1	2	3	4	5	6	7	8	9	10	11	12
14	Kaza	C/O Link road from Lari to Lari Dupuk Km. 0/0 to 5/0	3.00	Lari	In progress.	-32°04' 55.6" -078° 25' 07" 3374 M	-32°07' 44.2" -078° 34' 12.7" 3555 M	-32°05' 06.8" -078° 25' 10.04" 3557 M	0.6944	Area more than 1.00 hectare	Revenue papers and other relevant documents are being collected. The FCA proposal shall be submitted tentatively by 30.09.2025.
15	Kaza	C/O Dankar Lalung Demul Kaumic road Km. 0/0 to 10/0	9.91	Dankar	In progress.	32°05' 26.84" -78° 12' 56.73 " 3852 '	-32°08' 52.43" -78° 12' 16.64 " 3536 M	-32°08' 40.63" -78° 13' 152.72 " 3708 M	0.453	Area more than 1.00 hectare	Revenue papers and other relevant documents are being collected. The FCA proposal shall be submitted tentatively by 30.09.2025.
16	Kaza	C/O Road from Demul to Doksa Rigzing Km. 0/0 to 12/0	5.84	Demul	In progress.	-32°09' 44.21" -78° 10'38.91 "	-32°13' 36.12" -78° 11'12.16 "	-32°11' 24.12" -78° 10'58.42 "	9.8836	Area more than 1.00 hectare	There is a private land issue. Hence proposal for dropping sent to DFO Wildlife Kaza vide Executive Engineer Kaza letter No PW-SD-CB-WA-Forest Cases/2019-20-2335 dated 06.07.2021 and sent to Nodal Officer-Cum-Addl.PCCF(FCA)O/o Pr.CCF(HOFF)HP Shimla vide letter NoPW-SD-CB-WA-FRA/2022-23-9219-20 dated 12.01.2022.
17	Kaza	C/O Mikkam Kungri Upper Guling to Bhar road Km. 0/0 to 4/0	3.50	Mikkam	In progress.	-31°46' 58.10" -32° 02'17.49 "	-77°57' 50.84" -78° 03'36.19 "	-4884 M 3607 M	-	Area more than 1.00 hectare	Revenue papers and other relevant documents are being collected. The FCA proposal shall be submitted tentatively by 30.09.2025.

Sr. No.	Name of Division	Name of the road	Total length of road (Kms)	Starting From (Name)	Present status whether completed or in progress	GPS coordinates at Stretegic point			Area in Hectare	Unprocessed/pendin g cases which involves land more than 1.00 hectare	Remarks, if any	
						Starting point	End point	Mid point of road length or villages/ importent location along the road				
1	2	3	4	5	6	7	8	9	10	11	12	
18	Kaza	C/O Link road from Mikkam to Phukeyhung Km. 0/0 to 8/500	7.21	Mikkam	In progress.	-32°02' 54.80" -32° 04'16.91 "	-78°01' 47.40" -78° 00'30.15 "	-3866 M 3866 M	-	-	Area more than 1.00 hectare	Revenue papers and other relevant documents are being collected. The FCA proposal shall be submitted tentatively by 30.09.2025.
19	Kaza	C/O Link road from Sagnam to Rajgaon Km. 0/0 to 5/0	2.27	Sagman	In progress.	-32°02' 6.28" -32° 02'23.39 "	-78°02' 59.05" -78° 01'32.65 "	-3614 M 3686 M	-	-	Area more than 1.00 hectare	Revenue papers and other relevant documents are being collected. The FCA proposal shall be submitted tentatively by 30.09.2025.
20	Kaza	C/O Sailing Bhar road Km. 0/0 to 6/0	5.00	Sailing	In progress.	-32°02' 27.90" -32° 00'38.52 "	-78°00' 16.70" -78° 04'2.58 "	-3751 M 3661 M	-	-	Area more than 1.00 hectare	Revenue papers and other relevant documents are being collected. The FCA proposal shall be submitted tentatively by 30.09.2025.
21	Kaza	C/O Sichling Mane Pomrang road Km. 0/0 to 15/500	11.52	Sichling	In progress.	-31°58' 26.41" -31° 56'56.70 "	-78°04' 46.21" -78° 05'55.29 "	-3690 M 3851 M	-	-	Area more than 1.00 hectare	Revenue papers and other relevant documents are being collected. The FCA proposal shall be submitted tentatively by 30.09.2025.

Sr. No.	Name of Division	Name of the road	Total length of road (Kms)	Starting From (Name)	Present status whether completed or in progress	GPS coordinates at Strategic point			Area in Hectare	Unprocessed/pending cases which involves land more than 1.00 hectare	Remarks, if any
						Starting point	End point	Mid point of road length or villages/ important location along the road			
1	2	3	4	5	6	7	8	9	10	11	12
22	Kaza	C/O Chhidang Tangri Yogma Goma road Km. 0/0 to 15/500	7.45	Chhidang	In progress.	-32°01' 36.88" -78° 14'39.88 " 3545 M	-32°01' 50.66" -78° 15'45 "3523 M	-32°02' 36.27" -78° 18'50.71 "3559 M	-	Area more than 1.00 hectare	Revenue papers and other relevant documents are being collected. The FCA proposal shall be submitted tentatively by 30.09.2025.
23	Kaza	C/O Link road from Mudh to Pharka Km. 0/0 to 5/500	2.50	Mud	In progress.	-31°56' 55.93" -31° 57'25.35 "	-78°01' 55.30" -78° 01'40.70 "	-3793 M 3775 M	-	Area more than 1.00 hectare	Revenue papers and other relevant documents are being collected. The FCA proposal shall be submitted tentatively by 30.09.2025.
24	Kaza	C/O Link road from Sagnam to Taling Todnam Km 0/0 to 11/0	9.53	Sagnam	In progress.	-32°00' 38.52" -31° 58.26'41 "	-78°04' 2.58" -78° 04.46'21 "	-3661 M 3690 M	-	Area more than 1.00 hectare	Revenue papers and other relevant documents are being collected. The FCA proposal shall be submitted tentatively by 30.09.2025.
25	Kaza	C/O Link road from Lalung to Phane Km 0/0 to 3/0	3.00	Lalung	In progress.	-31°56' 56.76" -32° 08'40.84 "	-32°08' 50.20" -78° 14'28.30 "	-32°08' 45.60" -78° 14'58.87 " 4020 M	-	Area more than 1.00 hectare	Revenue papers and other relevant documents are being collected. The FCA proposal shall be submitted tentatively by 30.09.2025.
26	Kaza	C/O Link road from Mane to Siluk Km. 0/0 to 9/0	6.00	Mane	In progress.	-32°02' 01.30" -78° 14'17.56 " 3571 M	-32°05' 09.89" -78° 11'38.09 " 3518 M	-32°03' 19.74" -78° 12'43.52 " 3400 M	-	Area more than 1.00 hectare	Revenue papers and other relevant documents are being collected. The FCA proposal shall be submitted tentatively by 30.09.2025.
27	Kumarsain	Pannu Dhank Katheen Road Km. 0/0 to 6/000	6.00	Pannu Dhak	Completed	-31°-20.381' 77°-23'712'	-31°-19.918' 77°-23'695"	-31°-20.039' 77°-24'392"	-	Area more than 1.00 hectare	Revenue papers not prepared.

Sr. No.	Name of Division	Name of the road	Total length of road (Kms)	Starting From (Name)	Present status whether completed or in progress	GPS coordinates at Strategic point			Area in Hectare	Unprocessed/pending cases which involves land more than 1.00 hectare	Remarks, if any
						Starting point	End point	Mid point of road length or villages/ important location along the road			
1	2	3	4	5	6	7	8	9	10	11	12
28	Kumarsain	Luri-Suni road Km.0/0 to 49/0 Portion (RD. 103/800 to 120/800)	49.00	Luri	Completed	-31°-20.403" 77°-25'703"	-31°-17.871" 77°-20'143"	-31°-23 '049" 77°-12'190"	-	Area more than 1.00 hectare	Revenue papers not prepared.
29	Kumarsain	Baragaon Matiana road Km. 0/0 to 56/0 (Portion 21/500 to 29/100) Barthanighati to Thathal nallah	7.60	Barthanighati	Completed	-31°-16.216' 77°-21'571"	-31°-14.863' 77°-23'379"	-31°-15.622' -77°-22'857"	-	Area more than 1.00 hectare	Revenue papers not prepared.
30	Kumarsain	Blinda spella road Km. 0/0 to 2/225	2.23	Blinda	Completed	-31°-20.120' 77°-24'055"	-31°-20.177' 77°-23'200"	-31°-20.121' -77°-23'596"	-	Area more than 1.00 hectare	Revenue papers not prepared.
31	Kumarsain	Link road to Village Sanaugi Km. 0/0 to 5/0	5.000	Bal	Completed	-31°-19.213' 77°-20'456"	-31°-052' 77°-20'352"	-31°-19.210' 77°-20'480"	-	Area more than 1.00 hectare	Revenue papers not prepared.
32	Kumarsain	Link road to village Teshan Km. 0/0 to 2/500	2.50	Luri-Suni road	Completed	-31°-21.347" 77°-23'719"	-31°-21.175' 77°-23'779"	-31°-21.201' -77°-23'634"	-	Area more than 1.00 hectare	Revenue papers not prepared.
33	Kumarsain	Narkanda Nerainti road Km. 0/0 to 11/0 (Jeepable)	11.00	Narkanda	Completed	-31°-15.759' 77°-26'753"	-31°-17.307' 77°-23'732"	-31°-16.012' 77°-25'464"	-	Area more than 1.00 hectare	Revenue papers not prepared.
34	Kumarsain	Baghadharta Churth Shimbhal Nallah road Km.0/0 to 5/550.	5.550	Churth	Completed	-31°-17.362' 77°-27'648"	-31°-16.918' 77°-27'743"	-31°-17.102' -77°-27'760"	-	Area more than 1.00 hectare	Revenue papers not prepared.
35	Kumarsain	Chamola Kangal Kotighat Thathal Road Km. 0/0 to 17/0	16.650	Chamola	Completed	-31°-17.628' 77°-22'577"	-31°-16.302' 77°-21'594"	-31°-17.280' -77°-22'642"	-	Area more than 1.00 hectare	Revenue papers not prepared.
36	Kumarsain	Kepu Kirti road up to Jheru Nalah Km.0/0 to 10/0.	10.00	Kepu	Completed	-31°20' 15.930" 077° 27' 188"	-31°19' 432" -077° 27'392"	-31°19' 240" 077° 30' 532"	-	Area more than 1.00 hectare	Revenue papers not prepared.
37	Kumarsain	Dalan Nanja road Km. 0/0 to 4/015.	4.02	Dalan	In progress	-31°20' 29.652" 077° 27' 188"	-31°20' 432" -077° 27'392"	-	-	Area more than 1.00 hectare	Revenue papers not prepared.
38	Kumarsain	Shilli kandli Dakoon road Km. 0/0 to 7/750.	7.75	Shilli Kandli	Completed	-31°35' 415" -077° 25'210"	-31°10' 130" -077° 25'100"	-31° 11'140" 077° 30' 140"	-	Area more than 1.00 hectare	Revenue papers not prepared.
39	Kumarsain	Shillikandli Nagrot Jal road Km. 0/0 to 4/800	4.80	Shilli Kandli	In progress	-31°18' 430" -077° 27'430"	-31°17' 385" -077° 21'135"	-31° 11'175" 077° 25'140"	-	Area more than 1.00 hectare	Revenue papers not prepared.

86

Sr. No.	Name of Division	Name of the road	Total length of road (Kms)	Starting From (Name)	Present status whether completed or in progress	GPS coordinates at Strategic point			Area in Hectare	Unprocessed/pending cases which involves land more than 1.00 hectare	Remarks, if any
						Starting point	End point	Mid point of road length or villages/ important location along the road			
1	2	3	4	5	6	7	8	9	10	11	12
40	Kumarsain	Khalawan Saroga Bankoti road Km. 0/0 to 3/910	3.310	Khalawan	Completed	-31°18' 435" -077° 24' 595"	-31°18' 338" -077° 24' 743"	-31°18'54.50" 077°30'25.049"	2.1222	Area more than 1.00 hectare	The proposal has been revoked under Rule 4.14 of Forest (Conservation) Act.1980 by the GOI received through Addl. Chief Conservator of Forests (FCA) HP. Vide letter No-Ft.48/66/2015/Misc(FCA) dated- 21-02-2018 due to non submission of EDS within the stipulated period of 90 days and further endorsed by DFO Kotgarh to Executive Engineer HPPD Kumarsain vide No-3553-56 dated- 13-03-2018.. The reply of observations was sent to DFO Kotgarh vide E.E. Kumarsain letter No.PW-KMS-WA-Forest Case/2017-14472-73 dated 19.03.2018 which was further sent to CCF Rampur vide DFO Kotgarh letter No-967 dated- 20-06-2018 with the request to consider the observations uploaded by user agency and reopened the proposal. But as on date 18-08-2025 the online status of the proposal on Parivash-1.0 is shown as "DELISTED" under the 4.14 Rule of FCA 1980 due to non reply of EDS by user agency within 90 days..
41	Kalpa	C/O Gramming Thawaring road	5.10	Gramming	Completed	-31°36' 18.8" -078° 26'16.4"	-31°36' 23" -078° 26' 42.7"	-31°36' 7.2" -078° 26'25"		Area more than 1.00 hectare	Joint inspection on dated 24-12-2013 and revenue papers awaited.
42	Kalpa	NH-22 to Nessang	10.70	NH-22	Completed	-30°40' 14.7" -078° 28'27.5"	-31°38' 47.4" -078° 31'4.6"	-31°39' 11.5" -078° 30'3.9"		Area more than 1.00 hectare	Joint inspection on dated 24-12-2013 and revenue papers awaited.

Sr. No.	Name of Division	Name of the road	Total length of road (Kms)	Starting From (Name)	Present status whether completed or in progress	GPS coordinates at Strategic point			Area in Hectare	Unprocessed/pending cases which involves land more than 1.00 hectare	Remarks, if any
						Starting point	End point	Mid point of road length or villages/ important location along the road			
1	2	3	4	5	6	7	8	9	10	11	12
43	Kalpa	C/O Khab to Tashigang	16.12	Khab	Work stopped	-31°48' 14.4" - 078° 38'34.4"	-31°50' 38.6" - 078° 40'42.9"	-31°49' 37.9" - 078° 40'12.2"		Area more than 1.00 hectare	Revenue papers not prepared.

43

12th Circle Nahan											
1	Sangrah	C/O Dalyanoo Pullailani Nainidhar road km. 12/0 to 30/0	18.00	Kajwa	Completed	77°59'23.37	77°61'71.21	77°60'01.91			
						30°71'92.99	30°71'63.12	30°70'92.08	The Joint Inspection will be Conducted by the C.F. Nahan. After the joint Inspection FCA Case will be Prepared shortly	Unprocessed, with (user agency)	Joint Inspection letter issued vide this office letter No. 6442-46 dated 13-12-2024, 7514-18 dated 15-1-2025 and 587-91 dated 6-5-2025. The Joint Inspection will be conducted by the CF Nahan, after Joint Inspection FCA case will be prepared shortly
2	Sangrah	Sher Tandula to Pabore road km. 0/0 to 3/0	3.00	Sher Tandula	Completed	77°33'99.73	77°33'80.85	77°33'88.90			
						30°76'73.58	30°76'69.15	30°76'67.86	The Joint Inspection will be Conducted by the C.F. Nahan. After the joint Inspection FCA Case will be Prepared shortly	Unprocessed, with (user agency)	Joint Inspection letter issued vide this office letter No. 6457-61 dated 13-12-2024, 7519-23 dated 15-1-2025 and 492-96 dated 6-5-2025. The Joint Inspection will be conducted by the CF Nahan, after Joint Inspection FCA case will be prepared shortly

Sr. No.	Name of Division	Name of the road	Total length of road (Kms)	Starting From (Name)	Present status whether completed or in progress	GPS coordinates at Strategic point			Area in Hectare	Unprocessed/pending cases which involves land more than 1.00 hectare	Remarks, if any
						Starting point	End point	Mid point of road length or villages/ important location along the road			
1	2	3	4	5	6	7	8	9	10	11	12
3	Sangrah	Kheri to Lana Cheta road km. 8/0 to 27/150	19.15	Pabour	Completed	77°34'00.06	77°36'89.84	77°36'55.72			
						30°76'74.41	30°80'79.89	30°77'72.21	The Joint Inspection will be Conducted by the C.F. Nahan. After the joint Inspection FCA Case will be Prepared shortly	Unprocessed, with (user agency)	Presently this road is a Pucca road plying for all vehicles. A Joint Inspection was conducted to mark the forest Land along with filed Kanoongo, Patwari & Forest Guard. Now Joint Inspection of the conservator of Forest Nahan Distt. Sirmour H.P. and Revenue record is awaited from revenue authorities to prepare the Forest Case.
4	Sangrah	Tonda Sher Tandula road km. 0/0 to 11/0	11.00	Tonda	Completed	77°35'98.00	77°33'26.35	77°35'04.23			

89

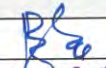
Sr. No.	Name of Division	Name of the road	Total length of road (Kms)	Starting From (Name)	Present status whether completed or in progress	GPS coordinates at Strategic point			Area in Hectare	Unprocessed/pending cases which involves land more than 1.00 hectare	Remarks, if any
						Starting point	End point	Mid point of road length or villages/ important location along the road			
1	2	3	4	5	6	7	8	9	10	11	12
						30°71'58.86	30°73'27.44	30°72'24.53	The Joint Inspection will be Conducted by the C.F. Nahan. After the joint Inspection FCA Case will be Prepared shortly	User Agency	Presently this road is a Pucca road plying for all vehicles. A Joint Inspection was conducted to mark the forest Land along with filed Kanoongo, Patwari & Forest Guard. Now Joint Inspection of the conservator of Forest Nahan Distt. Sirmour H.P. and Revenue record is awaited from revenue authorities to prepare the Forest Case.

4

14th Circle Rohru

Nil

61


 Engineer-In-Chief
 Himachal Pradesh, P.W.D.
 Nirman Bhawan, Nigam Vihar,
 Shimla-07