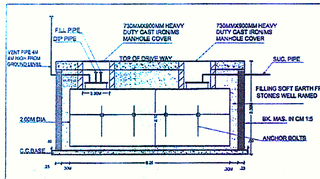

LONGITUDINAL SECTION OF 20 KL TANK

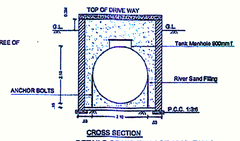

CROSS SECTION
DETAILS OF U/G TANK OF 20 KL TANK

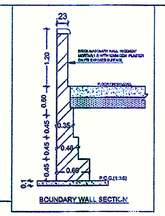

BOUNDARY WALL SECTION

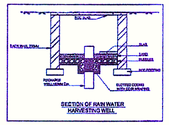

SECTION OF RAIN WATER HARVESTING WELL

CONST.DETAIL OF U/G TANK.

PRODUCT CAPACITY		NO.OF TANK	L	D	PL1	PL2
MS	20KL	1	6.25M	2.10M	8MM	8MM
HSD	20 KL	2	6.25M	2.10M	8MM	8MM

S. NO.	CLASS "A"	CLASS "B"
NO. OF PUMP	1	1

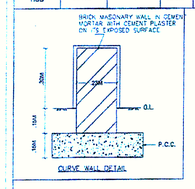

CURVE WALL DETAIL

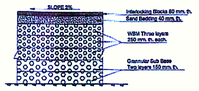

SECTION OF DRIVE WAY

AREA OF APPROACHES FOR FOREST

A. 1.91 X 8.12 = 15.51 SQM
B. 1/2 X 2.35 X 1.91 = 2.24 SQM
C. 1/2 X 1.91 X 5.03 - 4/3 X 5.38 X 0.28 = 2.80 SQM
D. 1/2X5.5 X 13.15 - 4/3 X 12.71X 0.66 = 27.77 SQM
E. 5.50 X 52.06 = 286.33SQM
F. 1/2 X 4.00 X 15.51 = 31.02 SQM
G. 1.50 X 15.51 = 23.26 SQM
H. 1/2 X 1.51 X 1.00 = 0.755 SQM
I. 1.00 X 9.36 = 9.36 SQM
J. 1/2 X 1.00 X 3.61 = 1.80 SQM
K. 2 X 12.97 X 5.50 - 4/3 0.89 X 13.46 = 19.69 SQM
L. 5.50 X 68.41 = 376.25 SQM
M. 1/2 X 4.00 X 30.00 = 60.00 SQM
N. 1.50 X 30.00 = 45.00 SQM

TOTAL = 901.03 SQM

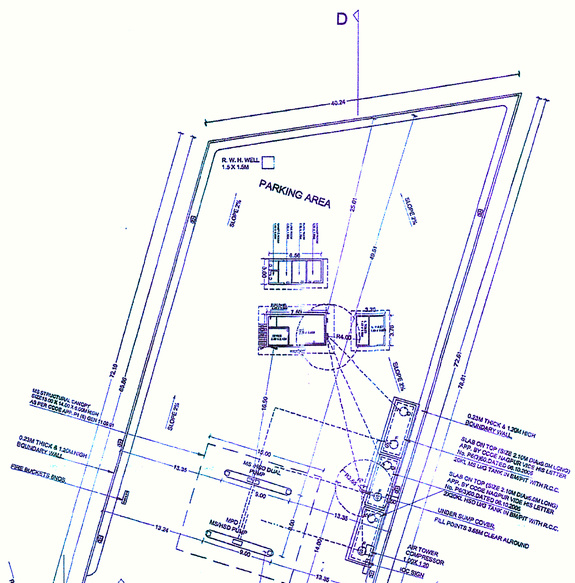

LAYOUT PLAN

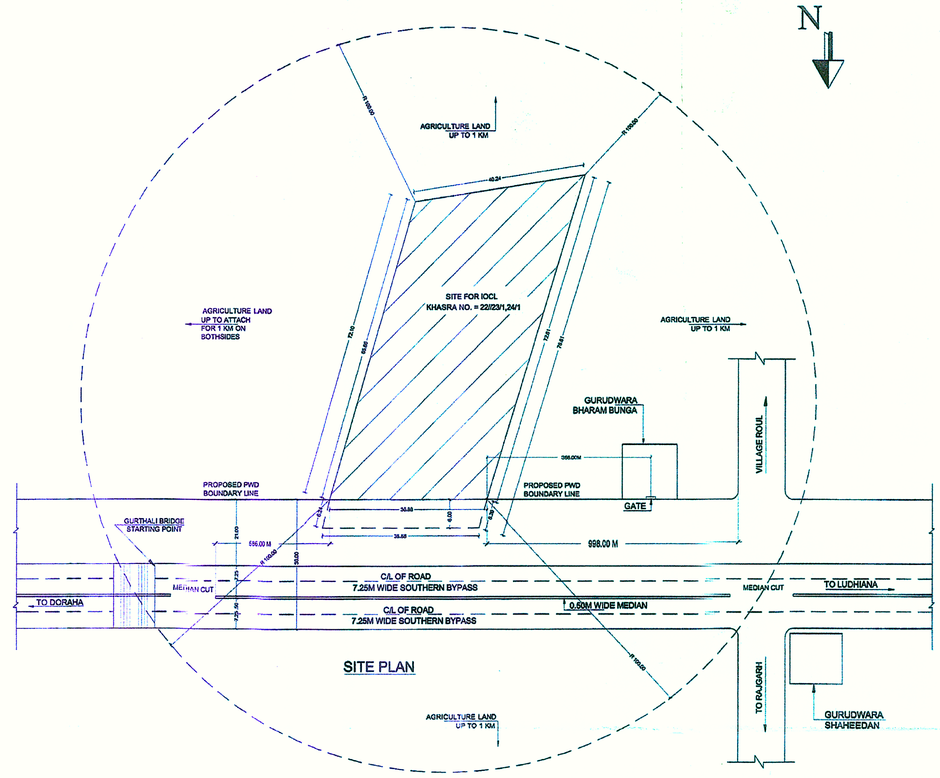

SITE PLAN

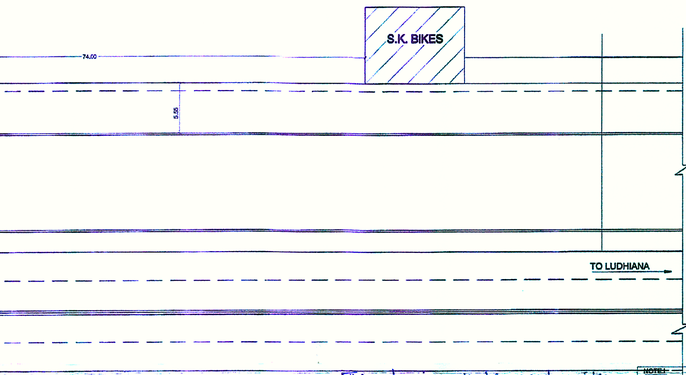

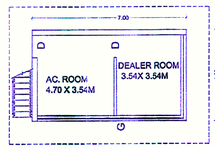

1st BUILDING PLAN

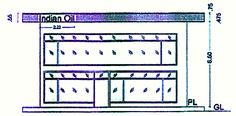

BUILDING ELEVATION

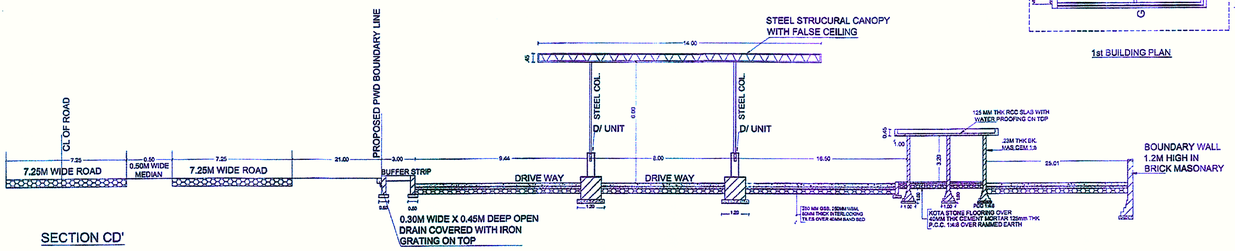

SECTION CD'

This drawing to be read with this office letter no. EE/CD4/LDH371 dt. 10/6/2020

Executive Engineer,
Construction Division No.4
P.W.D. B & R Br.LUDHIANA

NOTES:-

1. CERTIFIED THAT NO OTHER STRUCTURES WILL BE ERECTED NOR ANY EXISTING EXCEPT THOSE SHOWN HERE WITH THE PLACE EXCEPT WITHOUT PRIOR PERMISSION OF PWD.
2. CERTIFIED THERE IS NO ROAD CROSSING WITHIN 100METRES B/W THE TANGENT POINTS OF THE CURVES OF SIDE ROAD AND THAT OF THE FUEL FILLING GUN SERVICE STATION.
3. CERTIFIED THAT THE SEPN PORTION IS NOT INCLUDED IN THE AREA OF THE LAND THOUGH IS SEPN. 3 LAYERS OF W.B.M. 75MM EACH 3N EMM THICK AND FINAL TO BE LEVELED FROM PWD FOR A APPROACH ROAD BUT IS TO BE METALLED BY THE COMPANY AS PER HORNE LAID BY THE MORTH'S A SINGULAR SUBSTANCE OF LAYERS OF 50MC 8MM THICK.
4. CERTIFIED THAT NO OTHER PETROL PUMP EXISTS WITH IN THE DISTANCE OF 50METRES ON EITHER SIDES OF THE PLOT.
5. CERTIFIED THAT THERE IS NO OBJECTION FROM ROAD / CONT OF VIEW FOR THE INSTALLATION OF THE PUMP THE PERSONAL WILL NOT EFFECT THE FUTURE IMPROVEMENT OF THE ROAD.
6. CERTIFIED THAT ALL THE CONDITIONS LAID DOWN BY THE GOVT OF INDIA AND IRC FROM TIME WITH REGARD TO THE LOCATION OF ROAD SIDE FUEL FILLING CUM SERVICE STATION HAVE BEEN COMPLIED WITH. ENTIRE CONSTRUCTION WILL BE ON CORPORATIONS LAND

NOTE:B.

1. NO DRAIN EXISTS OR STRUCTURE WITHIN 1.5M IN FROM UNDERGROUND TANK.
2. ALL ELECTRIC FITTINGS CONFORM TO ISS CODE NO. 5105 FOR DISPENSING PUMPS
3. 10MM Ø MILD PIPES, 6M WIDE AND 10M CLEAR ALL AROUND THE OPEN END OF VENT PIPES CO-CEED WITH TWO LAYERS OF NON CORROSIVE METAL WIRE GAUGE OF 11 MESH PER LINEAR CM.
4. BIP.AL BANNER 1.5M HIGH FROM GROUND LEVEL AND WILL NOT BE KEPT UNDER LOCK & KEY.
5. TANKS ARE TO BE FILLED BY TANKER LORRY ONLY.
6. SUCTION PIPES, UNDER DRIVE WAY HOUSED IN PIPE SLEEVES.

NOTE:III.

1. NO BUSHES AND PLANTS MORE THAN 60M HIGH SHOULD BE GROWN AROUND THE SUPPER STOP.
2. THERE SHALL BE SUFFICIENT STANDING SPACE INSIDE THE STATION FOR VEHICLES
3. IN AND OUT QUE PUT UP GUIDE VEHICLES DURING THE DAY AND ARE PROPERLY LIT UP
4. ALL THE STRUCTURES OF PAN ON GOVT LAND SHOULD BE TEMPORARY.
5. NO SMOKING S-K-S., FIRE EXTINGUISHERS AND FIRE BUCKETS PROVIDED AT SITE.

NOTE:IV.

1. CERTIFIED THAT BUFFER SHOULD NOT HAVE ANY INSTALLATION U/G TANKS ETC.
2. CERTIFIED THAT METALLING OF THE BERM AT THE COST OF COMPANY IS TO BE
3. CERTIFIED THAT THE KERBING AT LEAST SUPPLIED TO BE MADE BY THE CORPORATION.
4. CERTIFIED THAT THERE WILL NOT BE ANY DRAINAGE FROM OVERHEAD LINES AND POLE.
5. CERTIFIED THAT THE SURPLUS WATER WILL NOT BE SUPPLIED OFF IN PWD LAND.

NOTE:V.

1. ELECTRIC FITTING TO CONFORM TO IS / ISC NO.5105 FOR DISPENSING PUMPS ONLY.
2. SURVEY TO DECLARATION E WILL BE ENSURED THAT IT IS NOT PARKED UNDER CANOPY.

CERTIFICATES

1. CERTIFIED ... ARE THERE IS NO COURT CASE PENDING IN ANY COURT OF INDIA AGAINST THE FIRM/SELF & DEPARTMENT.
2. CERTIFIED THAT THERE IS NO COURT CASE PENDING IN ANY COURT OF INDIA AGAINST THE FIRM/SELF & DEALERSHIP.
3. CERTIFIED THAT THE IS NOT A REPRESENTATIONS.

ADDRESS DETAILS:-

1. KHASRA NO.	- 22/23/1,24/1
2. TOWN	- DEEP NAGAR (LUDHIANA)
3. NEAREST POLICE STATION	- LUDHIANA
4. NEAREST RLY. STATION	- LUDHIANA
5. DISTRICT	- LUDHIANA
6. STATE	- PUNJAB

AREA DETAILS :-

1. TOTAL PLOT AREA:-	=	2482.18 SQM	
2. BUILDING AREA :-	=	7.50 X 4.00	= 30.00 SQM
3. CANOPY AREA :-	=	16.00 X14.00	= 210.00 SQM

INDIAN OIL CORP. LTD.
(MARKETING DIVISION) NORTHERN REGION

LAYOUT PLAN OF FILLING STATION ON DORAHA TO LUDHIANA ROAD, (DORAHA CANAL ROAD) AT DEEP NAGAR (LUDHIANA) DISTT. - LUDHIANA , STAE - PUNJAB.

DATE	DWG.No.
11/06/2020	DEEP - 01

CHECKED BY:-

APPROVED BY:-

सोनू कुमार / Sonu Kumar
सहायक प्रबंधक (खुदरा बिक्री) / Asst Manager (RS)
सूचीबद्ध IV आर. एस. ई. / Listing IV RSA
इंडियन ऑयल कॉर्पोरेशन लिमिटेड (एमओ.)
Indian Oil Corporation Limited (MKD)
क्षेत्रीय कार्यालय अंचल / CHANDIGARH REGIONAL OFFICE
एस. सी. ओ. 15-16, सेक्टर 7-बी, चंडीगढ़ - 160019
S.C.O. 15-16, Sector 7-B, Chandigarh-160019

M/S ROCKY & ASSOCIATES