

**PART-II**

(To be filled by the concerned Deputy Conservator of Forest)

State Serial No. of proposal : UK-0150/2019

**1. Location of the project/Scheme : Uttarakhand**

(i)

State / Union Territory : Uttarakhand

(ii)

District : Rudraprayag

(iii)

Forest Division : Rudraprayag

(iv)

Area of forest land proposed for diversion (in ha.) : 1.4

(v)

Category of the Proposal: Road

**2. Legal status of forest land proposed for diversion**

S. No.	Division	Forest Land(ha.)	Legal Status
1	Rudraprayag	1.4	Village Forest
Total		1.4	

Division 1. : Rudraprayag

**3. District wise area to be diverted in the division**

S. No.	District	Area(ha.)
1	Rudraprayag	1.4
Total		1.4

**4. Details of Vegetation available in the forest land proposed for diversion**

(i)

Density of vegetation

S. No.	Area(in ha.)	Density	Eco-Class
1	1.4	0.5	Eco 5
Total.	1.4		

**(ii) Species-wise local/scientific names and girth-wise enumeration of trees at FRL**

S. No.	Scientific Name	Local Name	(0-30)cm.	(31-60)cm.	(61-90)cm.	(91-120)cm.	(121-150)cm.	(>150)cm.
1	Pinus roxburghii	Chir	4	12	3	1	2	2
2	Quercus leucotricophora	Baanj	6	113	54	23	1	1
3	Misc. Species	Kukaat	1	0	0	0	0	0
4	Misc. Species	Bhandeer	0	1	0	0	0	0
5	Mycia nagi	Kafal	0	15	4	4	0	0
6	Misc. Species	Amarood	0	1	0	0	0	0



Total	11	142	61	28	3	3
Sub Total (No of Trees.)	248					

5. Working plan prescription for the forest land proposed for diversion : NIL

6. Brief note on vulnerability of the forest area to erosion : No erosion pron zone

7. Approximate distance of the proposed site for diversion from boundary of forest(in km.) : 0.50

8. Significance of the forest land proposed for diversion from wildlife point of view

- (i). Details of wildlife present in and around the forest land proposed for diversion : Ghurad, Kakad, Guldar etc.
- (ii). Whether forms part of national park, wildlife sanctuary, biosphere reserve, tiger reserve, elephant corridor, wildlife migration corridor etc. : No
- (iii). Whether the forest land proposed for diversion is located within eco-sensitive zone(ESZ) of the Protected Area notified under Wildlife(Protection) Act, 1972 (Note: In case, ESZ of a Protected Area is not notified, then, 10kms distance from boundary of the Protected Area should be treated as ESZ): No
- (iv). Whether any national park, wildlife sanctuary, biosphere reserve, tiger reserve, elephant corridor, wildlife migration corridor etc., is located within 1 Km. from boundary of the forest land proposed for diversion : No
- (v). Whether any rare/endangered/unique species of flora and fauna found in the area : No

9.

Details of any protected archaeological/heritage site/defence establishment or any other important monument located in the area, if any

- (i). Whether any protected archaeological/heritage site/defence establishment or any other important monument is located in the area : No

10. Comment as to the reasonability of the extent of the forest land proposed for diversion

- (i). Whether the requirement of forest land as proposed by the user agency is unavoidable and bare minimum for the project : Yes

11. Details of violation(s), if any ,committed



- (i). Whether any work in violation of the Act or guidelines issued under the Act has been carried out : No

12. Whether work in violation is still in progres(Yes/No) : NIL

13. Details of compensatory afforestation scheme

(i).

Patch wise details of non-forest or Revenue forest land to be provided by User Agency for CA

Patch Wise Details						
S.no	District Name	Village	Area(in ha.)	khasra	KML file	Present Owner file
1	Rudraprayag	Falasi	2.8	2732		

(ii).

Upload a scanned copy of the Geo-referenced map of the forest land proposed for C.A. prepared by using DGPS or Total Station:

(iii).

Upload a copy of Survey of India Toposheet indicating boundary of forest land proposed for C.A:










(ii).

Upload a scanned copy of the Geo-referenced map of the forest land proposed for C.A. prepared by using DGPS or Total Station:

(iii).

Upload a copy of Survey of India Toposheet indicating boundary of forest land proposed for C.A:

Additional information Details :


S. No.	Documents	Remarks
1		Joint Report
2		NPV
3		Tree Details
4		CA Certificate
5		Land Sedule
6		RF Details
7		SIR

14. District Profile :

S.no	District Name	Geographical area of the district (in ha.)	Forest area of the district (in ha.)	Total forest area diverted since 1980 (in ha.)	No. of Approved Cases	Forest Land including penal C.A. (in ha.)	Progress of compensatory afforestation as on(date)	A) Forest land (in ha.)	B) Non-forest land (in ha.)
1	Rudraprayag	198400.00	179099.50	699.001	190	1158.614	15/07/2019	260.066	89.548

15.



Site inspection report of the DFO/CCF/Nodal Officer highlighting important facts pertaining to the forest land :

Division Name	Circle	Site inspected By	Whether site inspected	No. of times site visited	Site inspection report	Date of visit
Rudraprayag	Garhwal	DFO	Yes	One		19/07/2019

(Specific recommendation of the DFO/CCF/Nodal Officer with (Part II, III & Part IV))

16.

Specific recommendation of the DFO/CCF/Nodal Officer for acceptance or otherwise of the proposal with reason :

Division	Circle	Recommendation By	Recommendation	Reason	Letter	Whether CF agreed
Rudraprayag	Garhwal	DFO	Recommended	The Proposal is related with development		Yes
	Garhwal	CF	Recommended	Sir Please forward this proposal no FP/UK/ROAD/2019		Yes

Print page