

PART-II

(To be filled by the concerned Deputy Conservator of Forest)

State Serial No. of proposal : UP-0191/2021

1. Location of the project/Scheme : Uttar Pradesh

- (i) State / Union Territory : Uttar Pradesh
(ii) District : Sambhal
(iii) Forest Division : Social Forestry Division Sambhal
(iv) Area of forest land proposed for diversion (in ha.) : 0.1041
(v) Category of the Proposal: Others

2. Legal status of forest land proposed for diversion :

S. No.	Division	Forest Land(ha.)	Legal Status
1	Social Forestry Division Sambhal	0.1041	Protected Forest
Total		0.1041	

Division 1. : Social Forestry Division Sambhal

3. District wise area to be diverted in the division :

S. No.	District	Area(ha.)
1	Sambhal	0.1041
Total		0.1041

4. Details of Vegetation available in the forest land proposed for diversion :

(i) Density of vegetation

S. No.	Area(in ha.)	Density	Eco-Class
1	0.1041	0.2	Eco 3
Total.	0.1041		

(ii) Species-wise local/scientific names and girth-wise enumeration of trees at FRL :

S. No.	Scientific Name	Local Name	(0-30)cm.	(31-60)cm.	(61-90)cm.	(91-120)cm.	(121-150)cm.	(>150)cm.
1	Misc. Species	KANJI	0	0	0	1	1	0
Total			0	0	0	1	1	0
Sub Total (No of Trees.)			2					

5. Working plan prescription for the forest land proposed for diversion : The Area is covered Under Plantation Working Circle of working Plan

6. Brief note on vulnerability of the forest area to erosion : Area is not Vulnerable to soil erosion

7. Approximate distance of the proposed site for diversion from boundary of forest(in km.) : 14

8. Significance of the forest land proposed for diversion from wildlife point of view :

- (i). Details of wildlife present in and around the forest land proposed for diversion : NO
- (ii). Whether forms part of national park, wildlife sanctuary, biosphere reserve, tiger reserve, elephant corridor, wildlife migration corridor etc. : No
- (iii). Whether the forest land proposed for diversion is located within eco-sensitive zone(ESZ) of the Protected Area notified under Wildlife(Protection) Act, 1972 (Note: In case, ESZ of a Protected Area is not notified, then, 10kms distance from boundary of the Protected Area should be treated as ESZ): No
- (iv). Whether any national park, wildlife sanctuary, biosphere reserve, tiger reserve, elephant corridor, wildlife migration corridor etc., is located within 1 Km. from boundary of the forest land proposed

for diversion : No

(v). Whether any rare/endangered/unique species of flora and fauna found in the area : No

9. Details of any protected archaeological/heritage site/defence establishment or any other important monument located in the area, if any :

(i). Whether any protected archaeological/heritage site/defence establishment or any other important monument is located in the area : No

10. Comment as to the reasonability of the extent of the forest land proposed for diversion :

(i). Whether the requirement of forest land as proposed by the user agency is unavoidable and bare minimum for the project : Yes

11. Details of violation(s), if any ,committed :

(i). Whether any work in violation of the Act or guidelines issued under the Act has been carried out : No


12. Whether work in violation is still in progres(Yes/No) : No Data

13. Details of compensatory afforestation scheme :


(i). Patch wise details for Degraded Area (To be earmarked by DFO)


(i). Total Financial Outlay for C.A(lacs): 2.085

Patch Wise Details						
S.no	Patch No.	Area(ha.)	Name of PF/RF	Range	Compartment No	Uploaded KML file of patch
1	1	0.2082	PF	Sambhal	NA	 View file





















(ii). Copy of CA scheme details: 

(iii). Scanned copy of the Geo-referenced map of the forest land proposed for C.A. prepared by using DGPS or Total Station: 

(iv). Copy of Survey of India Toposheet indicating boundary of forest land proposed for C.A.: 

(v). Copy of NOC from Competent Authority : 

Additional information Details :

S. No.	Documents	Remarks
1		Muck Disposal Plan
2		Task Force Certificate
3		Van Swaroop Certificate
4		Joint Inspection Reports
5		Pratipoorak Vanikaran Certificate
6		NPV related Certificate
7		Tree List
8		ETT Certificate
9		Tree Tranpalnt Certificate
10		Work Not Started Certificate
11		Justification
12		Vaniye Jeev Sencuturi Certificate
13		Van Swaroop Certificate
14		Old Power of Attorney
15		NPV Calculation
16		LOI
17		Pratipoorak Vanikaran Certificate
18		Faire NOC
19		Gajat Notification
20		Joint Inspection Report

21		Bikalpic Bhumi Praman Patra
22		Polutaiton NOC
23		PWD NOC
24		FRA

14. District Profile :

S.no	District Name	Geographical area of the district (in ha.)	Forest area of the district (in ha.)	Total forest area diverted since 1980 (in ha.)	No. of Approved Cases	Forest Land including penal C.A. (in ha.)	Progress of compensatory afforestation as on(date)	A) Forest land (in ha.)	B) Non-forest land (in ha.)
1	Sambhal	245826	231.50	102.6893	14	102.6893	13/01/2022	231.50	0

15. Site inspection report of the DFO/CCF/Nodal Officer highlighting important facts pertaining to the forest land :

Division Name	Circle	Site inspected By	Whether site inspected	No. of times site visited	Site inspection report	Date of visit
		Nodal Officer	No		No Data	
Social Forestry Division Sambhal	Moradabad Circle Moradabad	DFO	Yes	One		20/05/2023

(Specific recommendation of the DFO/CCF/Nodal Officer with(Part II,III & Part IV))

16. Specific recommendation of the DFO/CCF/Nodal Officer for acceptance or otherwise of the proposal with reason :

Division	Circle	Recommendation By	Recommendation	Reason	Letter	Whether CF agreed
Social Forestry Division Sambhal	Moradabad Circle Moradabad	DFO	Recommended	Recommended This Proposal		
	Moradabad Circle Moradabad	CF	Recommended	I Agree with the recommendation of DFO sambhal		Yes
		Nodal Officer	Recommended	Recommended for Approval.		

Specific recommendation of the State Government(Part V)

17. Specific recommendation of the State Government for acceptance or otherwise of the proposal with reason (Part V) :

State	Recommendation By	Recommendation	Recommendation Date	Remarks	Signing Authority	Notification	Recommendation Letter
Uttar Pradesh	State Secretary	Recommended	02/06/2022	Recommended	State Govt. Officer	No Data	

Print page

