

Full Title of Project:-Diversion 1.3725 Ha. of Forest Land for laying of Optical Fiber Cable along the route from Sidhwan Bet to Ludhiana MC Limit in various villages (Bhaini Arayian, Bhundri, Walipur, Bhatha Dhua, Hambra, Malakpur) Total Length of 30500 Mtr. Under Forest Division Ludhiana.

File No. _____

Date of Proposal: _____

FORM - 'A'

From for seeking prior approval under section 2 of the proposals by the State Governments and other authorities.

PART-I

(To be filled up by user agency)


1	Project details:-	
(i)	Short narrative of the proposal and project / scheme for which the forestland is required.	1.3725 Ha. of Forest Land for laying of Optical Fiber Cable along the route from Sidhwan Bet to Ludhiana MC Limit in various villages (Bhaini Arayian, Bhundri, Walipur, Bhatha Dhua, Hambra, Malakpur) Total Length of 30500 Mtr.
(ii)	Map showing the required forest land, boundary of adjoining forest on a 1:50,000 scale map	Attached
(iii)	Cost of the project.	Approx Rs. 1000000/-
(iv)	Justification for locating the project in the forest area	There is no other alternative 1.3725 Ha. of Forest Land for laying of Optical Fiber Cable along the route from Sidhwan Bet to Ludhiana MC Limit in various villages (Bhaini Arayian, Bhundri, Walipur, Bhatha Dhua, Hambra, Malakpur) Total Length of 30500 Mtr.
(v)	Cost-benefit analysis (to be enclosed)	NA
(vi)	Employment likely to be generated	Approx.100 Person per day.
2	Purpose-wise break-up of the total land required:	Forest Area Diverted:- Total Length=30500 Mt Total Width=0.45 Mt Total Forest Area to be Diverted=13725 Sq Mt. Total Area in Ha=1.3725 Ha.
3	Details of displacement of people due to the project, if any:	NA
(i)	Number of families.	NA
(ii)	Number of Scheduled Castes / Scheduled Tribe	NA

Full Title of Project:-Diversion 1.3725 Ha. of Forest Land for laying of Optical Fiber Cable along the route from Sidhwan Bet to Ludhiana MC Limit in various villages (Bhaini Arayan, Bhundri, Walipur, Bhatha Dhua, Hambra, Malakpur) Total Length of 30500 Mtr. Under Forest Division Ludhiana.

File No. _____

Date of Proposal: _____

	families	
(iii)	Rehabilitation plan (to be enclosed)	NA
4	Whether clearance under Environment (Protection) Act, 1986 required? (Yes/No).	NA
5	Undertaking to bear the cost of raising and maintenance of compensatory afforestation and/or penal compensatory afforestation as well as cost for protection and regeneration of Safety Zone, etc. as per the scheme prepared by the State Government (undertaking to be enclosed)	Attached
6	Details of Certificates/documents enclosed as required under the instructions.	1.Project map 2.DGPS Map 3.Undertakings

For Reliance Jio Infocomm Limited

 Company Secretary

Reliance Jio Infocomm Limited,
 C-135 Industrial area Phase-8,
 Mohali.
 Mb. No: 9876105306
 E.Mail:-reliancejio306@gmail.com

Place: LUDHIANA

Date: _____

State serial No. of proposal _____

(To be filled up by the Nodal Officer with date of receipt)

Full Title of Project:-Diversion 1.3725 Ha. of Forest Land for laying of Optical Fiber Cable along the route from Sidhwan Bet to Ludhiana MC Limit in various villages (Bhaini Arayian, Bhundri, Walipur, Bhatha Dhua, Hambra, Malakpur) Total Length of 30500 Mtr. Under Forest Division Ludhiana.


File No._____

Date of Proposal:_____

Annexure – A

Breakup of Total Land Required for the Project

Sr. No.	Name of strip	Forest Area (Ha.)	Non-Forest Area			Total Forest Area (Ha.)	Trees to be felled	No. of Small Plants	No. of Under Size Poles
			Length (Mt.)	Width (Mt.)	Area (Ha.)				
	From To								
	For laying of Optical Fiber Cable along the route from Sidhwan Bet to Ludhiana MC Limit in various villages (Bhaini Arayian, Bhundri, Walipur, Bhatha Dhua, Hambra, Malakpur) Total Length of 30500 Mtr.	Forest Area Diverted:- Total Length=30500 Mt Total Width=0.45 Mt Total Forest Area to be Diverted=13725 Sq Mt. Total Area in Ha=1.3725 Ha.	-	-	Nil	1.3725	-	-	-
				Total	Nil	1.3725	-	-	-

For Reliance Jio Infocomm Limited

 Company Secretary

Full Title of Project:-Diversion 1.3725 Ha. of Forest Land for laying of Optical Fiber Cable along the route from Sidhwan Bet to Ludhiana MC Limit in various villages (Bhaini Arayan, Bhundri, Walipur, Bhatha Dhua, Hambra, Malakpur) Total Length of 30500 Mtr. Under Forest Division Ludhiana.

File No. _____


Date of Proposal: _____

CHECK LIST SERIAL NUMBER-03

DETAILED NOTE ON THE PROJECT

There are no other alternatives for laying of Optical Fiber Cable along the route from Sidhwan Bet to Ludhiana MC Limit in various villages (Bhaini Arayan, Bhundri, Walipur, Bhatha Dhua, Hambra, Malakpur) Total Length of 30500 Mtr.

The Optical Fiber Cable of Reliance Jio Infocomm Limited, C-135 Industrial area Phase-8, Mohali. in an area of 1.3725 Ha to need Laying. This will be boost the economy of state/Nation and hence give social benefits to public. The Employment of approximate 100 Person per day likely to be generated.

For Reliance Jio Infocomm Limited

Company Secretary

Place :LUDHIANA

Signature of User Agency
Office Seal

Date :.....

Full Title of Project:-Diversion 1.3725 Ha. of Forest Land for laying of Optical Fiber Cable along the route from Sidhwan Bet to Ludhiana MC Limit in various villages (Bhaini Arayian, Bhundri, Walipur, Bhatha Dhua, Hambra, Malakpur) Total Length of 30500 Mtr. Under Forest Division Ludhiana.

File No. _____

Date of Proposal: _____


CHECK LIST SERIAL NUMBER-07

STATEMENT SHOWING DETAILS OF NON FOREST AREA INVOLVED IN THE PROPOSAL

S.No .	District	Division	Range/Tehsil /Village	Khasra/ Survey or Compartment Number of Km. Stone	Non Forest Area involved in the proposal (Ha.)	Present land Use	Remarks
1	2	3	4	5	6	7	8
1.	Ludhiana	Ludhiana	Ludhiana Ludhiana Bhaini Arayian, Bhundri, Walipur, Bhatha Dhua, Hambra, Malakpur	Nil	Nil	Nil	Nil

Place: LUDHIANA

Date:.....

For Reliance Jio Infocomm Limited

 Company Secretary

Full Title of Project:-Diversion 1.3725 Ha. of Forest Land for laying of Optical Fiber Cable along the route from Sidhwan Bet to Ludhiana MC Limit in various villages (Bhaini Arayian, Bhundri, Walipur, Bhatha Dhua, Hambra, Malakpur) Total Length of 30500 Mtr. Under Forest Division Ludhiana.


File No. _____

Date of Proposal: _____

CHECK LIST SERIAL NUMBER-09

JUSTIFICATION FOR LOCATING THE PROJECT IN FOREST AREA

As the proposed land for laying of Optical Fiber Cable along the route from Sidhwan Bet to Ludhiana MC Limit in various villages (Bhaini Arayian, Bhundri, Walipur, Bhatha Dhua, Hambra, Malakpur) Total Length of 30500 Mtr. There is no other alternative but to use the forest land for Laying.

For Reliance Jio Infocomm Limited

Company Secretary

Place :LUDHIANA

Date :.....

Full Title of Project:-Diversion 1.3725 Ha. of Forest Land for laying of Optical Fiber Cable along the route from Sidhwan Bet to Ludhiana MC Limit in various villages (Bhaini Arayan, Bhundri, Walipur, Bhatha Dhua, Hambra, Malakpur) Total Length of 30500 Mtr. Under Forest Division Ludhiana.


File No. _____

Date of Proposal: _____

CHECK LIST SERIAL NUMBER-10

CERTIFICATE FOR MINIMUM USE OF FOREST LAND

This is to certify that the forest area involved in the proposal unavoidable and barest minimum forest area i.e. 1.3725 ha area is proposed diversion.

For Reliance Jio Infocomm Limited

Company Secretary

Place :Ludhiana

Date :.....


Full Title of Project:-Diversion 1.3725 Ha. of Forest Land for laying of Optical Fiber Cable along the route from Sidhwan Bet to Ludhiana MC Limit in various villages (Bhaini Arayian, Bhundri, Walipur, Bhatha Dhua, Hambra, Malakpur) Total Length of 30500 Mtr. Under Forest Division Ludhiana.

File No. _____

Date of Proposal: _____

UNDERTAKING

As above mentioned subject, I request you that before receiving the No Objection Certificate from your department. I will produce the NOC from PWD/NHAI. As this road comes under the PWD/NHAI.

For Reliance Jio Infocomm Limited

Company Secretary

Date:-

Place:-LUDHIANA


Full Title of Project:-Diversion 1.3725 Ha. of Forest Land for laying of Optical Fiber Cable along the route from Sidhwan Bet to Ludhiana MC Limit in various villages (Bhaini Arayan, Bhundri, Walipur, Bhatha Dhua, Hambra, Malakpur) Total Length of 30500 Mtr. Under Forest Division Ludhiana.

File No. _____

Date of Proposal: _____

CERTIFICATE

Certified that the Legal status of the forest land involved in the project will not change with the approval as granted under forest (conservation) Act 1980.

For Reliance Jio Infocomm Limited

Company Secretary