

Full Title of the Project: Diversion of 0.0661 ha. of forest land in favour of Jio Digital Fibre Pvt. Ltd. for laying of underground OFC Sector 6 Road to Opp. Surya Industries to Narang Filling Station to Kachari Chowk on Anaj Mandi Road and to Royal Car Assessories to Kawa Yoga Centre to Bhagat Singh Complex on old Delhi Road and from Sharma Auto Garage to Shree Balaji Inverter House to City Car Clinic to TATA Motors Telmos to Raj Sweets on old Delhi - Hisar Road in Hansi City Tehsil Hansi, in District Hisar, under forest Division & Distt. Hisar Haryana.

File No. : (FP/HR/OFC/154998/2022)

Date of Proposal: 29/04/2022

CHECK LIST SERIAL NUMBER-07

STATEMENT SHOWING DETAILS OF FOREST AREA

PROPOSED FOR DIVERSION

Sr. No.	District	Division	Range/ Tehsil/ Village	Khasra/ Survey or Compartme nt Number of Km. Stone	Forest Area Proposed for Diversion (Ha.)	Legal Status of Forest Area	GPS Reading
1	2	3	4	5	6	7	8
1	Hisar	HISAR	Hansi	Anaj Mandi Raod & Old Delhi-Hisar Road, Tehsil Hansi	0.0661	PF	75.979166E, 29.098573N 75.979171E, 29.098572N 75.978982E, 29.09121N 75.97898E, 29.091206N 75.976727E, 29.091805N 75.976726E, 29.091801N 75.974839E, 29.091373N 75.974839E, 29.091369N 75.977321E, 29.091495N 75.97732E, 29.09149N 75.979156E, 29.090947N 75.979158E, 29.090951N

Date: 13-09-2023

Place: Hisar

Divisional Forest Officer(T),
Hisar



DIGITAL
LIFE

FULL TITLE OF THE PROJECT: DIVERSION OF 0.0661 HECTARE (1468 METERS) FOREST LAND FOR LAYING OF UNDERGROUND OFC BY JIO DIGITAL FIBRE PRIVATE LIMITED, GROUND FLOOR, RELIANCE HOUSE RK4 SQUARE, BUILDING NO 4, DLF CYBER CITY, PHASE II, GURGRAM, HARYANA 12202, STARTING FROM LAT/LONG (29.098521 75.979185) SECTOR 06 ROAD TO OPP SURYA INDUSTRIES (200 METERS) TO NARANG FILLING STATION (210 METERS) TO KACHARI CHOWK (400 METERS) ON ANANJ MANDI ROAD (TOTAL 810 METERS) AND TO ROYAL CAR ACCESSORIES (100 METERS) TO KAWA YOGA CENTRE (38 METERS) TO BHAGAT SINGH COMPLEX (90 METERS) ON OLD DELHI ROAD (TOTAL 228 METERS) (HNSI 0106) AND FROM SHARMA AUTO GARAGE TO SHREE BALAJI INVERTER HOUSE (100 METERS) TO CITY CAR CLINIC (195 METERS) TO TATA MOTORS TELMOS(40 METERS) TO RAJ SWEETS (95 METERS) ON OLD DELHI- HISSAR ROAD (TOTAL 430 METERS) (HNSI 0111) IN HANSI CITY, TEHSIL, HANSI, DISTRICT & FOREST DIVISION HISSAR, HARYANA.

TOTAL LENGTH OF ROUTE IS 1468 METERS (0.0661 HECTARE) IN CITY HANSI, TEHSIL HANSI, DISTRICT & FOREST DIVISION, HISSAR, HARYANA.

FILE NO. : FP/HR/OFC/154998/2022

DATED 29.04.2022

CHECK LIST SERIAL NUMBER:-07
STATEMENT SHOWING DETAILS OF FOREST AREA
PROPOSED FOR DIVERSION


Sr. No	District	Division	Range/ Tehsil/ Village	Khasra/ Survey/ or Compartment No of Km Stone	Forest Area Proposed for Diversion (HA.)	Legal Status of Forest Area	Remarks
1	Hissar	Hissar	Hansi	Anaj Mandi Road & Old Dehi -Hissar Road, Tehsil Hansi, Division Hissar	0.0661	P.F	

Detail of Calculation		
Sr. No	Components	In Meter
1	Length	1468
2	Width	0.45
3	Square Meters (Length X Width) (approx.)	661
4	Total Hectare (Square Meters/10 K)	0.0661

Place: - Mohali

Date: _____

Divisional Forest Officer
Hissar Forest Division
HISAR





DIGITAL
LIFE

FULL TITLE OF THE PROJECT: DIVERSION OF 0.0661 HECTARE (1468 METERS) FOREST LAND FOR LAYING OF UNDERGROUND OFC BY JIO DIGITAL FIBRE PRIVATE LIMITED, GROUND FLOOR, RELIANCE HOUSE RK4 SQUARE, BUILDING NO 4, DLF CYBER CITY, PHASE II, GURGRAM, HARYANA 12202, STARTING FROM LAT/LONG (29.098521 75.979185) SECTOR 06 ROAD TO OPP SURYA INDUSTRIES (200 METERS) TO NARANG FILLING STATION (210 METERS) TO KACHARI CHOWK (400 METERS) ON ANANJ MANDI ROAD (TOTAL 810 METERS) AND TO ROYAL CAR ACCESSORIES (100 METERS) TO KAWA YOGA CENTRE (38 METERS) TO BHAGAT SINGH COMPLEX (90 METERS) ON OLD DELHI ROAD (TOTAL 228 METERS) (HNSI 0106) AND FROM SHARMA AUTO GARAGE TO SHREE BALAJI INVERTER HOUSE (100 METERS) TO CITY CAR CLINIC (195 METERS) TO TATA MOTORS TELMOS(40 METERS) TO RAJ SWEETS (95 METERS) ON OLD DELHI- HISSAR ROAD (TOTAL 430 METERS) (HNSI 0111) IN HANSI CITY, TEHSIL, HANSI, DISTRICT & FOREST DIVISION HISSAR, HARYANA.

TOTAL LENGTH OF ROUTE IS 1468 METERS (0.0661 HECTARE) IN CITY HANSI, TEHSIL HANSI, DISTRICT & FOREST DIVISION, HISSAR, HARYANA.

FILE NO. : FP/HR/OFC/154998/2022

DATED 29.04.2022

CHECK LIST SERIAL NUMBER:-08
STATEMENT SHOWING DETAILS OF NON-FOREST AREA
INVOLVED IN THE PROPOSAL

Sr. No	District	Division	Range/ Tehsil/ Village	Khasra/Survey/or Compartment No of Km Stone	Non - Forest Area Proposed for Diversion (HA.)	Present Land Use	Remarks
1	Hissar	Hissar	Hansi	Anaj Mandi Road & Old Dehi -Hissar Road, Tehsil Hansi, Division Hissar	NIL	Protected Forest Land	

Detail of Calculation	
Components	In Meter
Length	1468
Width	0.45
Square Meters (Length X Width) (approx.)	661
Total Hectare (Square Meters/10 K)	0.0661

Place: - Mohali

Date: _____

Divisional Forest Officer
Hissar Forest Division
HISAR

Signature of User Agency
Authorized Signatory



DIGITAL
LIFE

16

FULL TITLE OF THE PROJECT: DIVERSION OF 0.0661 HECTARE (1468 METERS) FOREST LAND FOR LAYING OF UNDERGROUND OFC BY JIO DIGITAL FIBRE PRIVATE LIMITED, GROUND FLOOR, RELIANCE HOUSE RK4 SQUARE, BUILDING NO 4, DLF CYBER CITY, PHASE II, GURGRAM, HARYANA 12202, STARTING FROM LAT/LONG (29.098521 75.979185) SECTOR 06 ROAD TO OPP SURYA INDUSTRIES (200 METERS) TO NARANG FILLING STATION (210 METERS) TO KACHARI CHOWK (400 METERS) ON ANANJ MANDI ROAD (TOTAL 810 METERS) AND TO ROYAL CAR ACCESSORIES (100 METERS) TO KAWA YOGA CENTRE (38 METERS) TO BHAGAT SINGH COMPLEX (90 METERS) ON OLD DELHI ROAD (TOTAL 228 METERS) (HNSI 0106) AND FROM SHARMA AUTO GARAGE TO SHREE BALAJI INVERTER HOUSE (100 METERS) TO CITY CAR CLINIC (195 METERS) TO TATA MOTORS TELMOS(40 METERS) TO RAJ SWEETS (95 METERS) ON OLD DELHI- HISSAR ROAD (TOTAL 430 METERS) (HNSI 0111) IN HANSI CITY, TEHSIL, HANSI, DISTRICT & FOREST DIVISION HISSAR, HARYANA.

TOTAL LENGTH OF ROUTE IS 1468 METERS (0.0661 HECTARE) IN CITY HANSI, TEHSIL HANSI, DISTRICT & FOREST DIVISION, HISSAR, HARYANA.

FILE NO. : FP/HR/OFC/154998/2022

DATED 29.04.2022

CHECK LIST SERIAL NO 10 JUSTIFICATION FOR LOCATING PROJECT IN FOREST AREA


Most suitable location for laying Optical Cable Fibre by Jio Digital Fibre Private Limited, Ground Floor, Reliance House, Rk4 Square, Building No 4, Building No 4, Cyber city, Phase – II, Gurgram, starting from Lat/Long (29.098521 75.979185) Sector 06 Road to Opp Surya Industries (200 Meters) to Narang Filling Station (210 Meters) to Kachari Chowk (400 Meters) on Ananj Mandi Road (Total 810 Meters) and to Royal Car Accessories (100 Meters) to Kawa Yoga Centre (38 Meters) to Bhagat Singh Complex (90 Meters) on OLD Delhi Road (Total 228 Meters) (HNSI 0106) and from Sharma Auto Garage to Shree Balaji Inverter House (100 Meters) to City Car Clinic (195 Meters) to Tata Motors Telmos(40 Meters) to Raj Sweets (95 Meters) on Old Delhi-Hissar Road (Total 430 Meters) (HNSI 0111) in Hansi City, Tehsil, Hansi, District & Forest Division Hissar, Haryana.

Total length of route is 1468 meters (0.0661 hectare) in City Hansi, Tehsil Hansi, District & Forest Division, Hissar, Haryana.

Place ... Mohali

Date _____


Divisional Forest Officer
Hissar Forest Division
HISAR


Signature of User Agency
Authorized Signatory



DIGITAL
LIFE

FULL TITLE OF THE PROJECT: DIVERSION OF 0.0661 HECTARE (1468 METERS) FOREST LAND FOR LAYING OF UNDERGROUND OFC BY JIO DIGITAL FIBRE PRIVATE LIMITED, GROUND FLOOR, RELIANCE HOUSE RK4 SQUARE, BUILDING NO 4, DLF CYBER CITY, PHASE II, GURGRAM, HARYANA 12202, STARTING FROM LAT/LONG (29.098521 75.979185) SECTOR 06 ROAD TO OPP SURYA INDUSTRIES (200 METERS) TO NARANG FILLING STATION (210 METERS) TO KACHARI CHOWK (400 METERS) ON ANANJ MANDI ROAD (TOTAL 810 METERS) AND TO ROYAL CAR ACCESSORIES (100 METERS) TO KAWA YOGA CENTRE (38 METERS) TO BHAGAT SINGH COMPLEX (90 METERS) ON OLD DELHI ROAD (TOTAL 228 METERS) (HNSI 0106) AND FROM SHARMA AUTO GARAGE TO SHREE BALAJI INVERTER HOUSE (100 METERS) TO CITY CAR CLINIC (195 METERS) TO TATA MOTORS TELMOS(40 METERS) TO RAJ SWEETS (95 METERS) ON OLD DELHI- HISSAR ROAD (TOTAL 430 METERS) (HNSI 0111) IN HANSI CITY, TEHSIL, HANSI, DISTRICT & FOREST DIVISION HISSAR, HARYANA.

TOTAL LENGTH OF ROUTE IS 1468 METERS (0.0661 HECTARE) IN CITY HANSI, TEHSIL HANSI, DISTRICT & FOREST DIVISION, HISSAR, HARYANA.

DATED 29.04.2022

FILE NO. : FP/HR/OFC/154998/2022

CHECK LIST SERIAL NUMBER:- 11 CERTIFICATE FOR MINIMUM USE OF FOREST LAND

This is to certify that the forest area involved in the proposed is unavoidable and barest minimum forest area i.e. 0.0661 Hectare (1468 meters) which is proposed for diversion.

Place ... Mohali

Date _____

Divisional Forest Officer
Hisar Forest Division
HISAR


Signature of User Agency
Authorized Signatory



DIGITAL
LIFE

FULL TITLE OF THE PROJECT: DIVERSION OF 0.0661 HECTARE (1468 METERS) FOREST LAND FOR LAYING OF UNDERGROUND OFC BY JIO DIGITAL FIBRE PRIVATE LIMITED, GROUND FLOOR, RELIANCE HOUSE RK4 SQUARE, BUILDING NO 4, DLF CYBER CITY, PHASE II, GURGRAM, HARYANA 12202, STARTING FROM LAT/LONG (29.098521 75.979185) SECTOR 06 ROAD TO OPP SURYA INDUSTRIES (200 METERS) TO NARANG FILLING STATION (210 METERS) TO KACHARI CHOWK (400 METERS) ON ANANJ MANDI ROAD (TOTAL 810 METERS) AND TO ROYAL CAR ACCESSORIES (100 METERS) TO KAWA YOGA CENTRE (38 METERS) TO BHAGAT SINGH COMPLEX (90 METERS) ON OLD DELHI ROAD (TOTAL 228 METERS) (HNSI 0106) AND FROM SHARMA AUTO GARAGE TO SHREE BALAJI INVERTER HOUSE (100 METERS) TO CITY CAR CLINIC (195 METERS) TO TATA MOTORS TELMOS(40 METERS) TO RAJ SWEETS (95 METERS) ON OLD DELHI- HISSAR ROAD (TOTAL 430 METERS) (HNSI 0111) IN HANSI CITY, TEHSIL, HANSI, DISTRICT & FOREST DIVISION HISSAR, HARYANA.

TOTAL LENGTH OF ROUTE IS 1468 METERS (0.0661

HECTARE) IN CITY HANSI, TEHSIL HANSI, DISTRICT & FOREST DIVISION, HISSAR, HARYANA.

FILE NO. : FP/HR/OFC/154998/2022

DATED 29.04.2022

CHECK LIST SERIAL NUMBER:-12


UNDERTAKING FOR PAYMENT OF COST OF COMPENSATORY AFFORESTATION

We, Jio Digital Fibre Private Limited, hereby, undertake that no trees are affected in this project under the notified forest land. In such cases as per environment & forest ministry circular No. 9-1263/2001 – RCC/Vol-II/3570, dated 31-12-2004, compensatory a forestation is not required.

Place ... Mohali

Date _____


Divisional Forest Officer
Hisar Forest Division
HISAR


Signature of User Agency
Authorized Signatory

ULL TITLE OF THE PROJECT: DIVERSION OF 0.0661 HECTARE (1468 METERS) FOREST LAND FOR LAYING OF UNDERGROUND OFC BY JIO DIGITAL FIBRE PRIVATE LIMITED, GROUND FLOOR, RELIANCE HOUSE RK4 SQUARE, BUILDING NO 4, DLF CYBER CITY, PHASE II, GURGRAM, HARYANA 12202, STARTING FROM LAT/LONG (29.098521 75.979185) SECTOR 06 ROAD TO OPP SURYA INDUSTRIES (200 METERS) TO NARANG FILLING STATION (210 METERS) TO KACHARI CHOWK (400 METERS) ON ANANJ MANDI ROAD (TOTAL 810 METERS) AND TO ROYAL CAR ACCESSORIES (100 METERS) TO KAWA YOGA CENTRE (38 METERS) TO BHAGAT SINGH COMPLEX (90 METERS) ON OLD DELHI ROAD (TOTAL 228 METERS) (HNSI 0106) AND FROM SHARMA AUTO GARAGE TO SHREE BALAJI INVERTER HOUSE (100 METERS) TO CITY CAR CLINIC (195 METERS) TO TATA MOTORS TELMOS(40 METERS) TO RAJ SWEETS (95 METERS) ON OLD DELHI- HISSAR ROAD (TOTAL 430 METERS) (HNSI 0111) IN HANSI CITY, TEHSIL, HANSI, DISTRICT & FOREST DIVISION HISSAR, HARYANA.

TOTAL LENGTH OF ROUTE IS 1468 METERS (0.0661 HECTARE) IN CITY HANSI, TEHSIL HANSI, DISTRICT & FOREST DIVISION, HISSAR, HARYANA.

FILE NO. : FP/HR/OFC/154998/2022

DATED 29.04.2022

CHECK LIST SERIAL NUMBER:-13

UNDERTAKING FOR PAYMENT OF NET PRESENT VALUE OF FOREST AREA

This is to certify that we, Jio Digital Fibre Private Limited, have applied for diversion of 0.0661 Hectare (1468 Meters) of forest area starting from Lat/Long (29.098521 75.979185) Sector 06 Road to Opp Surya Industries (200 Meters) to Narang Filling Station (210 Meters) to Kachari Chowk (400 Meters) on Ananj Mandi Road (Total 810 Meters) and to Royal Car Accessories (100 Meters) to Kawa Yoga Centre (38 Meters) to Bhagat Singh Complex (90 Meters) on OLD Delhi Road (Total 228 Meters) (HNSI 0106) and from Sharma Auto Garage to Shree Balaji Inverter House (100 Meters) to City Car Clinic (195 Meters) to Tata Motors Telmos(40 Meters) to Raj Sweets (95 Meters) on Old Delhi- Hissar Road (Total 430 Meters) (HNSI 0111) in Hansi City, Tehsil, Hansi, District & Forest Division Hissar, Haryana.

Total length of route is 1468 meters (0.0661 hectare) in City Hansi, Tehsil Hansi, District & Forest Division, Hissar, Haryana.

Reference is invited to the Government of India guidelines, contained its letter F. No 5_3/2007_FC dated 5th February 2009, exempting payment of NPV for underground laying of optical fibre cables (OFC) if the area does not form part of a national park / sanctuary and no falling of trees is involved. As such NPV is not payable in the present case.

However, if subsequently any clarification(s) is issued by the Central Government to the contrary, we undertake to make such payment on issue of a demand note by the competent authority.

Place.....Mohali

Date _____

Divisional Forest Officer
Hissar Forest Division
HISSAR



Signature of User Agency
Authorized Signatory



DIGITAL
LIFE

FULL TITLE OF THE PROJECT: DIVERSION OF 0.0661 HECTARE (1468 METERS) FOREST LAND FOR LAYING OF UNDERGROUND OFC BY JIO DIGITAL FIBRE PRIVATE LIMITED, GROUND FLOOR, RELIANCE HOUSE RK4 SQUARE, BUILDING NO 4, DLF CYBER CITY, PHASE II, GURGRAM, HARYANA 12202, STARTING FROM LAT/LONG (29.098521 75.979185) SECTOR 06 ROAD TO OPP SURYA INDUSTRIES (200 METERS) TO NARANG FILLING STATION (210 METERS) TO KACHARI CHOWK (400 METERS) ON ANANJ MANDI ROAD (TOTAL 810 METERS) AND TO ROYAL CAR ACCESSORIES (100 METERS) TO KAWA YOGA CENTRE (38 METERS) TO BHAGAT SINGH COMPLEX (90 METERS) ON OLD DELHI ROAD (TOTAL 228 METERS) (HNSI 0106) AND FROM SHARMA AUTO GARAGE TO SHREE BALAJI INVERTER HOUSE (100 METERS) TO CITY CAR CLINIC (195 METERS) TO TATA MOTORS TELMOS(40 METERS) TO RAJ SWEETS (95 METERS) ON OLD DELHI- HISSAR ROAD (TOTAL 430 METERS) (HNSI 0111) IN HANSI CITY, TEHSIL, HANSI, DISTRICT & FOREST DIVISION HISSAR, HARYANA.

TOTAL LENGTH OF ROUTE IS 1468 METERS (0.0661 HECTARE) IN CITY HANSI, TEHSIL HANSI, DISTRICT & FOREST DIVISION, HISSAR, HARYANA.

FILE NO. : FP/HR/OFC/154998/2022

DATED 29.04.2022

CHECK LIST SERIAL NUMBER:-24

UNDERTAKING FOR ADDITIONAL AMOUNT OF NPV OF FOREST AREA

This is to certify that we, Jio Digital Fibre Private Limited, have applied for diversion of 0.0661 Hectare (1468 Meters) of forest area starting from Lat/Long (29.098521 75.979185) Sector 06 Road to Opp Surya Industries (200 Meters) to Narang Filling Station (210 Meters) to Kachari Chowk (400 Meters) on Ananj Mandi Road (Total 810 Meters) and to Royal Car Accessories (100 Meters) to Kawa Yoga Centre (38 Meters) to Bhagat Singh Complex (90 Meters) on OLD Delhi Road (Total 228 Meters) (HNSI 0106) and from Sharma Auto Garage to Shree Balaji Inverter House (100 Meters) to City Car Clinic (195 Meters) to Tata Motors Telmos(40 Meters) to Raj Sweets (95 Meters) on Old Delhi- Hissar Road (Total 430 Meters) (HNSI 0111) in Hansi City, Tehsil, Hansi, District & Forest Division Hissar, Haryana.

Total length of route is 1468 meters (0.0661 hectare) in City Hansi, Tehsil Hansi, District & Forest Division, Hissar, Haryana.

Reference is invited to the Government of India guidelines, contained its letter F. No 5_3/2007_FC dated 5th February 2009, exempting payment of NPV for underground laying of optical fibre cables (OFC) if the area does not form part of a national park / sanctuary and no falling of trees is involved. As such NPV is not payable in the present case.

However, if subsequently any clarification(s) is issued by the Central Government to the contrary, we undertake to make such payment on issue of a demand note by the competent authority.

Place...

Mohali Date _____

Divisional Forest Officer
Hissar Forest Division
HISSAR



Signature of User Agency
Authorized Signatory