



**AREA STATEMENT FOR FOREST AREA REQUIRED FOR THE PROJECT i.e., SURVEY No. /COMARTMENT No. ITEM WISE REQUIREMENT OF FOREST FOR THE PROJECT**

SI No.	Reaches				Compartment Nos.	Forest Area	Length	Area proposed for requirement.
	From		To					
	Latitude	Longitude	Latitude	Longitude				
1	19.39898884	78.59655288	19.33559824	78.62465353		Kawal Reserve Forest	10516.53	10516.53X6.00= 6.3099 Ha.
	Forest Area							6.3099 Ha.




Asst. Engineer  
PRSD Echoda




Dy. Executive Engineer  
PRSD Echoda

District Panchayat Raj Engineer  
Adilabad District



Regional Officer(PR)  
Region Office: Adilabad

Counter Signed by



Chief Engineer (PMGSY)  
Panchayathi Raj Hyderabad