



## JOINT INSPECTION REPORT


Serial No.	Particular	Detail
1	Name of project	Diversion of 4.5052 hectare of forest land for Construction of "RCR from Sikkip to Ambotey" in South Sikkim (under Denchung and Poklok Revenue Block)
2	A brief of project	The name of the project is Diversion of 4.5052 hectare of forest land for Construction of "Rural connectivity road from Sikkip to Ambotey" in South. This will be a very important road and will be the life line of people residing this area. This road is 14.04 Kilometer long and connects villages like Sikkip, Kamrang and Dong. The entire village depends upon agricultural production to run their livelihood. There is no road connectivity for these villages and hence the Government has decided to connect these villages by providing/constructing a rural connectivity road funded by PMGSY and has been sanctioned by the concern Ministry.
3	Date of inspection	22-04-2019
4	Participants	1) Shri. L. T. Sherpa, Assistant Engineer, RDD
	a) Name	2) Shri. Sungrap, Junior Engineer, RDD
	b) Designation	3) Miss. Rekha Chettri, Block Officer, FE&WM Deptt.
	c) Department	4) Mrs. Anjana Subba, Head Forest Guard, FE&WM Deptt.
		5) Shri. Suman, Revenue Surveyor, LR&DM Deptt.
		6) Shri. R.P.Sharma, Asst.Surveyor, Survey & Demarcation Division
5	Details of land in hacters	
	a) Private land	a) 8.40 ha
	b) Forest land	b) 4.5052 ha
	c) Road reserve	c) Nil
	d) Total Land involve	12.9052 ha
6	Legal status of Forest Land	
	a) Gaucharan	a) Gaucharan = Nil
	b) Khasmal	c) Khasmal = $2162 \times 12 = 2.5944$ ha
	c) Reserve forest	c) Reserve forest: Rong = $1498 \times 12 = 1.7976$ ha
	d) Road reserve	d) Road reserve: Nil
	e) Jhora	e) Jhora = $86 \times 12 = 0.1032$ ha
7	Legal status of private land as per the 1951-52 records. (Detail of private land to be attested and attested copy of the cadastral map)	-NA-
8	Item wise break up of forest land required as per project.	Gaucharan = 0.000 Ha Khasmal = 2.5944 Ha Reserve forest = 1.7976 Ha Jhora = 0.1032 Ha Slip = 0.000 Ha
9	Whether any national park / wildlife sanctuary involved or not.	- NA -
10	Types of vegetation:	Open forest area with small poles bushes
11	Category of density:	Open




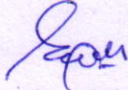
12	Number of trees / poles and forest produce involve or not, if yes indicate the detail of the plot.	Trees = 189 nos Bamboos = 200 nos. Poles = Nil Number = 389 nos.
13	Topography of the project area, soil type of forest area.	Mild slope with Black cotton soil.
14	Brief observation of the inspection team.	only 189 nos. of trees and 200 nos. of bamboos are to be removed from the road alignment without disturbing natural forest.
15	Sketch map of the proposed project area showing the detail and alignment.	Enclosed
16	Enumeration list of the trees.	Enclosed
17	Any other noteworthy observations	- NA -
18	Certificate of DFO (T) concerned if tree felling is not involved	Enclosed


  
Sungrap Bhutia  
Junior Engineer  
RM & DD Jorethang  
Govt. of Sikkim

  
Rekha Chhetri  
BLOCK OFFICE  
BLOCK OFFICE  
FOREST & WM DEPTT.  
GOVT OF SIKKIM

  
R.P. Sharma,  
Asst. Surveyor  
Survey & Demarcation Division  
FE & WM Department  
Survey & Demarcation  
FEWMD

  
L.T. Sharma  
Assistant Engineer  
Land Development Department  
RDD, Jorethang  
Govt. of Sikkim  
Jorethang

  
Anjana Subba  
Head Forest Guard  
FE & WM Department

  
Sunan Gurung  
Revenue Surveyor,  
LR & DM Department





## JOINT INSPECTION REPORT


Serial No.	Particular	Detail
1	Name of project	Diversion of <u>1.3224</u> hectare of forest land for Construction of "RCR from Sikkip to Ambotey" in South Sikkim (under Tinik Chisopani Revenue Block)
2	A brief of project	The name of the project is Diversion of 4.5052 hectare of forest land for Construction of "Rural connectivity road from Sikkip to Ambotey" in South. This will be a very important road and will be the life line of people residing this area. This road is 14.04 Kilometer long and connects villages like Samatar and Ambotey. The entire village depends upon agricultural production to run their livelihood. There is no road connectivity for these villages and hence the Government has decided to connect these villages by providing/constructing a rural connectivity road funded by PMGSY and has been sanctioned by the concern Ministry.
3	Date of inspection	30-07-2019
4	Participants	1) Shri. L. T. Sherpa, Assistant Engineer, RDD
	a) Name	2) Shri. Sungrap, Junior Engineer, RDD
	b) Designation	3) Smt. Alina Subba, Block Officer, FE&WM Deptt.
	c) Department	4) Mr. Sonam W. Bhutia, Head Forest Guard, FE&WM Deptt.
		5) Smt. Sunita Basnett, Revenue Surveyor, LR&DM Deptt.
		6) Shri. R.P.Sharma, Asst.Surveyor, Survey & Demarcation Division
5	Details of land in hacters	
	a) Private land	a) 7.1256 ha
	b) Forest land	b) 1.3224 ha
	c) Road reserve	c) Nil
	d) Total Land involve	8.448 ha
6	Legal status of Forest Land	
	a) Gaucharan	a) Gaucharan = Nil
	b) Khasmal	c) Khasmal = $816 \times 12 = 0.9792$ ha
	c) Reserve forest	c) Reserve forest: Salghari = $158 \times 12 = 0.1896$ ha
	d) Road reserve	d) Road reserve: Nil
	e) Jhora	e) Jhora = $56 \times 12 = 0.0672$ ha
	f) Slip	f) Slip = $72 \times 12 = 0.0864$
7	Legal status of private land as per the 1951-52 records. (Detail of private land to be attested and attested copy of the cadastral map)	-NA-
8	Item wise break up of forest land required as per project.	Gaucharan = 0.000 Ha Khasmal = 0.9792 Ha Reserve forest = 0.1896 Ha Jhora = 0.0672 Ha Slip = 0.0864 Ha
9	Whether any national park / wildlife sanctury involved or not.	- NA -
10	Types of vegetation:	Open forest area with small poles bushes
11	Category of density:	Open




12	Number of trees / poles and forest produce involve or not, if yes indicate the detail of the plot.	Trees = 12 Poles = 01 Nos. Number = 13
13	Topography of the project area, soil type of forest area.	Mild slope with Black cotton soil.
14	Brief observation of the inspection team.	only 12 nos. of trees and 1 no. of poles are to be removed from the road alignment without distrubing natural forest.
15	Sketch map of the proposed project area showing the detail and alignment.	Enclosed
16	Enumeration list of the trees.	Enclosed
17	Any other noteworthy observations	- NA -
18	Certificate of DFO (T) concerned if tree felling is not involved	Enclosed


  
**Sungran Bhutia**  
 Junior Engineer  
 Rural Management & Dev. Deptt.  
 Govt. of Sikkim  
 Jorethang


  
**Aline Subba**  
 Block Officer  
 FE & WM Department  
 Jorethang

  
**R.P. Sharma,**  
 Asst. Surveyor  
 Survey & Demarcation Division  
 FE & WM Department  
**R.P. Sharma**  
 Surveyor  
 Survey & Demarcation  
 FEWMD

  
**Assistant Engineer**  
 L.T. Sherpa (RDD)  
 Assistant Engineer  
 Jorethang, South Sikkim  
 RDD, Jorethang

  
**Sonam W. Bhutia**  
 Head Forest Guard  
 FE & WM Department, Jorethang

  
**Sunita Basnett**  
 Revenue Surveyor,  
 LR & DM Department, Jorethang

  
**SONAM BHUTIA**  
 Range Officer (Territorial)  
 Melli Range  
 Deptt. of Forest Eny. & W/L Mangt.  
 Govt. of Sikkim