

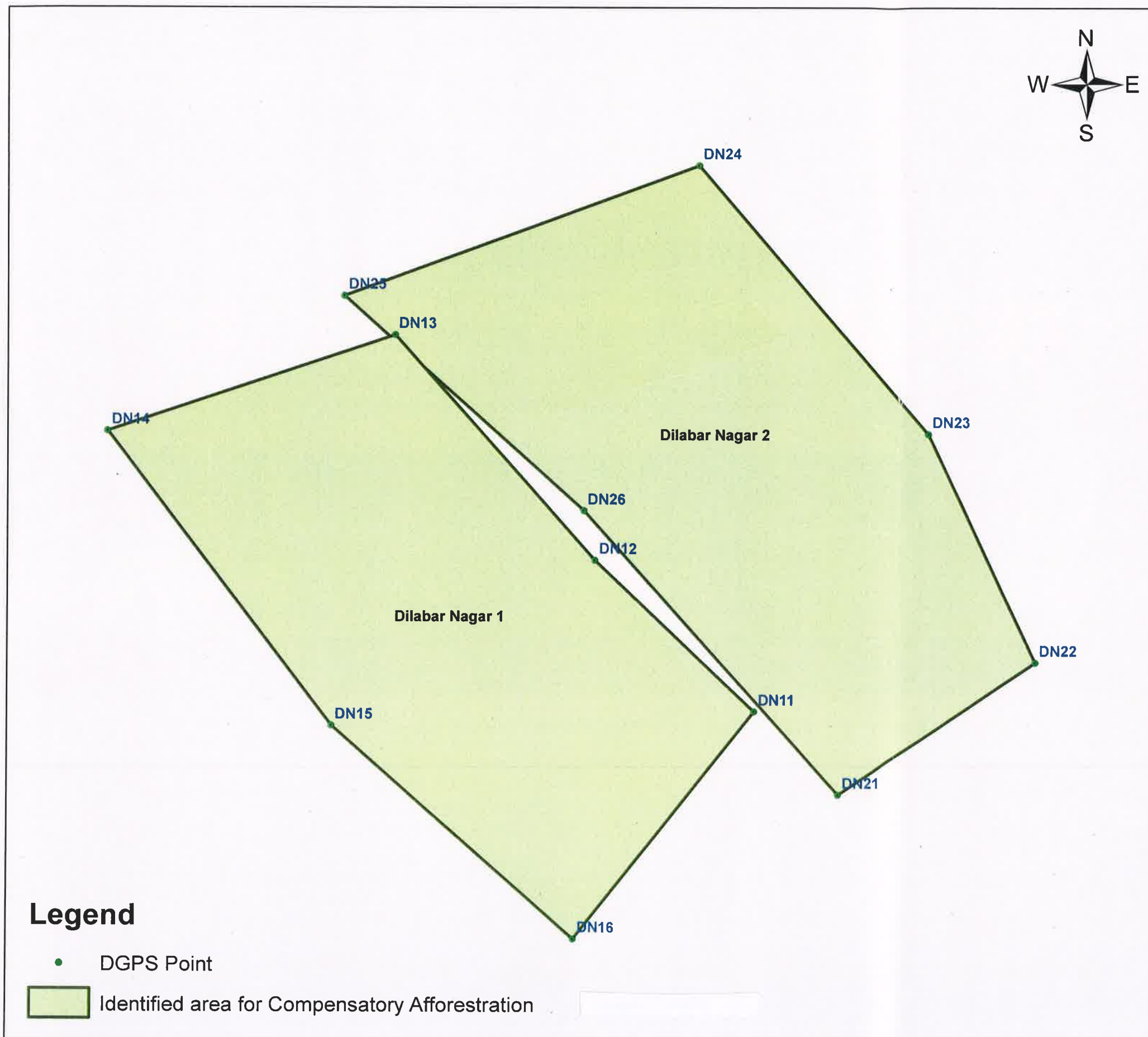
**Details of land proposed for Compensatory Afforestation for proposed
diversion of Protected Forest Land in South Kheri**

S. No	Division	Range	Name of the Area	Area (Ha)
1	South Kheri	Mohammadi	Dilbar Nagar- Part 1	15
				10
2	South Kheri	Mohammadi	Mura Galib	15
3	South Kheri	Mohammadi	Bishokha - 2	10
4	South Kheri	Mohammadi	Bishokha - 5	10
5	South Kheri	Mohammadi	Saidapur - 5	10
6	South Kheri	Mohammadi	Saidapur - 4	10
7	South Kheri	Mohammadi	South Katina - 4	10
8	South Kheri	Mohammadi	South Katina - 7B	5

**Details of land proposed for Compensatory Afforestation for proposed
diversion of Protected Forest Land in Shajahanpur**

S. No	Division	Range	Village	Name of the Area	Area (Ha)
1	Shahjahanpur	Khutar	Gulrahai	Sultanpur Compartment No - 03	16

Geo-referenced map of the land proposed for Compensatory Afforestation for proposed diversion of Protected Forest Land in South Kheri Division of Lakhimpur Kheri District of Uttar Pradesh



Location	Point No.	Latitude (N)			Longitude (E)			Total Area (Ha)
		Degree	Minute	Second	Degree	Minute	Second	
Dilabar Nagar 1	DN11	27	50	51.9	80	18	33.8	15
	DN12	27	50	56.6	80	18	28.88	
	DN13	27	51	3.6	80	18	22.7	
	DN14	27	51	0.6	80	18	13.8	
	DN15	27	50	51.46	80	18	20.75	
	DN16	27	50	44.83	80	18	28.23	
Dilabar Nagar 2	DN21	27	50	49.32	80	18	36.4	10
	DN22	27	50	53.43	80	18	42.48	
	DN23	27	51	0.52	80	18	39.17	
	DN24	27	51	8.85	80	18	32.09	
	DN25	27	51	4.81	80	18	21.12	
	DN26	27	50	58.14	80	18	28.54	

प्रभागीय वनाधिकारी
दक्षिण खीरी वन प्रभाग
लखीमपुर-खीरी

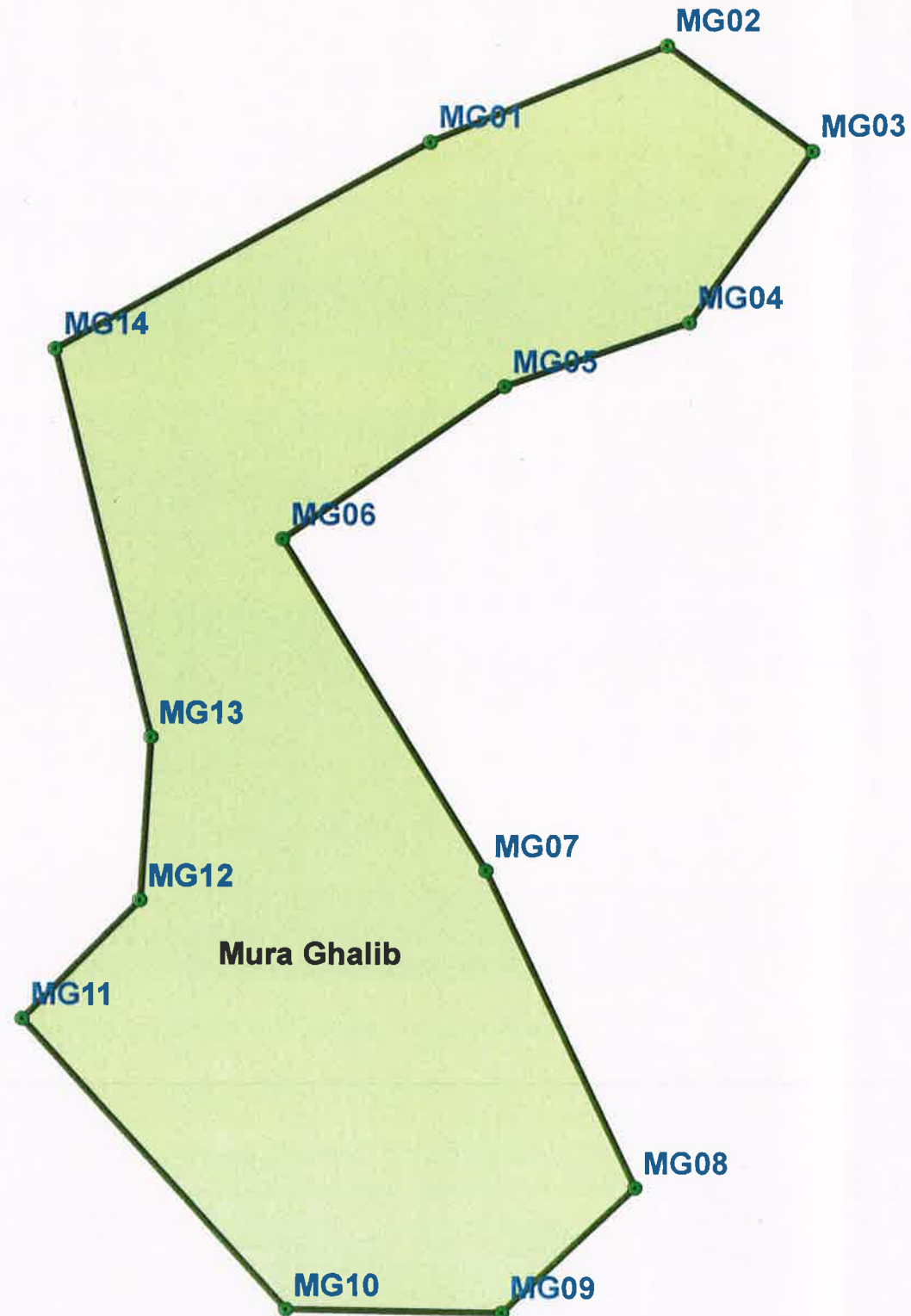
A. K. Agarwal
Superintending Engineer
World Bank Yojana Circle
P.W.D., Lucknow

PROJECT NAME:

WIDENING OF GOLA-SHAHJAHANPUR SECTION OF STATE HIGHWAY NO. 93 FROM KM 0.000 TO KM 49.000 IN LAKHIMPUR KHERI DISTRICT AND FROM KM 49.000 TO KM 50.000 IN SHAHJAHANPUR DISTRICT OF UTTAR PRADESH


SOUTH KHERI DIVISION

Geo-referenced map of the land proposed for Compensatory Afforestation for proposed diversion of Protected Forest Land in South Kheri Division of Lakhimpur Kheri District, Uttar Pradesh



Legend

- DGPS Point
- Identified area for Compensatory Afforestation



Location	Point No.	Latitude (N)			Longitude (E)			Total Area (Ha)
		Degree	Minute	Second	Degree	Minute	Second	
Mura Galib	MG01	28	2	16.9	80	15	5.78	15
	MG02	28	2	18.2	80	15	9	
	MG03	28	2	16.77	80	15	10.97	
	MG04	28	2	14.44	80	15	9.3	
	MG05	28	2	13.57	80	15	6.79	
	MG06	28	2	11.5	80	15	3.8	
	MG07	28	2	6.98	80	15	6.56	
	MG08	28	2	2.66	80	15	8.58	
	MG09	28	2	0.96	80	15	6.79	
	MG10	28	2	1.01	80	15	3.88	
	MG11	28	2	4.97	80	15	0.3	
	MG12	28	2	6.58	80	15	1.88	
	MG13	28	2	8.8	80	15	2.02	
	MG14	28	2	14.09	80	15	0.71	

प्रभागीय वनाधिकारी
दक्षिण खीरी वन प्रभाग
लखीमपुर-खीरी

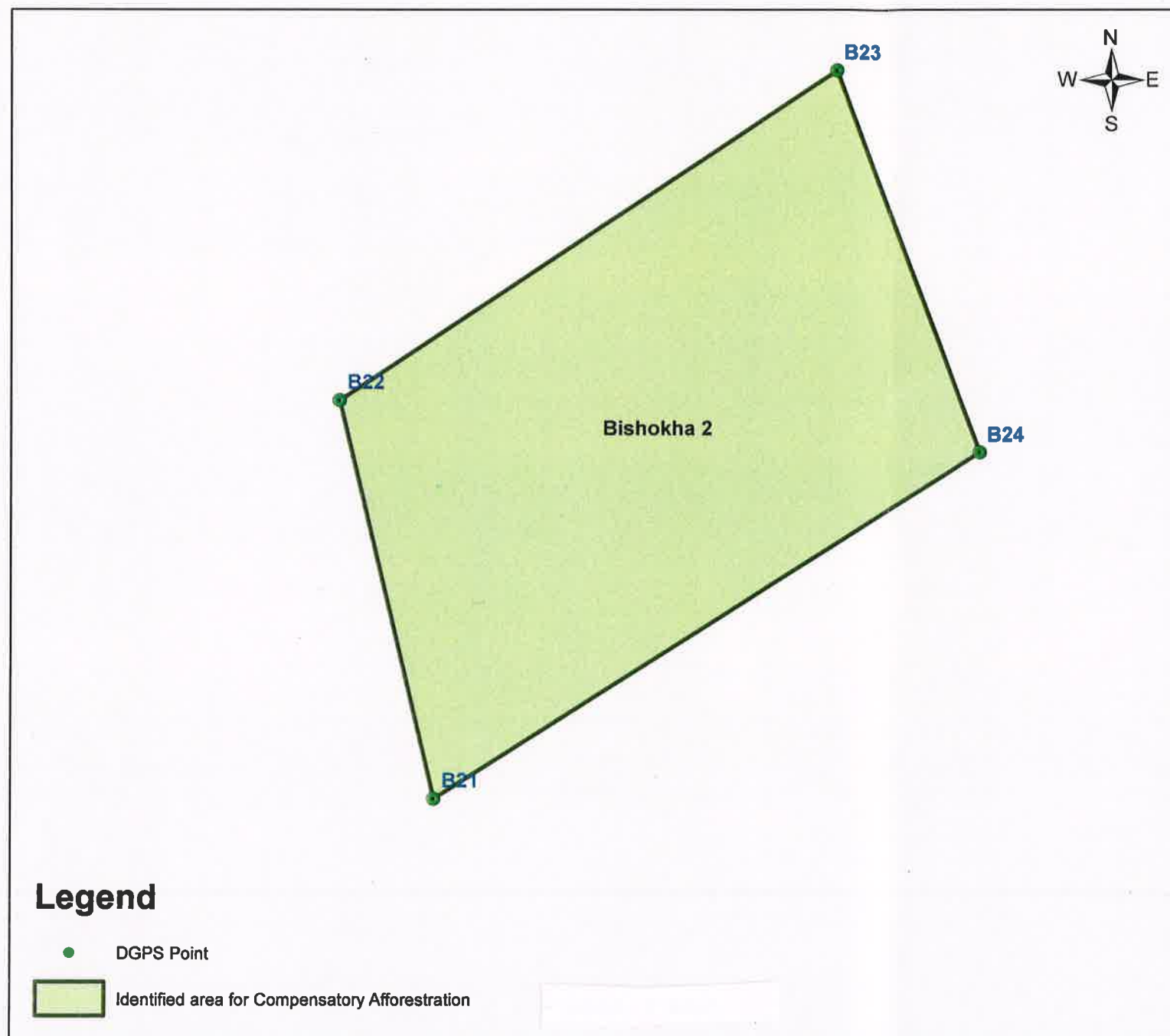
A. K. Agarwal
Superintending Engineer
World Bank Yojana Circle
P.W.D., Lucknow

PROJECT NAME:

WIDENING OF GOLA-SHAHJAHANPUR SECTION OF STATE HIGHWAY NO. 93 FROM KM 0.000 TO KM 49.000 IN LAKHIMPUR KHERI DISTRICT AND FROM KM 49.000 TO KM 50.000 IN SHAHJAHANPUR DISTRICT OF UTTAR PRADESH

SOUTH KHERI DIVISION

Geo-referenced map of the land proposed for Compensatory Afforestation for proposed diversion of Protected Forest Land in South Kheri Division of Lakhimpur Kheri District, Uttar Pradesh



Location	Point No.	Latitude (N)			Longitude (E)			Total Area (Ha)
		Degree	Minute	Second	Degree	Minute	Second	
Bishokha 2	B21	27	56	7.4	80	25	44.6	10
	B22	27	56	16.3	80	25	42.5	
	B23	27	56	23.66	80	25	53.56	
	B24	27	56	15.14	80	25	56.73	

प्रभागीय वनाधिकारी
दक्षिण खीरी वन प्रभाग
लखीमपुर-खीरी

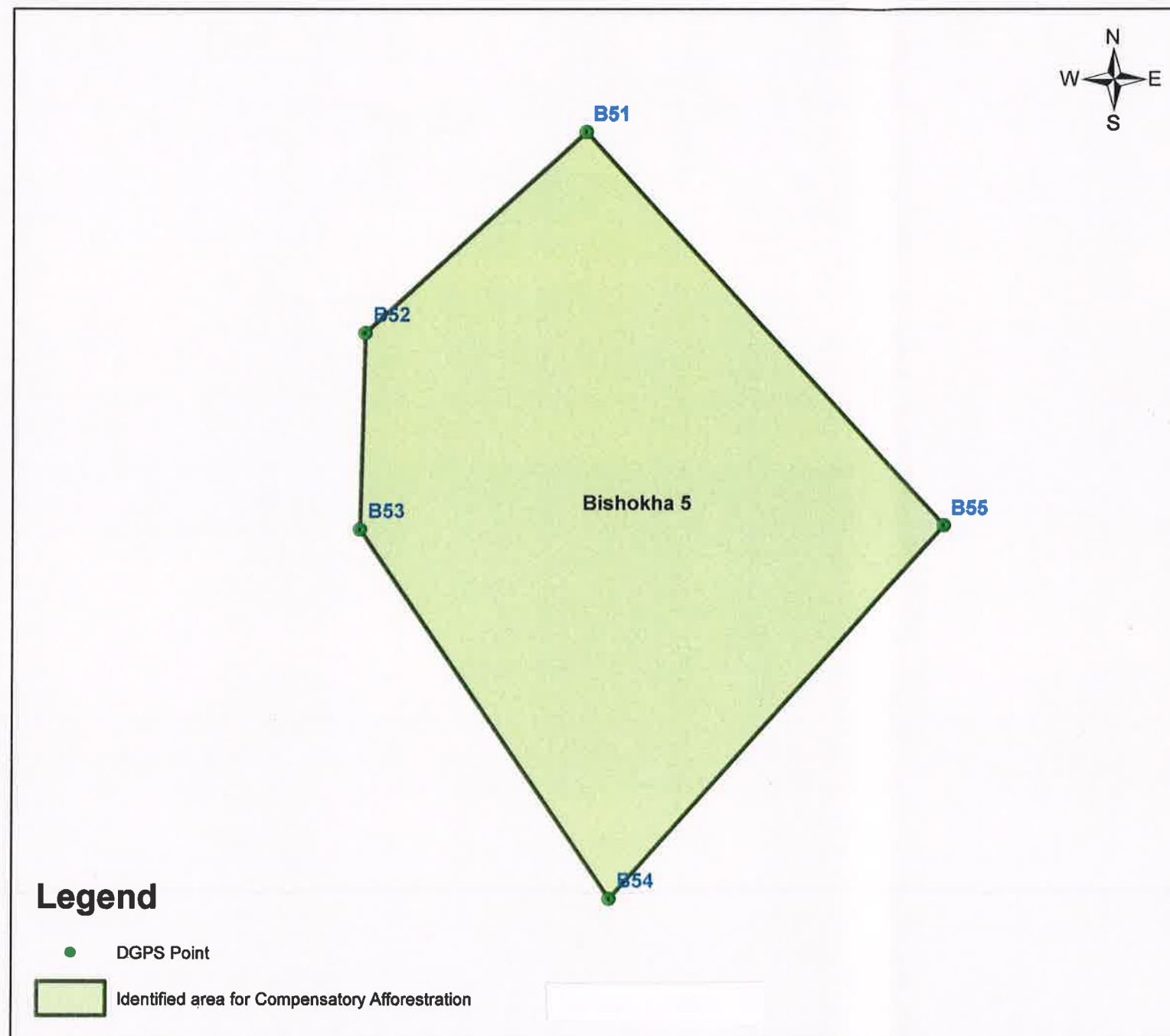
A. K. Agarwal
Superintending Engineer
World Bank Yojana Circle
P.W.D., Lucknow

PROJECT NAME:

WIDENING OF GOLA-SHAHJAHANPUR SECTION OF STATE HIGHWAY NO. 93 FROM KM 0.000 TO KM 49.000 IN LAKHIMPUR KHERI DISTRICT AND FROM KM 49.000 TO KM 50.000 IN SHAHJAHANPUR DISTRICT OF UTTAR PRADESH

SOUTH KHERI DIVISION

Geo-referenced map of the land proposed for Compensatory Afforestation for proposed diversion of Protected Forest Land in South Kheri Division of Lakhimpur Kheri District, Uttar Pradesh



Location	Point No.	Latitude (N)			Longitude (E)			Total Area (Ha)
		Degree	Minute	Second	Degree	Minute	Second	
Bishokha 5	B51	27	55	48.82	80	23	45.07	10
	B52	27	55	45.42	80	23	41.34	
	B53	27	55	42.09	80	23	41.25	
	B54	27	55	35.83	80	23	45.45	
	B55	27	55	42.16	80	23	51.09	

(Signature)
 क्षेत्राधिकारी
 दक्षिण खेरी वन प्रभाग
 लखीमपुर खेरी

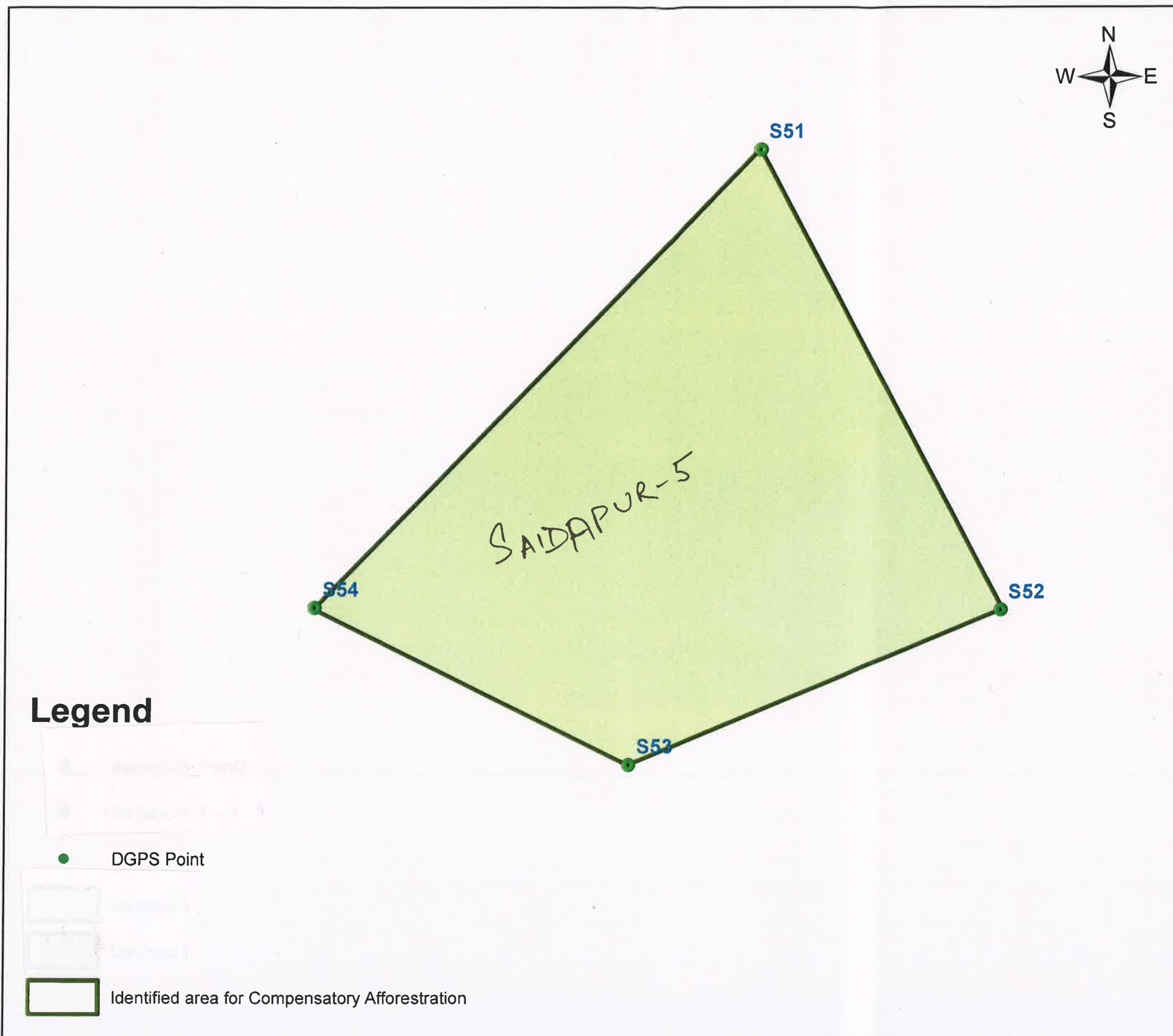
(Signature)
A. K. Agarwal
 Superintending Engineer
 World Bank Yojana Circle
 P.W.D., Lucknow

PROJECT NAME:

WIDENING OF GOLA-SHAHJAHANPUR SECTION OF STATE HIGHWAY NO. 93 FROM KM 0.000 TO KM 49.000 IN LAKHIMPUR KHERI DISTRICT AND FROM KM 49.000 TO KM 50.000 IN SHAHJAHANPUR DISTRICT OF UTTAR PRADESH

SOUTH KHERI DIVISION

Geo-referenced map of the land proposed for Compensatory Afforestation for proposed diversion of Protected Forest Land in South Kheri Division of Lakhimpur Kheri District, Uttar Pradesh



Location	Point No.	Latitude (N)			Longitude (E)			Total Area (Ha)
		Degree	Minute	Second	Degree	Minute	Second	
Saidapur 5	S51	27	51	30.38	80	19	8.63	10
	S52	27	51	18.28	80	19	14.86	
	S53	27	51	14.21	80	19	5.14	
	S54	27	51	18.34	80	18	56.94	

प्रभागीय वनाधिकारी
दक्षिण खीरी वन प्रभाग
लखीमपुर खीरी

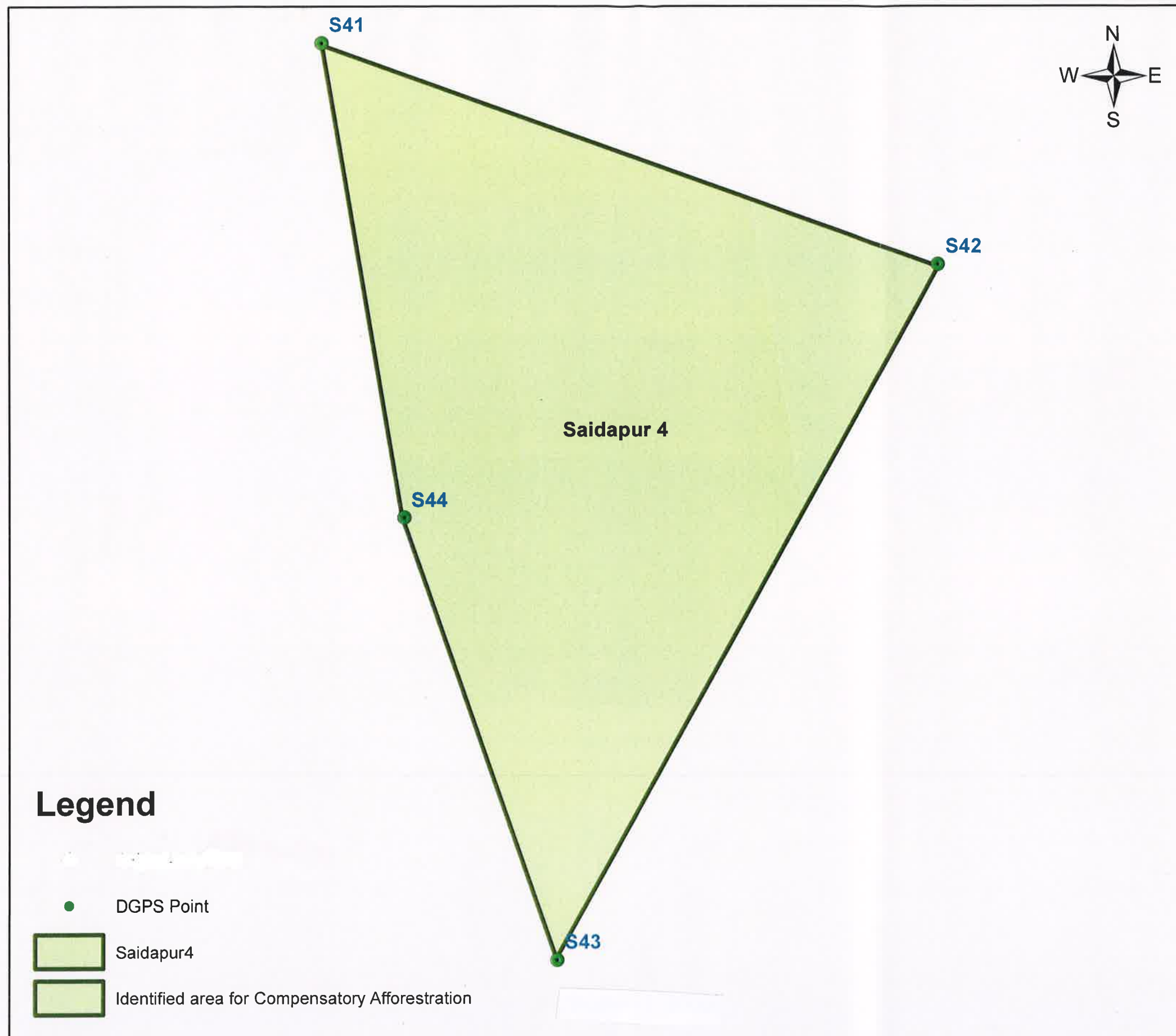
A. K. Agarwal
Superintending Engineer
World Bank Yojana Circle
P.W.D., Lucknow

PROJECT NAME:

WIDENING OF GOLA-SHAHJAHANPUR SECTION OF STATE HIGHWAY NO. 93 FROM KM 0.000 TO KM 49.000 IN LAKHIMPUR KHERI DISTRICT AND FROM KM 49.000 TO KM 50.000 IN SHAHJAHANPUR DISTRICT OF UTTAR PRADESH

SOUTH KHERI DIVISION

Geo-referenced map of the land proposed for Compensatory Afforestation for proposed diversion of Protected Forest Land in South Kheri Division of Lakhimpur Kheri District, Uttar Pradesh



Location	Point No.	Latitude (N)			Longitude (E)			Total Area (Ha)
		Degree	Minute	Second	Degree	Minute	Second	
Saidapur 4	S41	27	52	50.44	80	19	6.4	10
	s42	27	52	46.54	80	19	17.2	
	S43	27	52	34.27	80	19	10.52	
	S44	27	52	42.08	80	19	7.84	

प्रभागीय वनाधिकारी
दक्षिण खीरी वन प्रभाग
लखीमपुर-खीरी

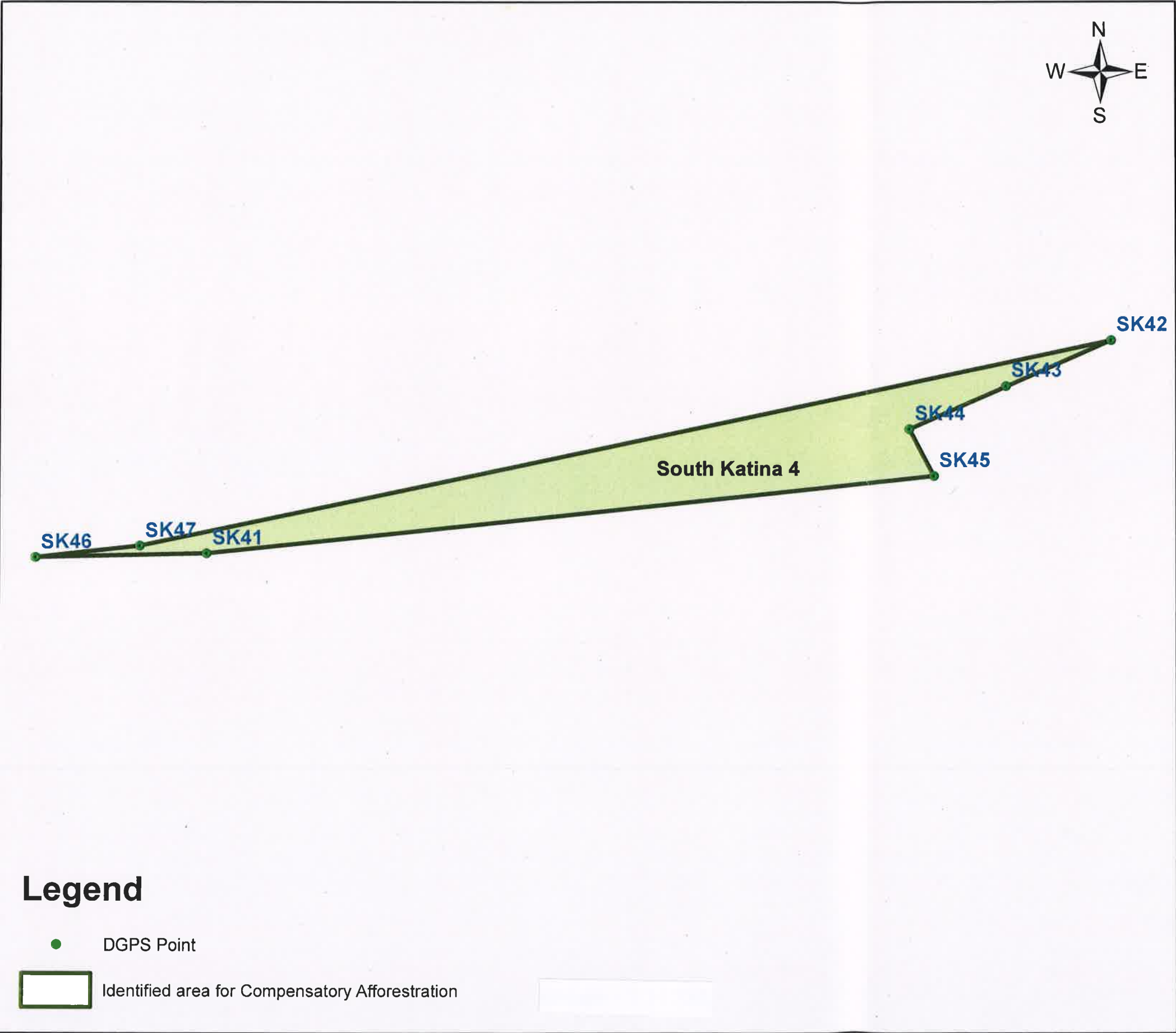
A. K. Agarwal
Superintending Engineer
World Bank Yojana Circle
P.W.D., Lucknow

PROJECT NAME:

WIDENING OF GOLA-SHAHJAHANPUR SECTION OF STATE HIGHWAY NO. 93 FROM KM 0.000 TO KM 49.000 IN LAKHIMPUR KHERI DISTRICT AND FROM KM 49.000 TO KM 50.000 IN SHAHJAHANPUR DISTRICT OF UTTAR PRADESH

SOUTH KHERI DIVISION

Geo-referenced map of the land proposed for Compensatory Afforestation for proposed diversion of Protected Forest Land in South Kheri Division of Lakhimpur Kheri District, Uttar Pradesh



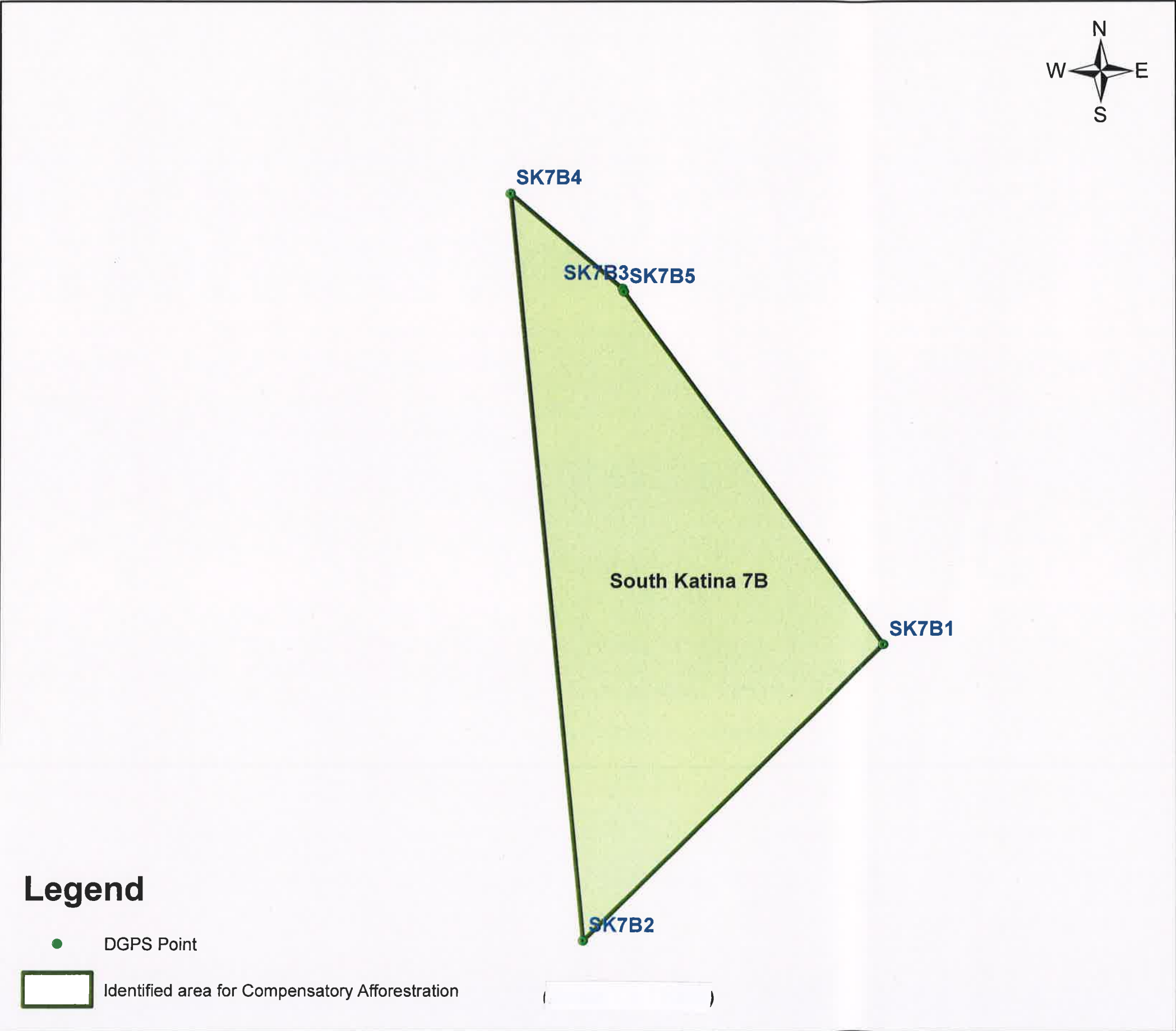
location	Point No.	Latitude (N)			Longitude (E)			Total Area (Ha)
		Degree	Minute	Second	Degree	Minute	Second	
South Katina 4	SK41	28	5	2.08	80	19	2.58	10
	SK42	28	5	15.46	80	19	59.1	
	SK43	28	5	12.6	80	19	52.52	
	SK44	28	5	9.9	80	19	46.49	
	SK45	28	5	6.96	80	19	48.03	
	SK46	28	5	1.82	80	18	51.88	
	SK47	28	5	2.56	80	18	58.42	

प्रभागीय वनाधिकारी
दक्षिण खीरी वन प्रभाग
लखीमपुर-खीरी

A. K. Agarwal
Superintending Engineer
World Bank Yojana Circle
P.W.D., Lucknow

PROJECT NAME:
WIDENING OF GOLA-SHAHJAHANPUR SECTION OF STATE HIGHWAY NO. 93 FROM KM 0.000 TO KM 49.000 IN LAKHIMPUR KHERI DISTRICT AND FROM KM 49.000 TO KM 50.000 IN SHAHJAHANPUR DISTRICT OF UTTAR PRADESH
SOUTH KHERI DIVISION

Geo-referenced map of the land proposed for Compensatory Afforestation for proposed diversion of Protected Forest Land in South Kheri Division of Lakhimpur Kheri District, Uttar Pradesh



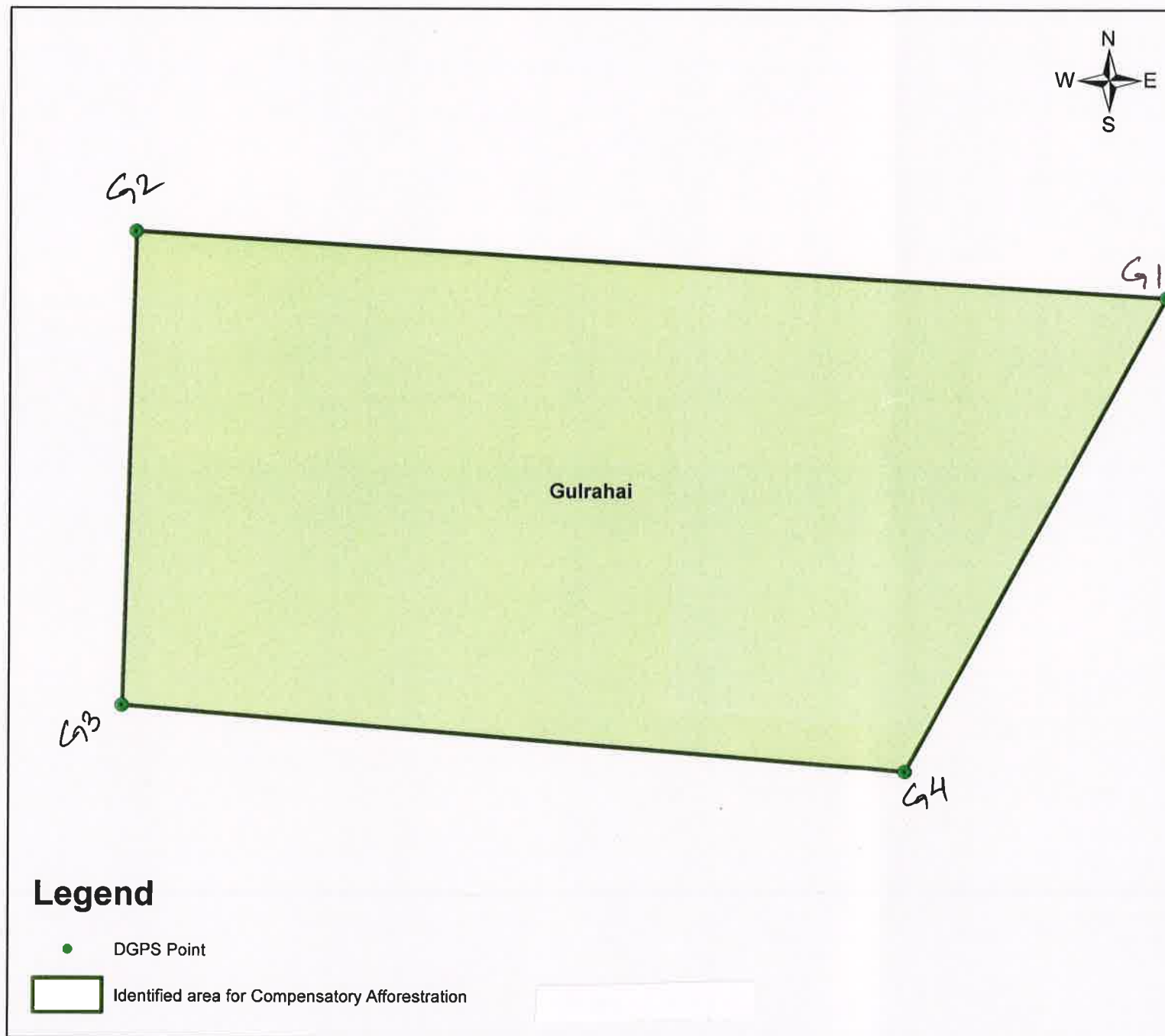
Location	Point No.	Latitude (N)			Longitude (E)			Total Area (Ha)
		Degree	Minute	Second	Degree	Minute	Second	
South Katina 7B	SK7B1	28	3	53.64	80	19	57.4	5
	SK7B2	28	3	51.8	80	19	55.55	
	SK7B3	28	3	55.85	80	19	55.79	
	SK7B4	28	3	56.44	80	19	55.1	
	SK7B5	28	3	55.83	80	19	55.8	

प्रभागीय वनाधिकारी
दक्षिण खीरी वन प्रभाग
लखीमपुर-खीरी

A. K. Agarwal
Superintending Engineer
World Bank Yojana Circle
P.W.D., Lucknow

PROJECT NAME:
WIDENING OF GOLA-SHAHJAHANPUR SECTION OF STATE HIGHWAY NO. 93 FROM KM 0.000 TO KM 49.000 IN LAKHIMPUR KHERI DISTRICT AND FROM KM 49.000 TO KM 50.000 IN SHAHJAHANPUR DISTRICT OF UTTAR PRADESH
SOUTH KHERI DIVISION

Geo-referenced map of the land proposed for Compensatory Afforestation for proposed diversion of Protected Forest Land in Shajahanpur District, Uttar Pradesh



Location	Point No.	Latitude (N)			Longitude (E)			Total Area (Ha)
		Degree	Minute	Second	Degree	Minute	Second	
Gulrahai	G1	28	23	2.3	80	19	58.3	16
	G2	28	23	3.3	80	19	42.5	
	G3	28	22	56	80	19	42.3	
	G4	28	22	55	80	19	54.3	

A. K. Agarwal
Superintending Engineer
World Bank Yojana Circle
P.W.D., Lucknow

प्रभागीय निदेशक
सा० वा० प्रभाग, शाहजहाँपुर

PROJECT NAME:

WIDENING OF GOLA-SHAHJAHANPUR SECTION OF STATE HIGHWAY NO. 93 FROM KM 0.000 TO KM 49.000 IN LAKHIMPUR KHERI DISTRICT AND FROM KM 49.000 TO KM 50.000 IN SHAHJAHANPUR DISTRICT OF UTTAR PRADESH

SHAJAHANPUR DIVISION