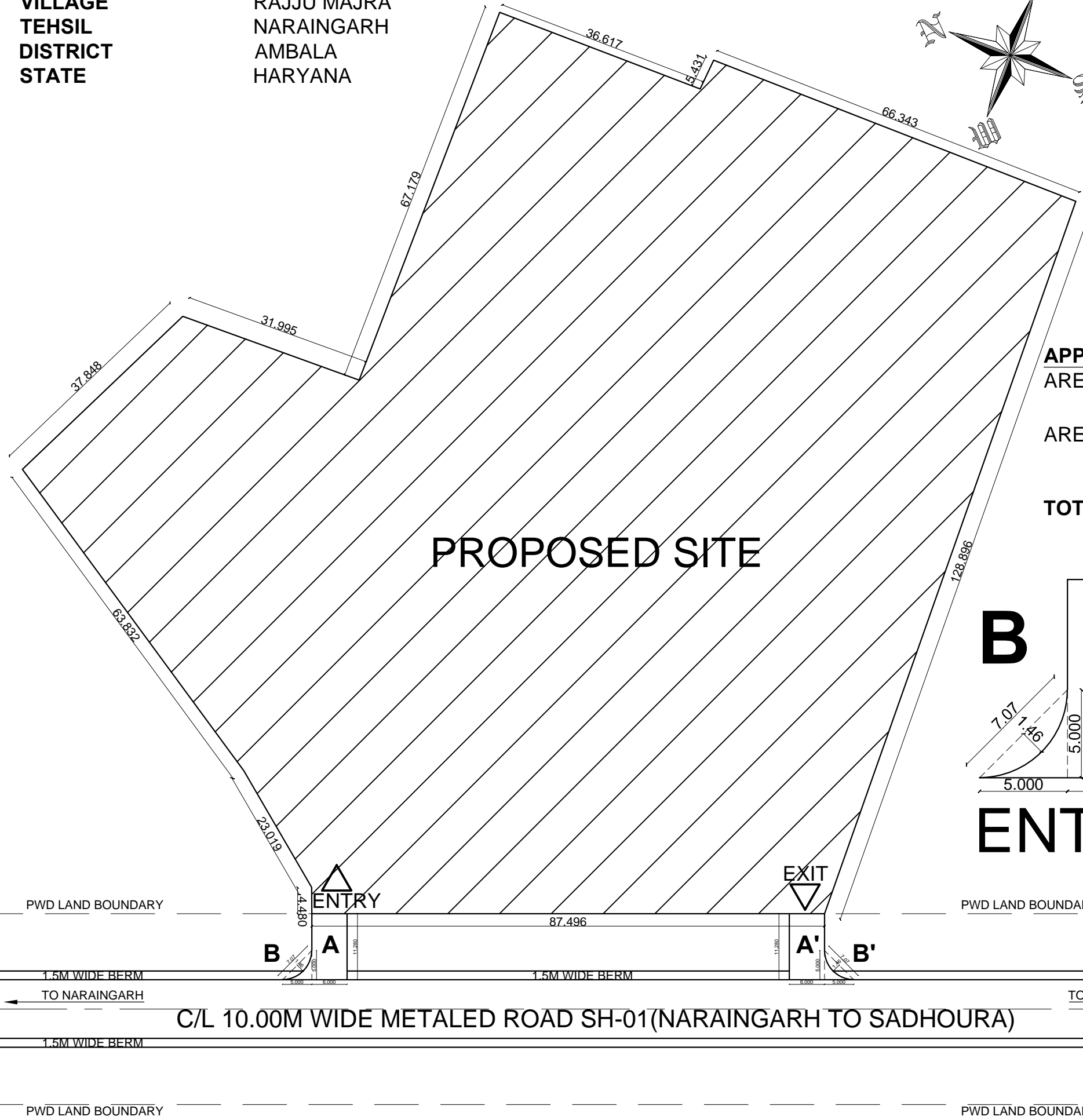
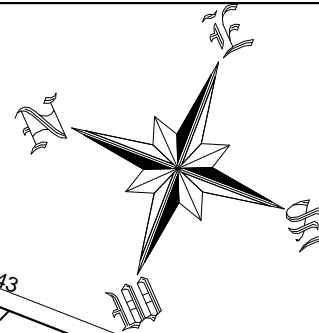


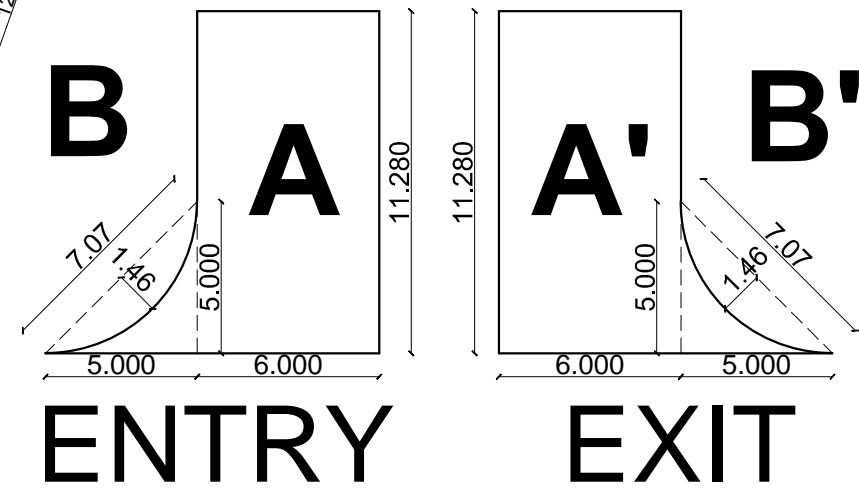
**TOTAL SITE AREA** 1.67 HECTARES  
**VILLAGE** RAJJU MAJRA  
**TEHSIL** NARAINGARH  
**DISTRICT** AMBALA  
**STATE** HARYANA



**PROPOSED SITE**

**APPROACH ROAD AREA**

AREA A+A' = 2(6.00 X 11.28)  
= 135.36 SQMT.  
AREA B+B' = 2( $\frac{1}{2}$ X5.00X5.00 -  $\frac{2}{3}$ X7.07X1.46)  
= 2(12.50 - 6.88)  
= 11.24 sqmt.  
**TOTAL AREA = 135.36 + 11.24**  
**= 146.24 sqmt.**  
**= 0.014624 HECTARES**



**ENTRY**

**EXIT**

- NOTES:-**
- 1.DRAWING AND DIMENSIONS ARE ONLY TO BE READ AND NOT SCALED.
  - 2.UNLESS OTHERWISE MENTIONED, ALL DIMENSIONS ARE GIVEN IN FEET - INCHES.
  - 3.THIS DRAWING SHALL BE READ IN CONJUNCTION WITH RELEVANT ARCHITECTURAL, STRUCTURAL AND SERVICE DRAWINGS.
  - 4.ALL LEVELS GIVEN IN DRAWING ARE WITH REFERENCE TO THE ROAD LEVEL AS BENCHMARKED AT SITE.
  - 5.ANY DISCREPANCY BETWEEN THE ARCHITECTURAL / STRUCTURAL OR SERVICES DRAWINGS MUST BE BROUGHT TO THE ATTENTION OF THE ARCHITECT BY THE CONTRACTOR OR PROJECT MANAGER BEFORE EXECUTION OF THE SAME.
  6. THIS DRAWING & DESIGN IS THE COPYRIGHT OF THE ARCHITECT & CAN NOT BE REPRODUCED IN ANY FORM WITHOUT WRITTEN CONSENT FROM THE ARCHITECT

OWNER:	
ARCHITECT:	
DRAWING NAME: <b>SITE PLAN</b>	
CLIENT NAME: RADHE FARM	SCALE : NTS PLOT SIZE: 1.67 HACTARES
PROJECT NAME: PROPOSED SITE AT NARAINGARH SADHOURA ROAD, VILLAGE RAJJU MAJRA TEHSIL NARAINGARH, DISTT. - AMBALA (HARYANA)	
DATE: 01/09/2020	DRG. NO.: 01
DRAWN BY: PRINCIPAL ARCHITECT: <b>Ar. NISHANT SINGLA</b> ARCHITECTS & INTERIOR DESIGNERS PHONE : 7876676619 EMAIL : nishantsingla@gmail.com	

