



VILLAGE : NAMHOL
TEHSIL : NAMHOL
DISTRICT : BILASPUR

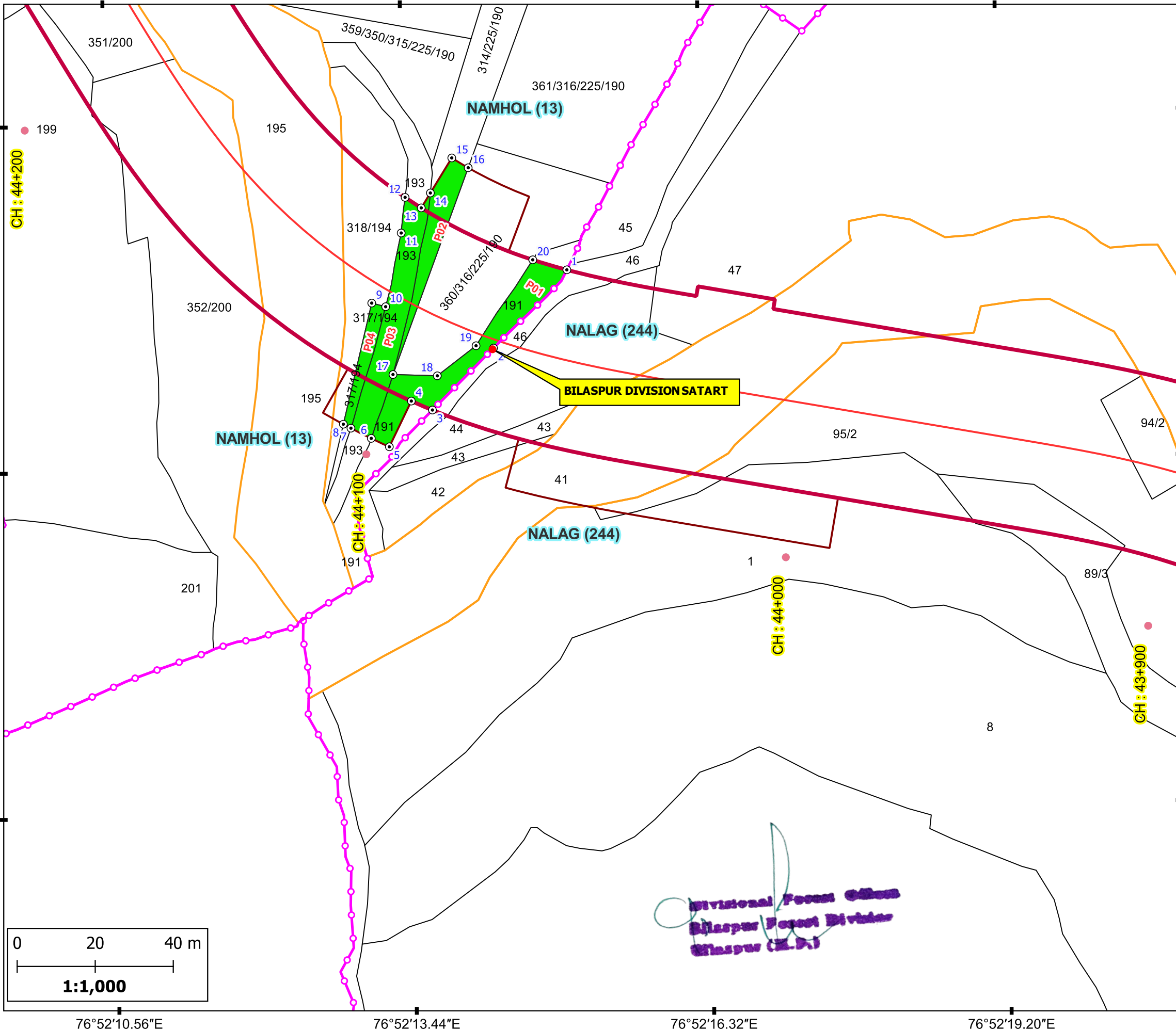
GPS Coordinates (UTM)		
GPS	Easting	Northing
1	678134.93810000003	3459621.584
2	678116.15564899996	3459601.52687
3	678100.50139999995	3459585.6489
4	678095.08808699995	3459587.94375
5	678089.45545100002	3459576.22738
6	678084.82923499995	3459578.38207
7	678079.61343599996	3459580.99607
8	678077.66985900002	3459582.01153
9	678084.94200000004	3459613.0527
10	678088.50939999998	3459612.1288
11	678092.48890000000	3459631.0154
12	678093.49171700003	3459640.14733
13	678097.63124300004	3459637.45173
14	678099.96668399998	3459641.27697
15	678105.44761499995	3459650.25426
16	678109.66222699999	3459647.74197
17	678090.38879999996	3459594.7448
18	678101.74760000000	3459594.4222
19	678111.67649999994	3459602.1269
20	678126.20530000003	3459624.15

Project Director
NHAI PIU HAMIRPUR

Divisional Forest Officer
Bilaspur Forest Division
Bilaspur (M.P.)

LEGEND

GPS Pillars	⊙	Existing RoW	
Proposed Centerline		Khasra Boundary	
Proposed Tunnel		Forest Area	
Proposed RoW			
Village Boundary			



CLIENT

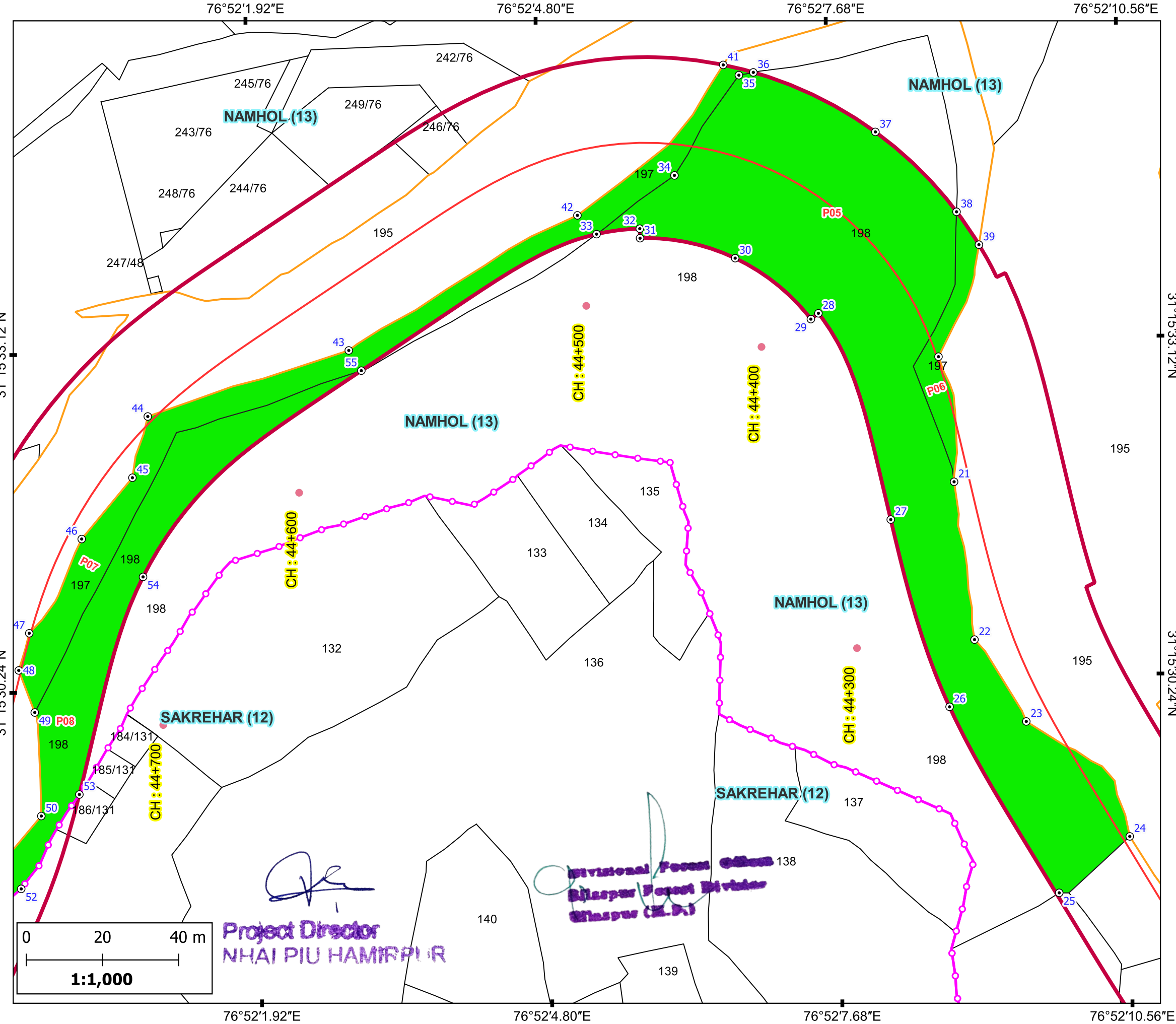
**NATIONAL HIGHWAYS
AUTHORITY OF INDIA**

PROJECT

Rehabilitation and Upgrading of Existing Road to 4 Lane with Paved
Shoulder from Shalaghat to Nauni Chowk Section of NH 205 in the
State of Himachal Pradesh

CONSULTANT

Intercontinental Consultants and Technocrats Pvt, Ltd.
A-8 Green Park, New Delhi-110016



VILLAGE : NAMHOL
TEHSIL : NAMHOL
DISTRICT : BILASPUR

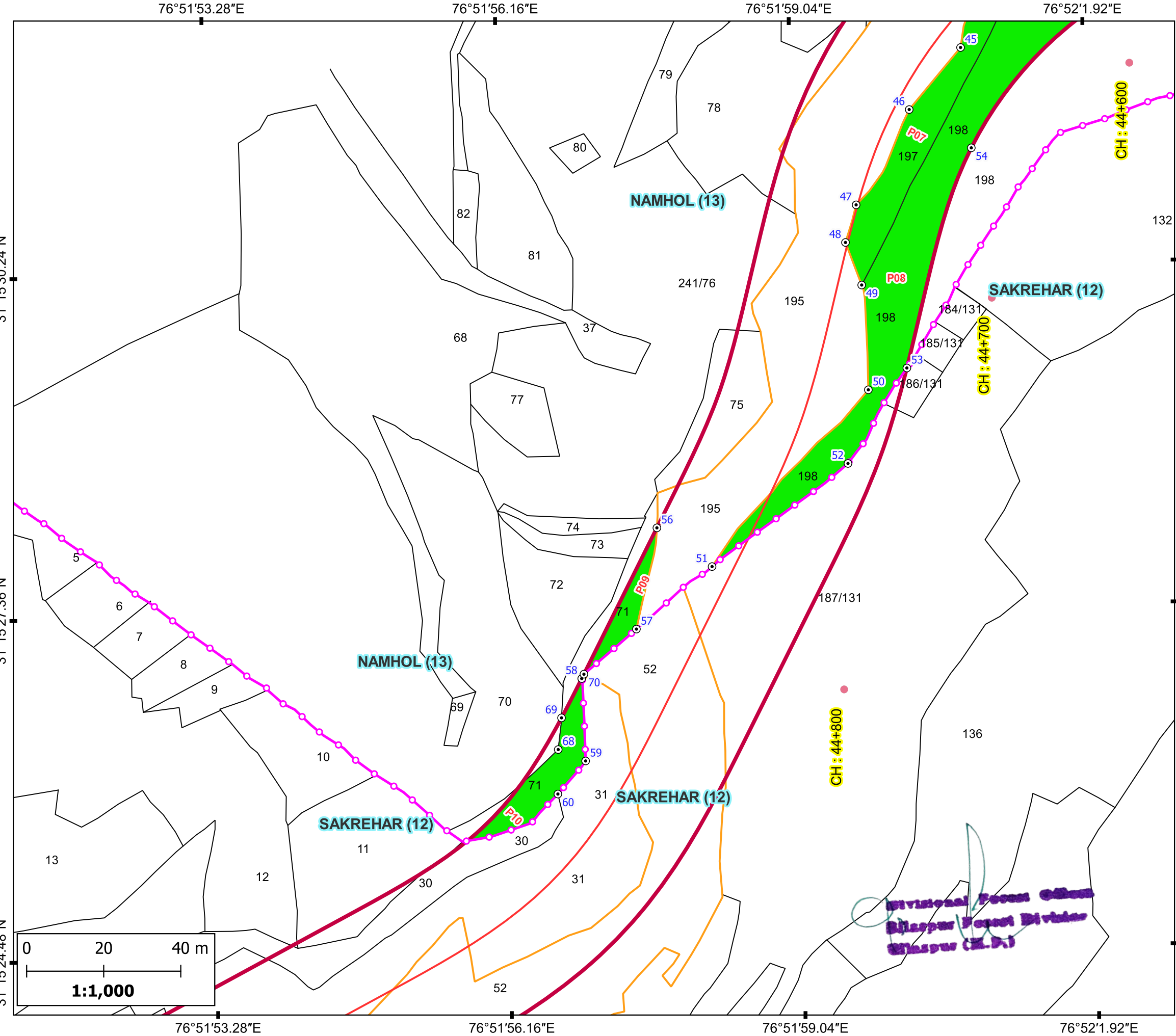
GPS Coordinates (UTM)		
GPS	Easting	Northing
21	677969.55759999994	3459797.6372
22	677974.92099999997	3459756.2005
23	677988.52489999996	3459734.7081
24	678015.70169999998	3459704.5266
25	677997.16819999996	3459689.7128
26	677968.37332599994	3459738.55034
27	677952.91760000004	3459787.7118
28	677933.91740000003	3459841.8742
29	677931.94220000005	3459840.3417
30	677912.04960000003	3459856.3502
31	677887.05989999999	3459861.5938
32	677886.99360000005	3459864.0929
33	677875.65099999995	3459862.6583
34	677896.10719999997	3459878.0759
35	677913.02839999995	3459904.3887
36	677916.82479999994	3459905.1271
37	677948.88870000001	3459889.5002
38	677970.19590000005	3459868.525
39	677976.07259999996	3459859.8846
40	677965.45950000000	3459830.4899
41	677908.91619999998	3459907.0899
42	677870.61580000003	3459867.586
43	677810.55980000005	3459832.1202
44	677757.76329999999	3459814.7779
45	677753.72939999995	3459798.7018
46	677740.40650000004	3459782.5988
47	677726.63069999998	3459757.8605
48	677723.86760000000	3459748.1024
49	677728.07420000003	3459737.0584
50	677729.79819999996	3459709.8682
52	677724.51789999998	3459690.7482
53	677739.79949999996	3459715.529
54	677756.52099999995	3459772.6632
55	677813.85910000000	3459826.8138

LEGEND			
GPS Pillars	⊙	Existing RoW	—
Proposed Centerline	—	Khasra Boundary	—
Proposed Tunnel	—	Forest Area	■
Proposed RoW	—		
Village Boundary	—○—		

CLIENT
**NATIONAL HIGHWAYS
AUTHORITY OF INDIA**

PROJECT
Rehabilitation and Upgrading of Existing Road to 4 Lane with Paved
Shoulder from Shalaghat to Nauni Chowk Section of NH 205 in the
State of Himachal Pradesh

CONSULTANT
Intercontinental Consultants and Technocrats Pvt, Ltd.
A-8 Green Park, New Delhi-110016










VILLAGE : NAMHOL
TEHSIL : NAMHOL
DISTRICT : BILASPUR



GPS Coordinates (UTM)		
GPS	Easting	Northing
45	677753.72939999995	3459798.7018
46	677740.40650000004	3459782.5988
47	677726.63069999998	3459757.8605
48	677723.86760000000	3459748.1024
49	677728.07420000003	3459737.0584
50	677729.79819999996	3459709.8682
51	677689.24600000004	3459663.9868
52	677724.51789999998	3459690.7482
53	677739.79949999996	3459715.529
54	677756.52099999995	3459772.6632
56	677674.92700000003	3459674.0413
57	677669.61320000002	3459647.7638
58	677655.41940000001	3459634.9235
59	677656.43420000002	3459613.544
60	677649.23280000000	3459604.959
68	677649.31770000001	3459616.4979
69	677650.17790000001	3459624.7276
70	677655.98919999995	3459636.0648


Project Director
NHAI PIU HAMIRPUR

Divisional Forest Officer
Bilaspur Forest Division
Bilaspur (H.P.)

LEGEND			
GPS Pillars	⊙	Existing RoW	
Proposed Centerline		Khasra Boundary	
Proposed Tunnel		Forest Area	
Proposed RoW			
Village Boundary			

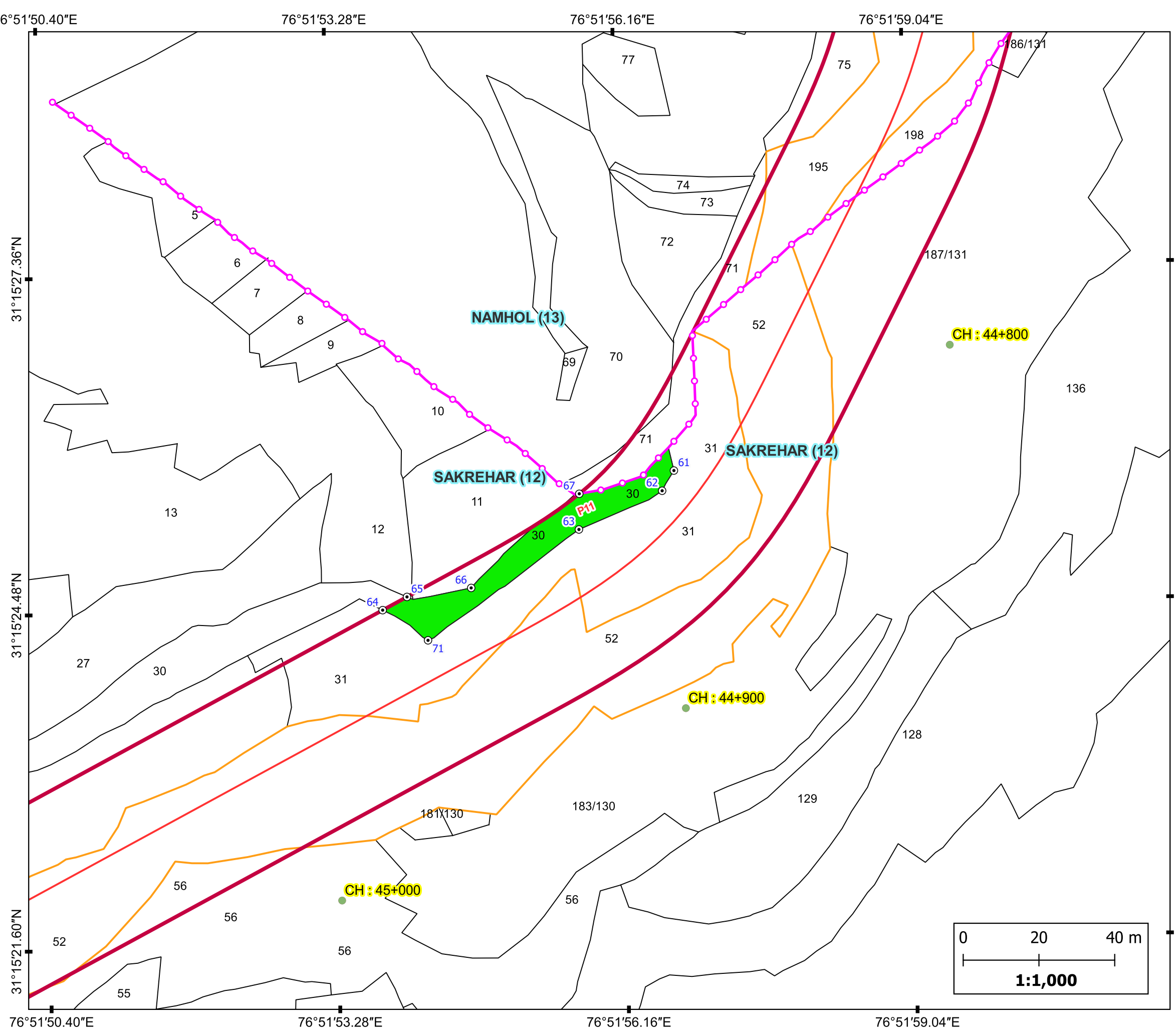


CLIENT
**NATIONAL HIGHWAYS
AUTHORITY OF INDIA**

PROJECT
Rehabilitation and Upgrading of Existing Road to 4 Lane with Paved
Shoulder from Shalaghat to Nauni Chowk Section of NH 205 in the
State of Himachal Pradesh



CONSULTANT
Intercontinental Consultants and Technocrats Pvt, Ltd.
A-8 Green Park, New Delhi-110016



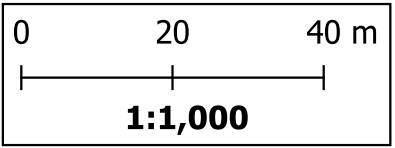
GPS Coordinates (UTM)		
GPS	Easting	Northing
61	677650.69510000001	3459598.9162
62	677647.59219999996	3459593.585
63	677625.62080000003	3459583.3655
64	677573.80480000004	3459562.0831
65	677580.22290000005	3459565.5738
66	677597.17220000003	3459567.9435
67	677625.71129999997	3459592.7894
71	677585.77740000002	3459554.1176



VILLAGE : SAKREHAR
TEHSIL : NAMHOL
DISTRICT : BILASPUR

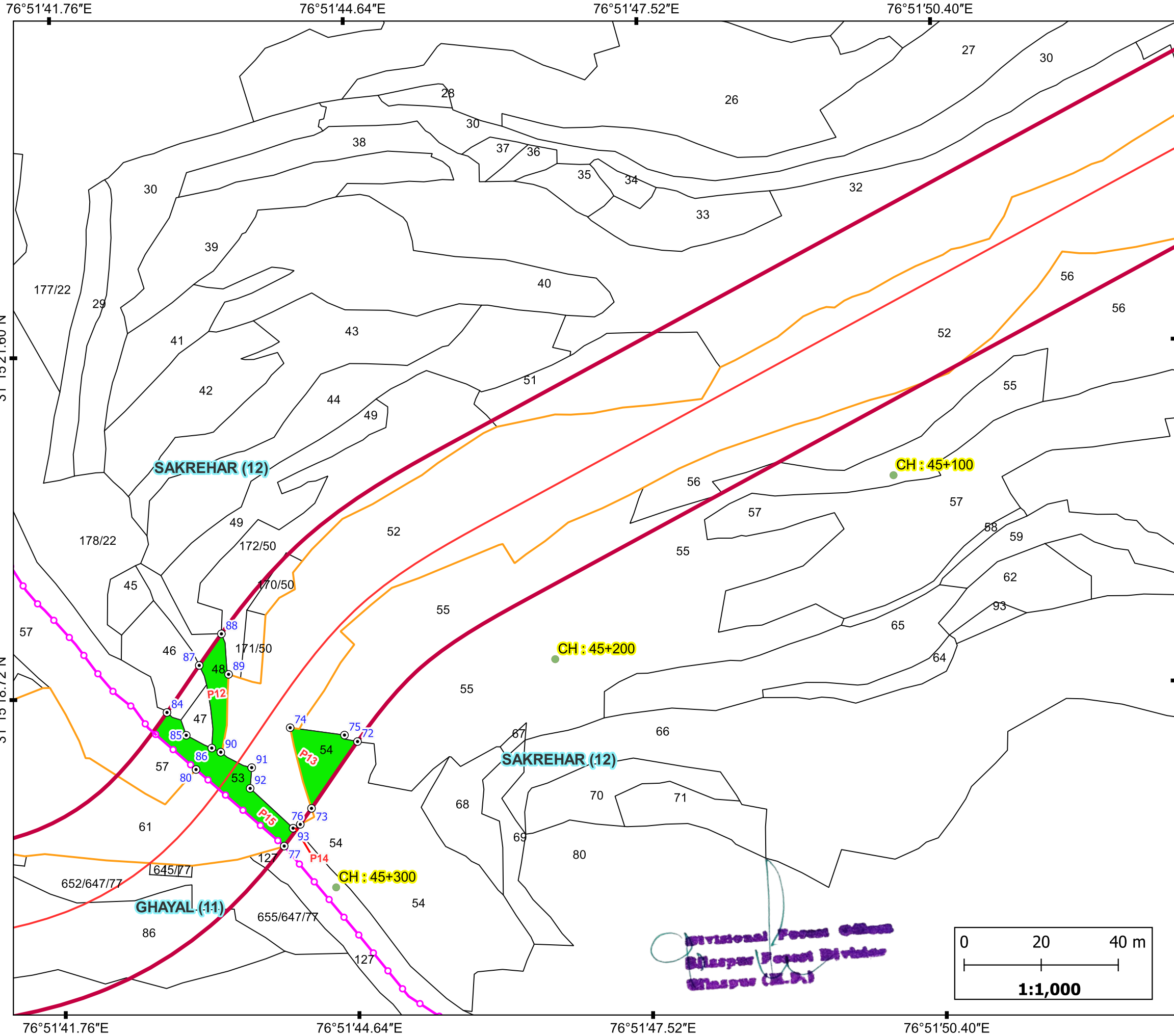


Divisional Forest Officer
Bilaspur Forest Division
Bilaspur (M.P.)


Project Director
NHAI PIU HAMIRPUR



 <p>CLIENT NATIONAL HIGHWAYS AUTHORITY OF INDIA</p>	<p>PROJECT Rehabilitation and Upgrading of Existing Road to 4 Lane with Paved Shoulder from Shalaghat to Nauni Chowk Section of NH 205 in the State of Himachal Pradesh</p>	 <p>CONSULTANT Intercontinental Consultants and Technocrats Pvt. Ltd. A-8 Green Park, New Delhi-110016</p>
--	--	--



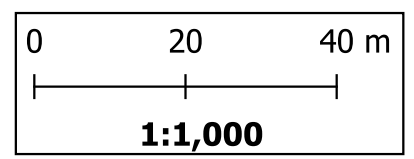
VILLAGE : SAKREHAR
TEHSIL : NAMHOL
DISTRICT : BILASPUR



GPS Coordinates (UTM)		
GPS	Easting	Northing
72	677336.17139999999	3459368.5611
73	677324.23140000005	3459351.2163
74	677318.68880000000	3459372.1543
75	677332.78859999997	3459370.2383
76	677321.31270000001	3459347.0633
77	677317.14910000004	3459341.4266
80	677294.26110000000	3459361.3028
84	677286.72420000006	3459376.1055
85	677291.72230000002	3459370.1867
86	677298.35010000004	3459366.8645
87	677295.09510000004	3459388.3201
88	677300.84829999995	3459396.5124
89	677302.70799999998	3459385.9993
90	677300.68399599998	3459365.79807
91	677308.70889999997	3459361.7922
92	677308.30630000005	3459356.4062
93	677319.45129999996	3459346.076


Project Director
NHAI PIU HAMIRPUR

Divisional Forest Officer
Bilaspur Forest Division
Bilaspur (M.P.)












CLIENT
NATIONAL HIGHWAYS
AUTHORITY OF INDIA

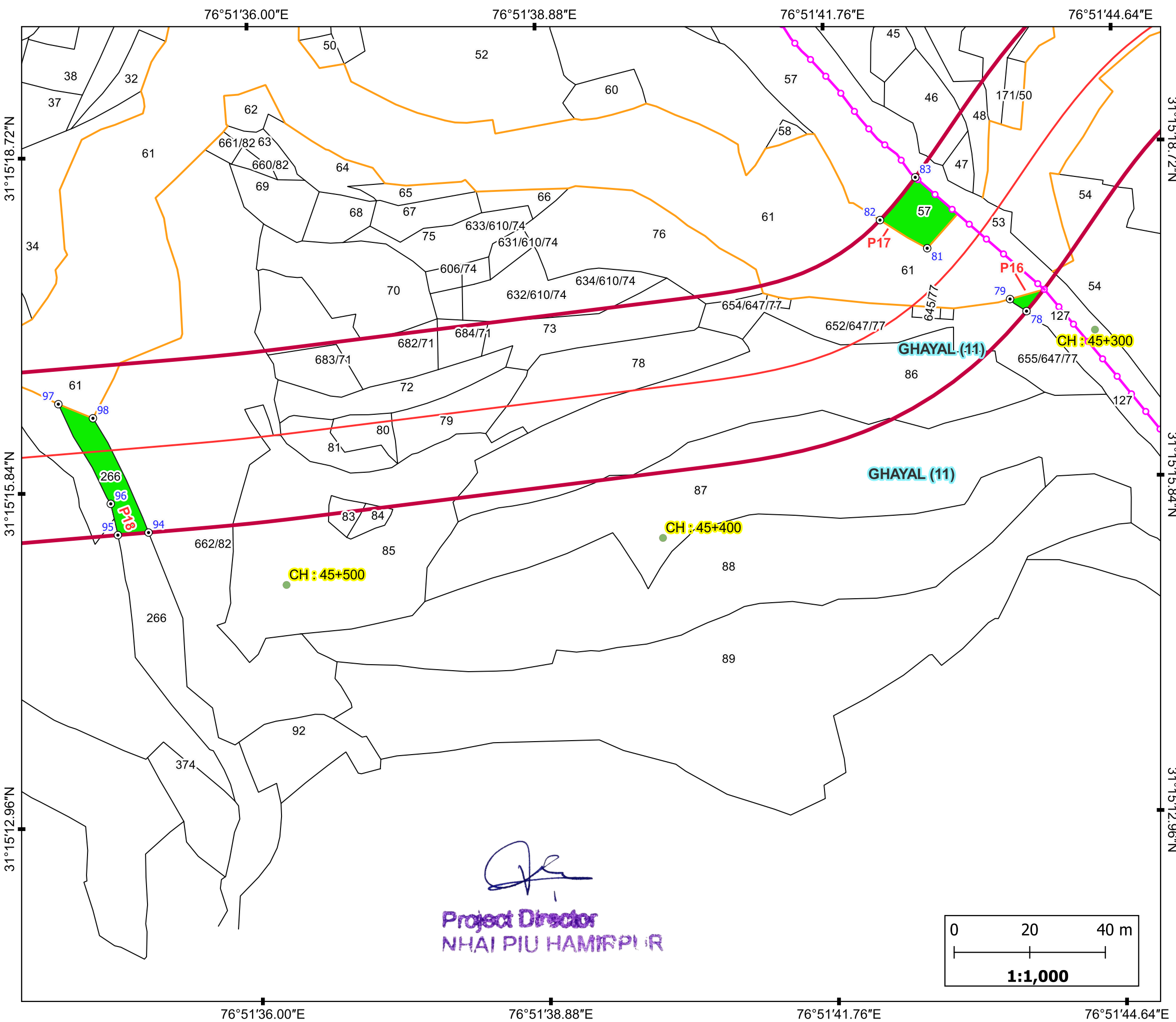
PROJECT
Rehabilitation and Upgrading of Existing Road to 4 Lane with Paved
Shoulder from Shalaghat to Nauni Chowk Section of NH 205 in the
State of Himachal Pradesh



CONSULTANT
Intercontinental Consultants and Technocrats Pvt, Ltd.
A-8 Green Park, New Delhi-110016

LEGEND

GPS Pillars	⊙	Existing RoW	
Proposed Centerline		Khasra Boundary	
Proposed Tunnel		Forest Area	
Proposed RoW			
Village Boundary			



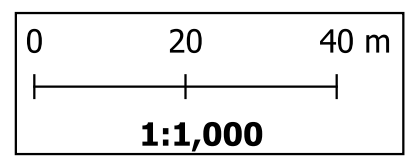
VILLAGE : GHAYAL
TEHSIL : NAMHOL
DISTRICT : BILASPUR



GPS Coordinates (UTM)		
GPS	Easting	Northing
78	677312.51780000003	3459335.601
79	677308.15619999997	3459338.7899
81	677286.24309999996	3459352.2358
82	677273.74919999996	3459359.6941
83	677283.08479999995	3459371.0084
94	677080.227900000006	3459276.999
95	677072.11659999995	3459276.3203
96	677070.22710000002	3459284.6015
97	677056.36179999996	3459310.9702
98	677065.51439999999	3459307.2401

[Signature]
Divisional Forest Officer
Bilaspur Forest Division
Bilaspur (M.P.)

[Signature]
Project Director
NHAI PIU HAMIRPUR





CLIENT
NATIONAL HIGHWAYS
AUTHORITY OF INDIA

PROJECT
Rehabilitation and Upgrading of Existing Road to 4 Lane with Paved
Shoulder from Shalaghat to Nauni Chowk Section of NH 205 in the
State of Himachal Pradesh



CONSULTANT
Intercontinental Consultants and Technocrats Pvt, Ltd.
A-8 Green Park, New Delhi-110016

LEGEND

GPS Pillars

Proposed Centerline

Proposed Tunnel

Proposed RoW

Village Boundary

⊙

—

—


—


—○—


Existing RoW

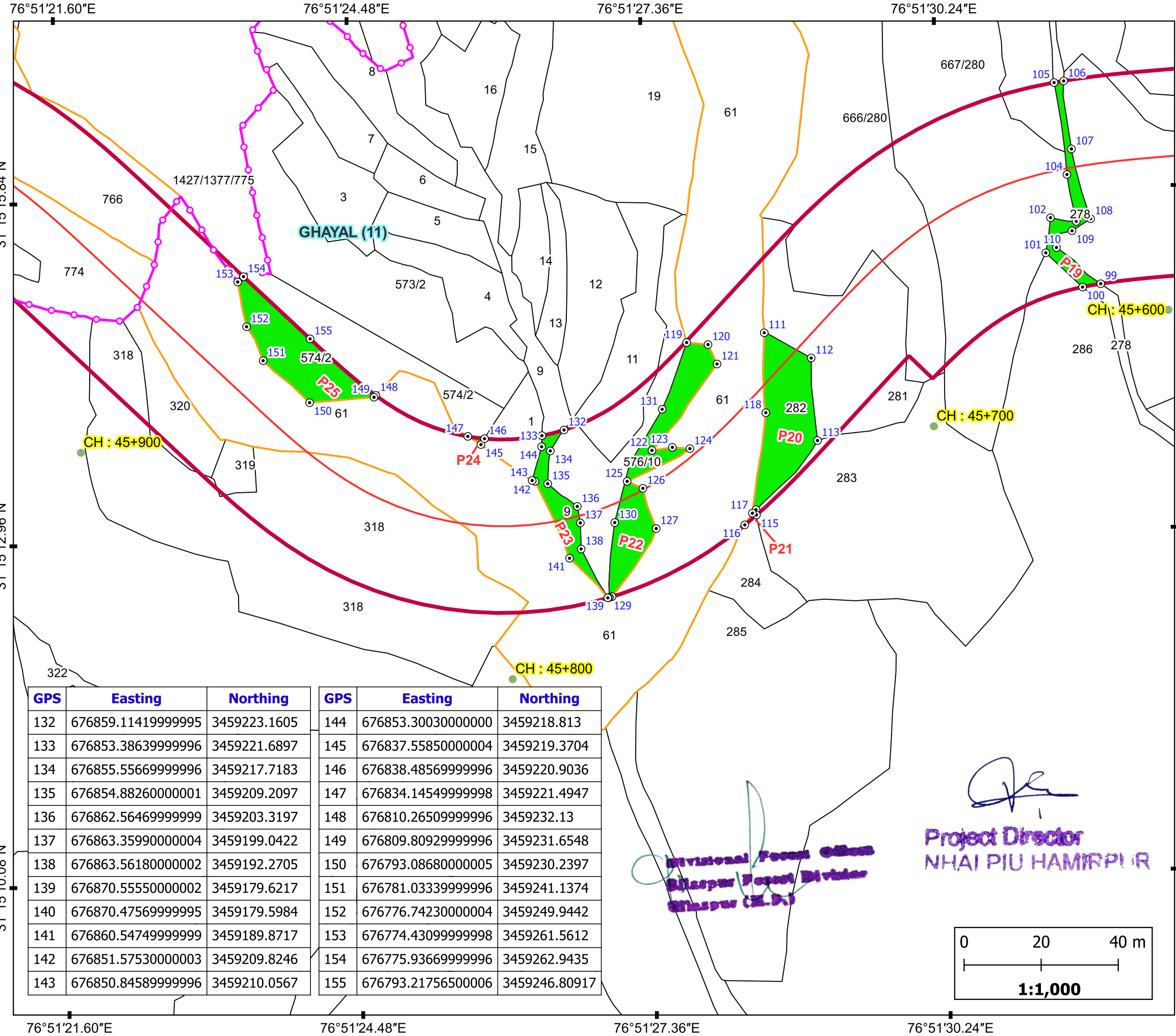
Khasra Boundary

Forest Area









VILLAGE : GHAYAL
TEHSIL : NAMHOL
DISTRICT : BILASPUR



GPS Coordinates (UTM)		
GPS	Easting	Northing
99	676998.40240000002	3459261.113
100	676993.68720000004	3459260.247
101	676984.14099999995	3459269.1323
102	676985.36380000005	3459278.2525
103	676992.04980000004	3459277.279
104	676989.63060000003	3459289.4627
105	676986.29000000004	3459313.3262
106	676988.78570000001	3459313.7468
107	676990.79891100002	3459296.10183
108	676995.78310000000	3459277.9832
109	676990.94389999995	3459274.8557
110	676986.90659999999	3459270.5155
111	676911.07909999997	3459248.3897
112	676923.26249999995	3459241.8382
113	676924.89599999995	3459220.4289
114	676908.93209999998	3459202.4687
115	676909.05920000002	3459201.102
116	676906.02579999994	3459198.5341
117	676908.00719999999	3459201.5802
118	676911.47990000003	3459227.6417
119	676890.93240000005	3459245.8446
120	676896.48430000001	3459245.324
121	676898.82830000005	3459240.2824
122	676881.93960000004	3459217.8479
123	676887.24260000000	3459218.6603
124	676891.78060000006	3459218.3247
125	676875.50280000002	3459209.8279
126	676879.59129999997	3459208.02
127	676883.03769999999	3459197.5773
128	676871.58539999998	3459179.9228
129	676870.89069999999	3459179.7197
130	676872.27320000005	3459199.1316
131	676884.58820000000	3459228.5382

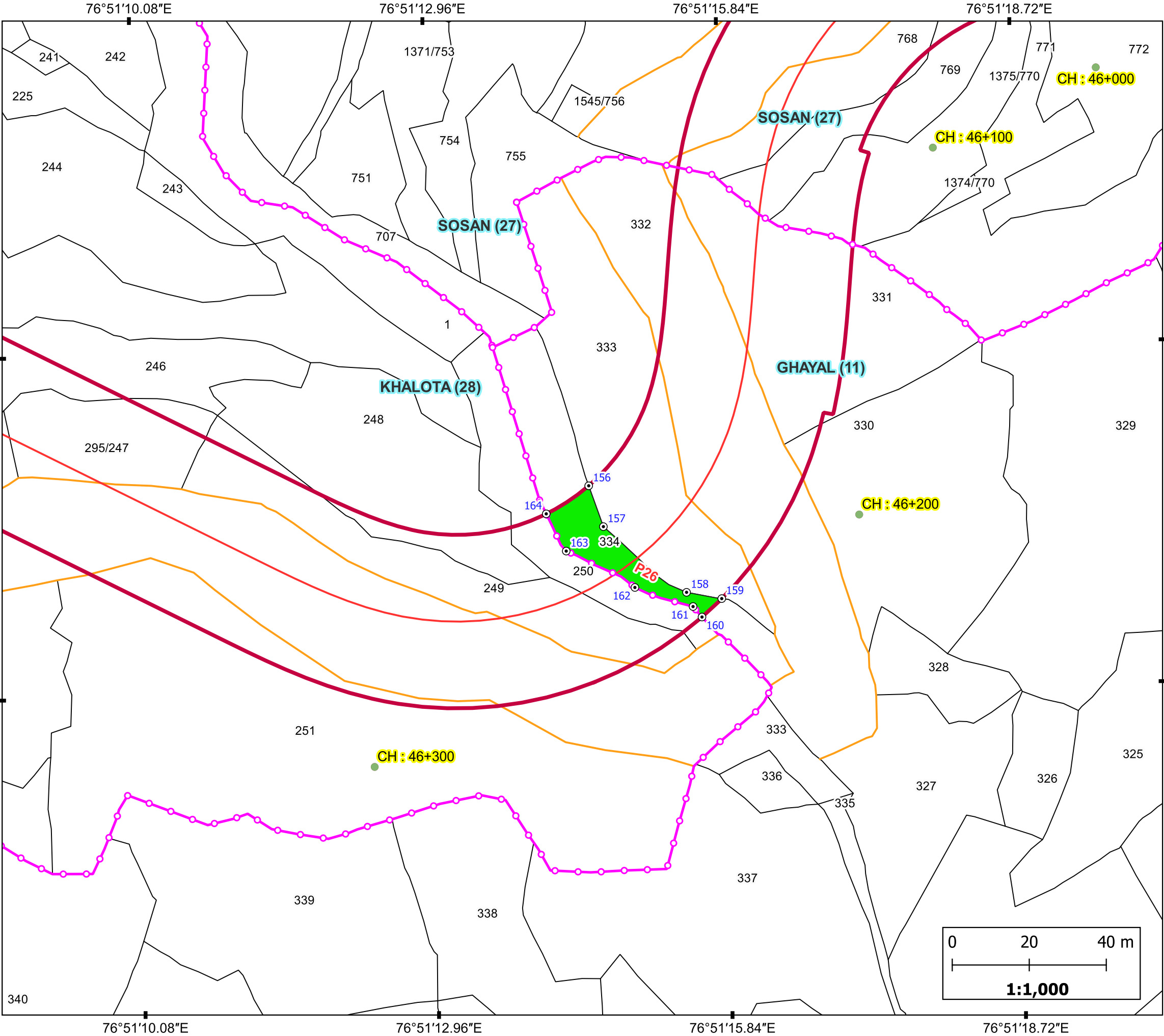
GPS	Easting	Northing	GPS	Easting	Northing
132	676859.11419999995	3459223.1605	144	676853.30030000000	3459218.813
133	676853.38639999996	3459221.6897	145	676837.55850000004	3459219.3704
134	676855.55669999996	3459217.7183	146	676838.48569999996	3459220.9036
135	676854.88260000001	3459209.2097	147	676834.14549999998	3459221.4947
136	676862.56469999999	3459203.3197	148	676810.26509999996	3459232.13
137	676863.35990000004	3459199.0422	149	676809.80929999996	3459231.6548
138	676863.56180000002	3459192.2705	150	676793.08680000005	3459230.2397
139	676870.55550000002	3459179.6217	151	676781.03339999996	3459241.1374
140	676870.47569999995	3459179.5984	152	676776.74230000004	3459249.9442
141	676860.54749999999	3459189.8717	153	676774.43099999998	3459261.5612
142	676851.57530000003	3459209.8246	154	676775.93669999996	3459262.9435
143	676850.84589999996	3459210.0567	155	676793.21756500006	3459246.80917

LEGEND		
GPS Pillars	⊙	Existing RoW
Proposed Centerline	—	Khasra Boundary
Proposed Tunnel	—	Forest Area
Proposed RoW	—	
Village Boundary	—	

CLIENT
NATIONAL HIGHWAYS
AUTHORITY OF INDIA

PROJECT
Rehabilitation and Upgrading of Existing Road to 4 Lane with Paved Shoulder from Shalaghat to Nauni Chowk Section of NH 205 in the State of Himachal Pradesh

CONSULTANT
Intercontinental Consultants and Technocrats Pvt, Ltd.
A-8 Green Park, New Delhi-110016



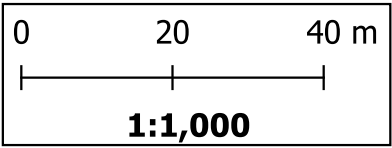
VILLAGE : GHAYAL
TEHSIL : NAMHOL
DISTRICT : BILASPUR



GPS Coordinates (UTM)		
GPS	Easting	Northing
156	676541.93660000002	3459154.5226
157	676545.75269999995	3459143.9217
158	676567.35049999994	3459126.8737
159	676576.48959999997	3459125.2438
160	676571.35999999999	3459120.4638
161	676569.03729999997	3459123.1776
162	676553.93620000000	3459128.1305
163	676536.09909999999	3459137.573
164	676530.91410000005	3459147.2448

Project Director
NHAI PIU HAMIRPUR

Divisional Forest Officer
Bilaspur Forest Division
Bilaspur (H.P.)



LEGEND

- | | | | |
|---------------------|---|-----------------|--|
| GPS Pillars | ⊙ | Existing RoW | |
| Proposed Centerline | | Khasra Boundary | |
| Proposed Tunnel | | Forest Area | |
| Proposed RoW | | | |
| Village Boundary | | | |

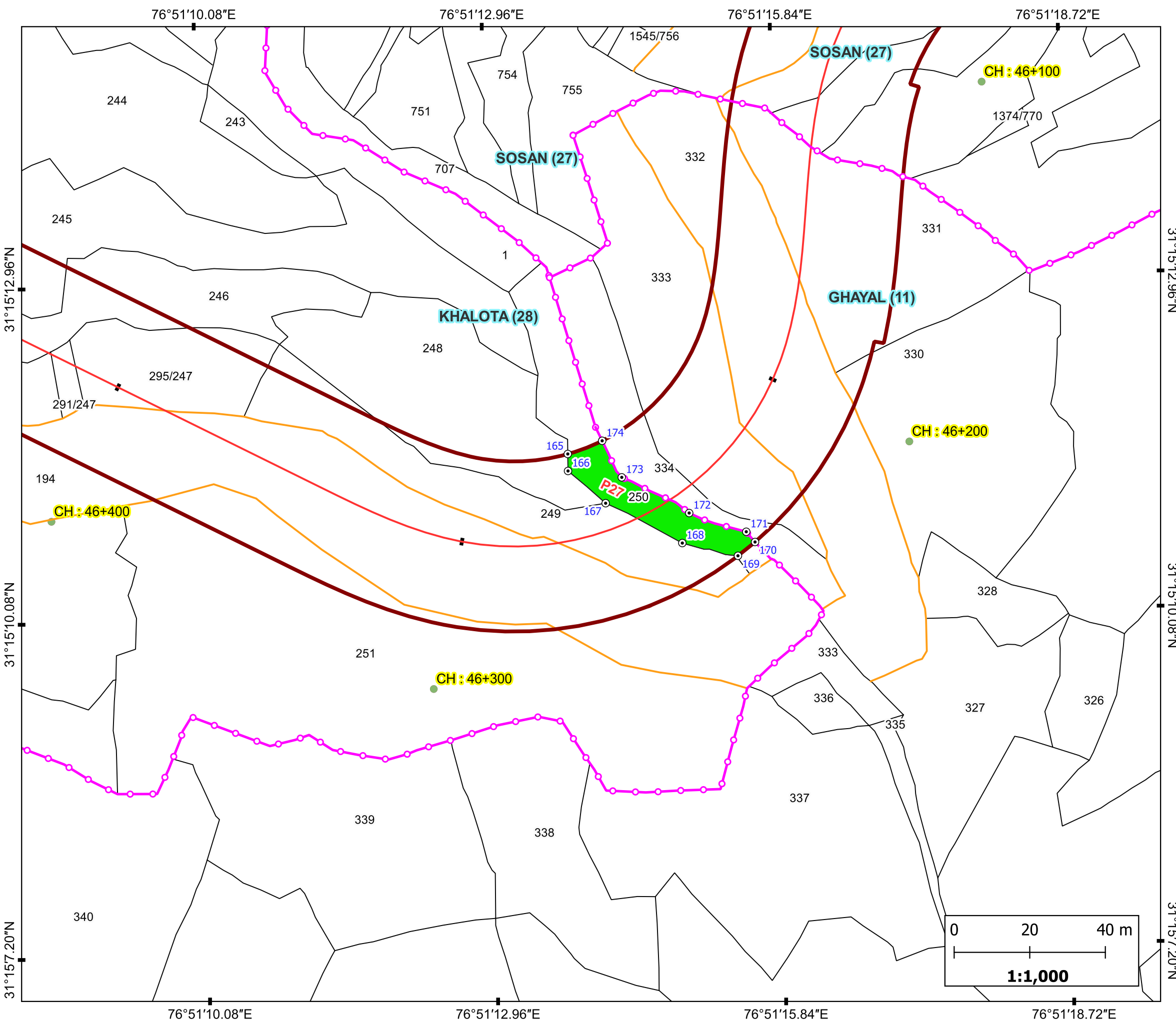


CLIENT
NATIONAL HIGHWAYS
AUTHORITY OF INDIA

PROJECT
Rehabilitation and Upgrading of Existing Road to 4 Lane with Paved
Shoulder from Shalaghat to Nauni Chowk Section of NH 205 in the
State of Himachal Pradesh



CONSULTANT
Intercontinental Consultants and Technocrats Pvt, Ltd.
A-8 Green Park, New Delhi-110016



VILLAGE : KHALOTA
TEHSIL : NAMHOL
DISTRICT : BILASPUR



GPS Coordinates (UTM)		
GPS	Easting	Northing
165	676521.81610000005	3459143.7592
166	676521.87719999999	3459139.2566
167	676531.83129999996	3459130.7248
168	676552.12260000000	3459120.1809
169	676566.84149999998	3459116.8154
170	676571.35999999999	3459120.4638
171	676569.03729999997	3459123.1776
172	676553.93620000000	3459128.1305
173	676536.09909999999	3459137.573
174	676530.91410000005	3459147.2448

Divisional Forest Officer
Bilaspur Forest Division
Bilaspur (H.P.)

Project Director
NHAI PIU HAMIRPUR

LEGEND		
GPS Pillars	⊙	Existing RoW
Proposed Centerline	—	Khasra Boundary
Proposed Tunnel	—	Forest Area
Proposed RoW	—	
Village Boundary	○—○	

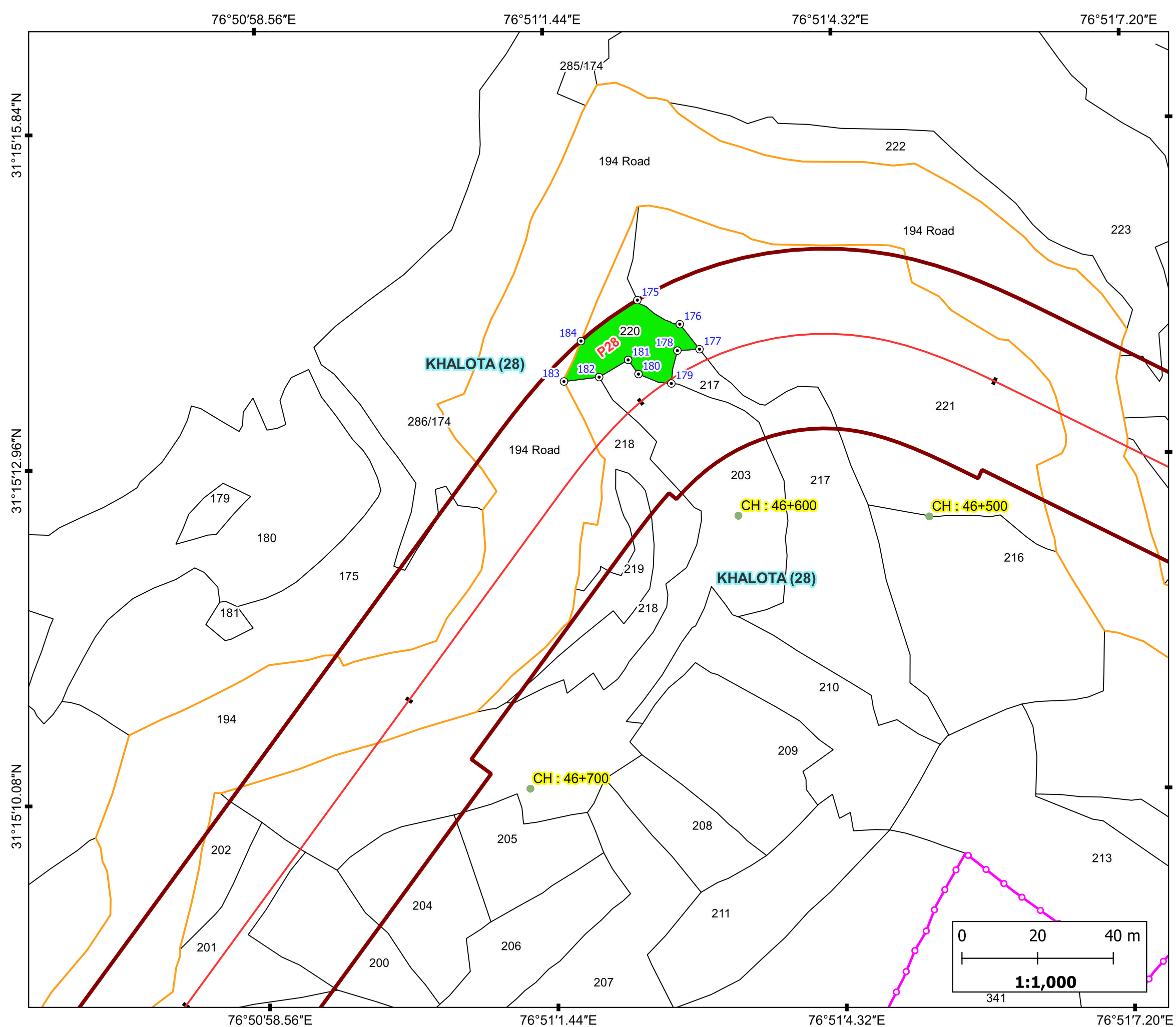


CLIENT
**NATIONAL HIGHWAYS
AUTHORITY OF INDIA**

PROJECT
Rehabilitation and Upgrading of Existing Road to 4 Lane with Paved
Shoulder from Shalaghat to Nauni Chowk Section of NH 205 in the
State of Himachal Pradesh



CONSULTANT
Intercontinental Consultants and Technocrats Pvt, Ltd.
A-8 Green Park, New Delhi-110016



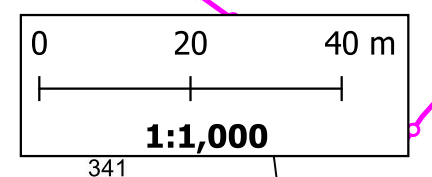
VILLAGE	:	KHALOTA
TEHSIL	:	NAMHOL
DISTRICT	:	BILASPUR











GPS Coordinates (UTM)		
GPS	Easting	Northing
175	676218.70479999995	3459227.081
176	676229.91500000004	3459220.719
177	676235.13130000001	3459214.099
178	676229.28480000002	3459213.724
179	676227.68870000006	3459205.030
180	676219.00600000005	3459207.522
181	676216.27000000002	3459211.269
182	676208.60479999997	3459206.723
183	676199.30279999995	3459205.559
184	676203.80229999998	3459216.253


Project Director
NHAIPIU HAMIEPIU

Divisional Forest Officer
Bilaspur Forest Division
Bilaspur (M.P.)



LEGEND

GPS Pillars		Existing RoW	
Proposed Centerline		Khasra Boundary	
Proposed Tunnel		Forest Area	
Proposed RoW			
Village Boundary			

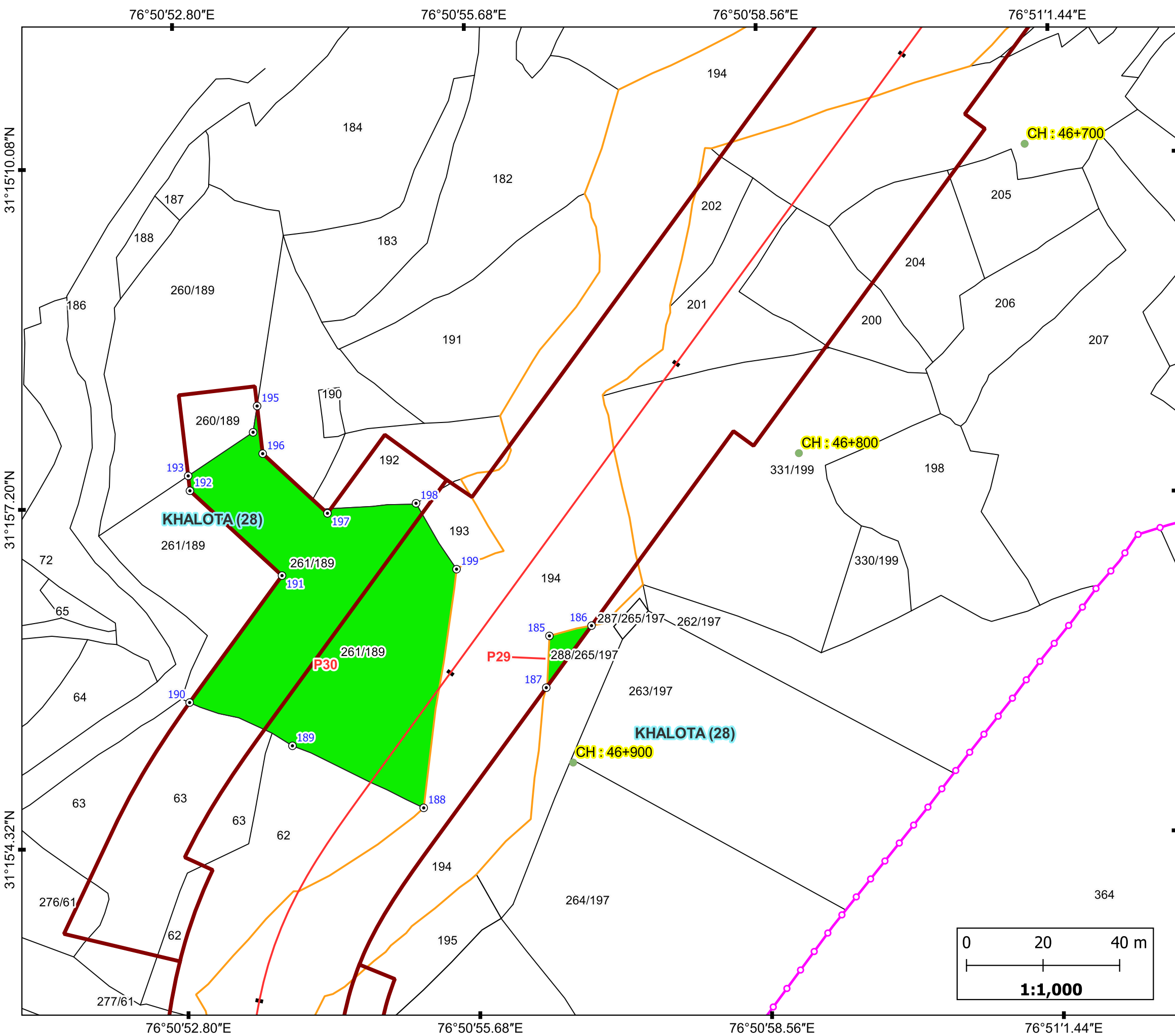


CLIENT
NATIONAL HIGHWAYS
AUTHORITY OF INDIA

PROJECT
Rehabilitation and Upgrading of Existing Road to 4 Lane with Paved Shoulder from Shalaghat to Nauni Chowk Section of NH 205 in the State of Himachal Pradesh



CONSULTANT
Intercontinental Consultants and Technocrats Pvt. Ltd.
A-8 Green Park, New Delhi-110016



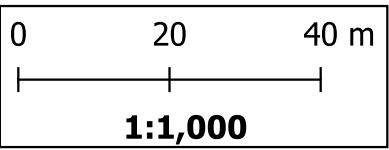
VILLAGE : KHALOTA
TEHSIL : NAMHOL
DISTRICT : BILASPUR



GPS Coordinates (UTM)		
GPS	Easting	Northing
185	676066.32169999997	3458969.4345
186	676077.31610000005	3458972.1136
187	676065.49509999994	3458955.921
188	676033.47849999997	3458924.5396
189	675999.19310000003	3458940.7361
190	675972.33675200003	3458952.03289
191	675996.46918899997	3458985.17573
192	675972.41626700002	3459007.3137
193	675971.96184100001	3459011.19501
194	675988.90980000002	3459022.5792
195	675989.96237400000	3459029.43955
196	675991.41805199999	3459017.00641
197	676008.33787699998	3459001.43365
198	676031.47219999996	3459004.0519
199	676042.05729999999	3458986.8456

[Signature]
Divisional Forest Officer
Bilaspur Forest Division
Bilaspur (M.P.)

[Signature]
Project Director
NHAI PIU HAMIRPUR





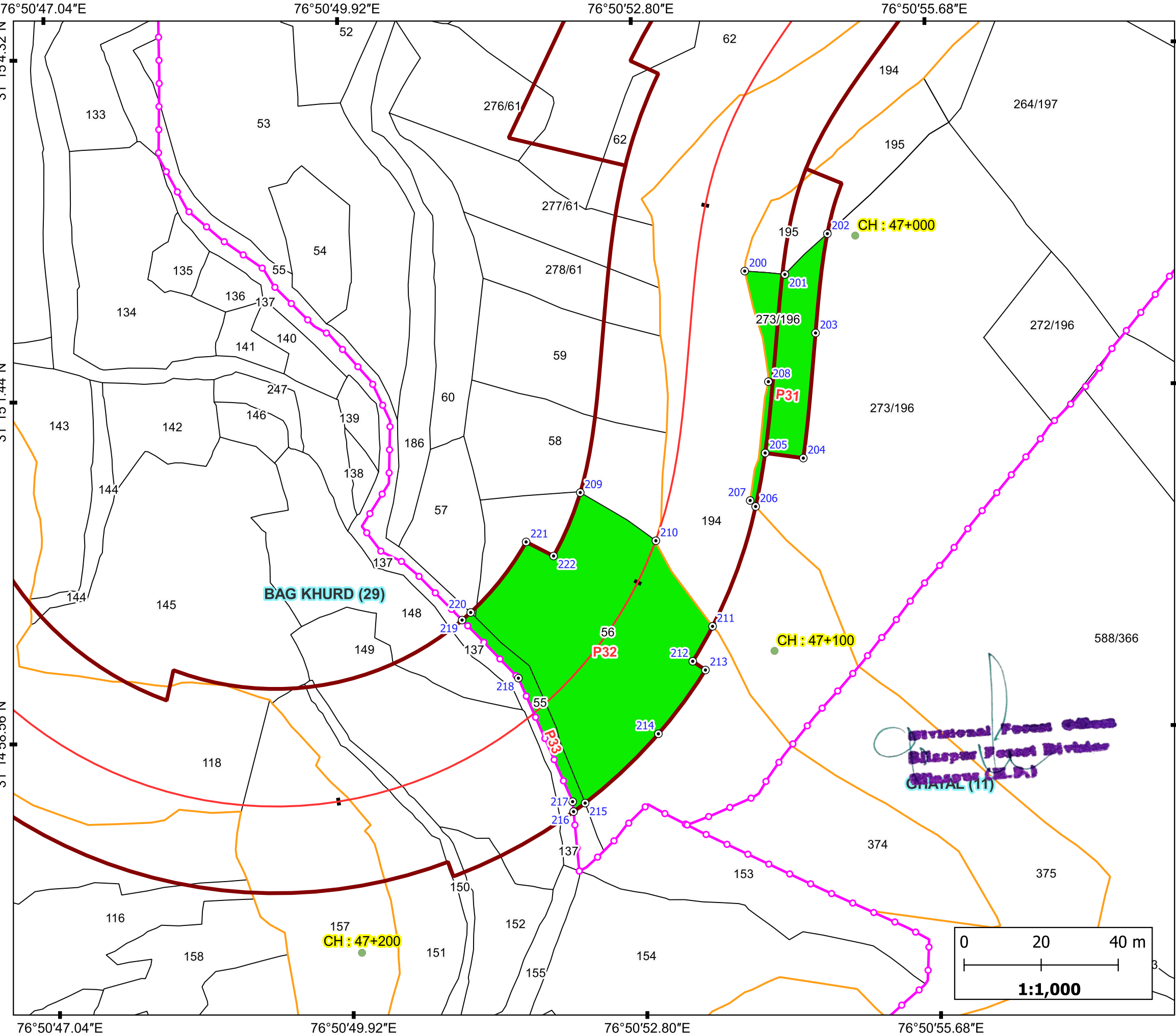
CLIENT
**NATIONAL HIGHWAYS
AUTHORITY OF INDIA**

PROJECT
Rehabilitation and Upgrading of Existing Road to 4 Lane with Paved
Shoulder from Shalaghat to Nauni Chowk Section of NH 205 in the
State of Himachal Pradesh



CONSULTANT
Intercontinental Consultants and Technocrats Pvt, Ltd.
A-8 Green Park, New Delhi-110016

LEGEND		
GPS Pillars	⊙	Existing RoW
Proposed Centerline	—	Khasra Boundary
Proposed Tunnel	—	Forest Area
Proposed RoW	—	
Village Boundary	—	



VILLAGE : KHALOTA
TEHSIL : NAMHOL
DISTRICT : BILASPUR



GPS Coordinates (UTM)		
GPS	Easting	Northing
200	676000.77069999999	3458857.0745
201	676011.19279999996	3458856.2011
202	676022.22398300003	3458866.78752
203	676019.15586900001	3458841.0128
204	676015.98351000005	3458808.54544
205	676006.07116499997	3458809.86657
206	676003.60560000001	3458795.9864
207	676002.18530000001	3458797.5398
208	676006.91689999995	3458828.3754
209	675958.09270000004	3458799.6028
210	675977.71470000001	3458787.1003
211	675992.42449999996	3458764.883
212	675987.28317499999	3458755.81091
213	675990.58350499999	3458753.54519
214	675978.36977999995	3458736.99295
215	675959.35580000002	3458719.0122
216	675956.36109999998	3458716.7973
217	675956.11230000004	3458719.3787
218	675942.04370000004	3458751.4333
219	675927.42619999999	3458766.5057
220	675929.65960400004	3458768.4784
221	675944.03721900005	3458786.78742
222	675951.16972400004	3458783.13308

Divisional Forest Officer
Bilaspur Forest Division
Chahal (11)

Project Director
NHAI PIU HAMIRPUR



CLIENT
NATIONAL HIGHWAYS
AUTHORITY OF INDIA

PROJECT
Rehabilitation and Upgrading of Existing Road to 4 Lane with Paved
Shoulder from Shalaghat to Nauni Chowk Section of NH 205 in the
State of Himachal Pradesh



CONSULTANT
Intercontinental Consultants and Technocrats Pvt, Ltd.
A-8 Green Park, New Delhi-110016

LEGEND

GPS Pillars

Proposed Centerline

Proposed Tunnel

Proposed RoW

Village Boundary

⊙

—

—


—


—○—


Existing RoW

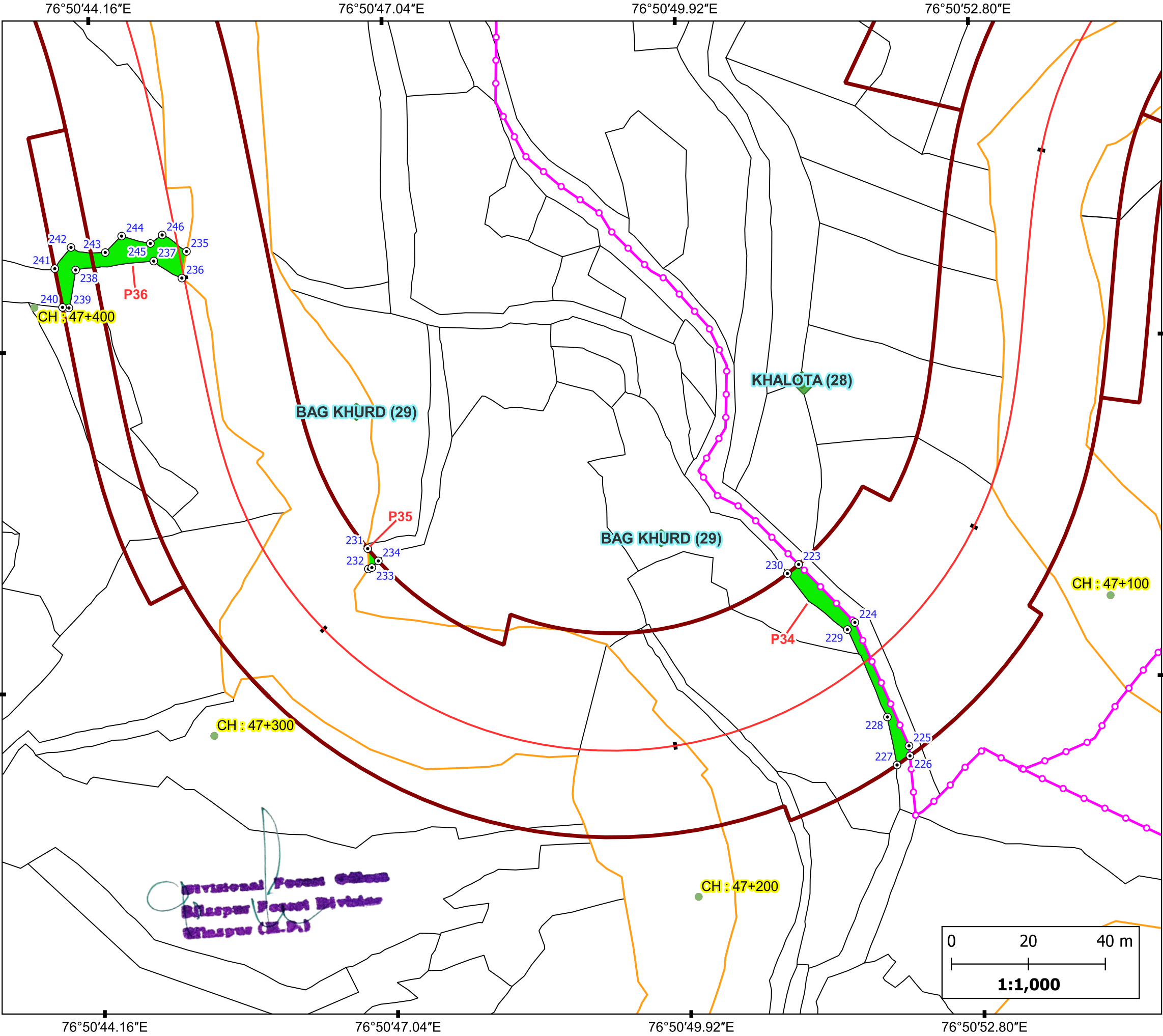
Khasra Boundary

Forest Area







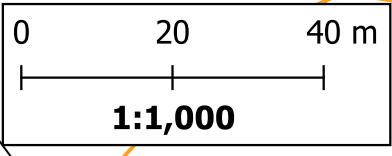


VILLAGE : BAG KHURD
TEHSIL : NAMHOL
DISTRICT : BILASPUR



GPS Coordinates (UTM)		
GPS	Easting	Northing
223	675927.42619999999	3458766.5057
224	675942.04370000004	3458751.4333
225	675956.11230000004	3458719.3787
226	675956.36109999998	3458716.7973
227	675953.01470000006	3458714.4192
228	675950.50850000000	3458726.8768
229	675940.09939999995	3458749.5808
230	675924.52159999998	3458764.142
231	675815.41839999997	3458770.6183
232	675815.58440000005	3458765.325
233	675816.50210000004	3458765.6909
234	675818.18770000001	3458767.4252
235	675768.32510000002	3458847.8153
236	675767.11690000002	3458840.8938
237	675759.80949999997	3458845.3112
238	675739.51650000003	3458842.9945
239	675737.76309999998	3458833.1367
240	675736.10676800006	3458833.28579
241	675734.09019999998	3458843.34106
242	675738.30310000002	3458848.8557
243	675747.21290000004	3458847.5371
244	675751.46389999997	3458851.8026
245	675758.93370000005	3458849.8895
246	675761.99450000003	3458852.0956


Project Director
NHAI PIU HAMIRPUR



LEGEND

- GPS Pillars

Proposed Centerline

Proposed Tunnel

Proposed RoW

Village Boundary
- ⊙

—

—

—

—○—
- Existing RoW

Khasra Boundary

Forest Area
-



CLIENT

NATIONAL HIGHWAYS
AUTHORITY OF INDIA

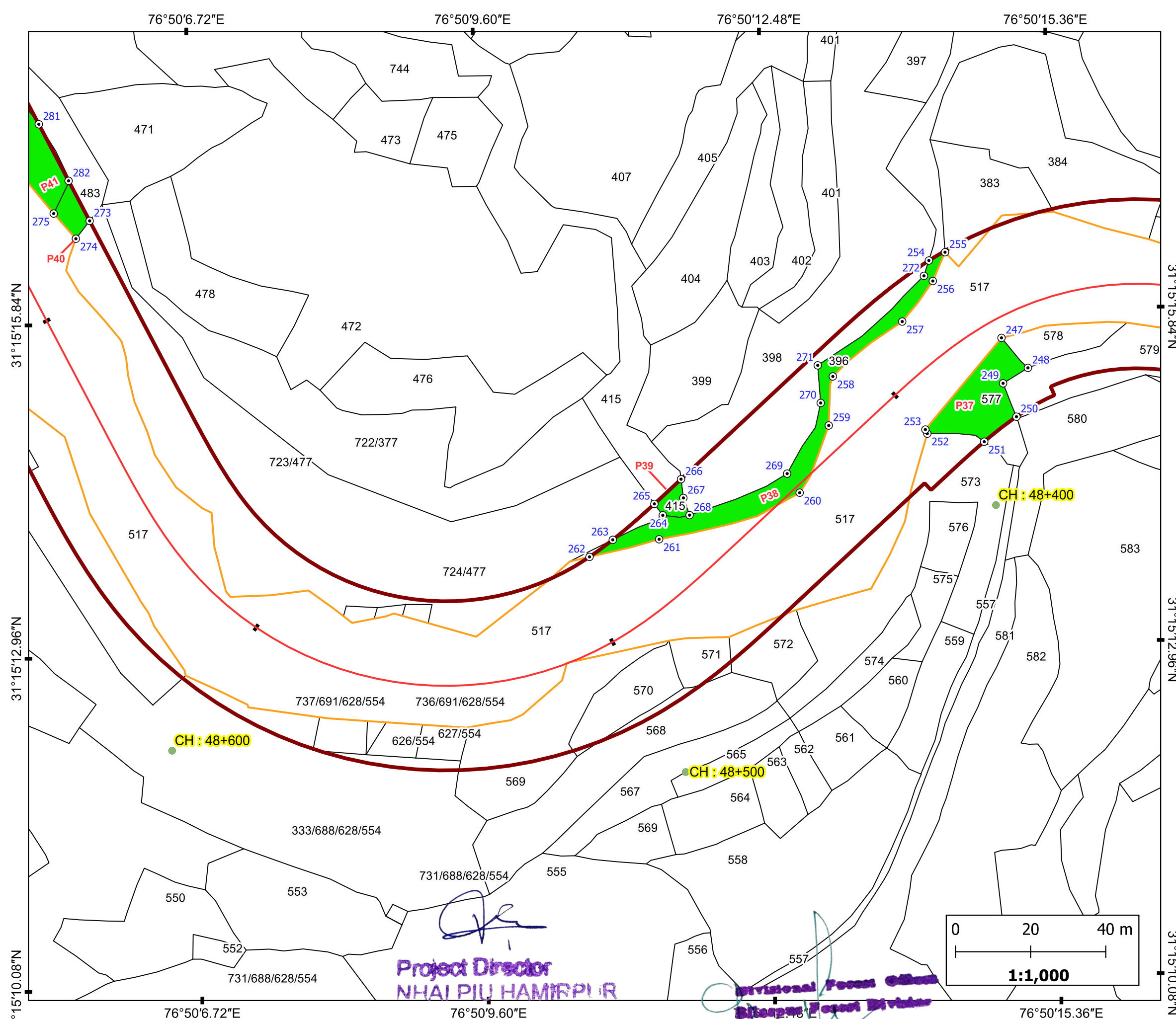
PROJECT

Rehabilitation and Upgrading of Existing Road to 4 Lane with Paved
Shoulder from Shalaghat to Nauni Chowk Section of NH 205 in the
State of Himachal Pradesh



CONSULTANT

Intercontinental Consultants and Technocrats Pvt, Ltd.
A-8 Green Park, New Delhi-110016











VILLAGE : DAGSECH
TEHSIL : NAMHOL
DISTRICT : BILASPUR



GPS Coordinates (UTM)		
GPS	Easting	Northing
247	674962.061600000002	3459244.7122
248	674969.106000000003	3459236.7385
249	674962.489599999997	3459232.6159
250	674966.047700000000	3459223.7337
251	674957.471299999998	3459217.0817
252	674942.323100000004	3459219.2142
253	674941.803399999998	3459220.3092
254	674942.737433000000	3459265.30836
255	674947.040500000000	3459267.5104
256	674943.782699999998	3459259.8589
257	674935.642299999995	3459249.0595
258	674917.176600000001	3459234.4401
259	674916.083899999997	3459221.3874
260	674908.348499999996	3459203.4999
261	674870.943899999995	3459191.1062
262	674852.413300000001	3459186.4186
263	674858.611599999995	3459190.9632
264	674871.919499999996	3459197.4956
265	674869.686100000005	3459200.5264
266	674876.772800000004	3459207.101
267	674877.397400000002	3459202.1026
268	674879.045200000005	3459197.5343
269	674905.015400000003	3459208.5806
270	674913.945100000001	3459227.3859
271	674913.158599999997	3459237.3993
272	674941.424099999995	3459261.2247
273	674719.367800000001	3459275.8612
274	674715.702500000001	3459271.1081
275	674709.806499999995	3459277.7952
281	674705.841699999999	3459301.578
282	674713.766100000001	3459286.5115

LEGEND

GPS Pillars		Existing RoW	
Proposed Centerline		Khasra Boundary	
Proposed Tunnel		Forest Area	
Proposed RoW			
Village Boundary			



CLIENT
NATIONAL HIGHWAYS
AUTHORITY OF INDIA

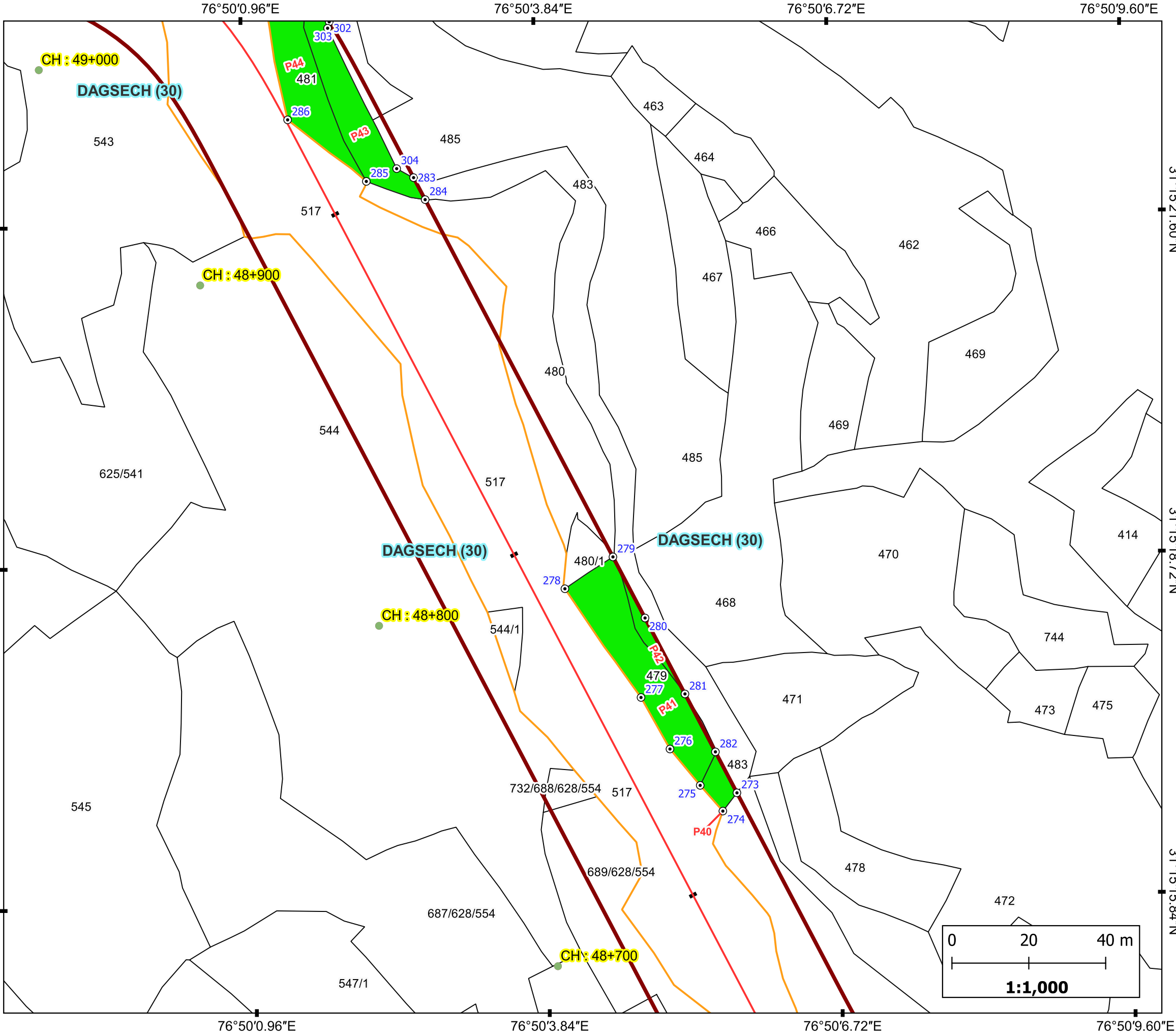
PROJECT

Rehabilitation and Upgrading of Existing Road to 4 Lane with Paved Shoulder from Shalaghat to Nauni Chowk Section of NH 205 in the State of Himachal Pradesh



CONSULTANT

Intercontinental Consultants and Technocrats Pvt, Ltd.
A-8 Green Park, New Delhi-110016



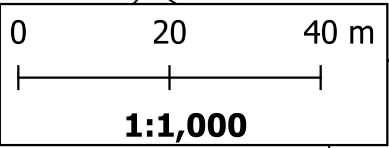
VILLAGE : DAGSECH
TEHSIL : NAMHOL
DISTRICT : BILASPUR



GPS Coordinates (UTM)		
GPS	Easting	Northing
273	674719.36780000001	3459275.8612
274	674715.70250000001	3459271.1081
275	674709.80649999995	3459277.7952
276	674701.94099999999	3459287.2475
277	674694.40670000005	3459300.6528
278	674674.60369999998	3459328.9226
279	674687.10259999998	3459337.2064
280	674695.45706599997	3459321.32206
281	674705.84169999999	3459301.578
282	674713.76610000001	3459286.5115
283	674635.23280000000	3459435.8254
284	674638.24219999998	3459430.1037
285	674622.93319999997	3459434.8414
286	674602.46100000001	3459450.8512
302	674613.28700000001	3459476.3427
303	674612.86020000000	3459474.6714
304	674630.83160000003	3459438.162

Project Director
NHAI PIU HAMIRPUR

Divisional Forest Officer
Bilaspur Forest Division
Bilaspur (H.P.)



LEGEND

- | | | | |
|---------------------|---|-----------------|---|
| GPS Pillars | ⊙ | Existing RoW | — |
| Proposed Centerline | — | Khasra Boundary | — |
| Proposed Tunnel | — | Forest Area | ■ |
| Proposed RoW | — | | |
| Village Boundary | — | | |

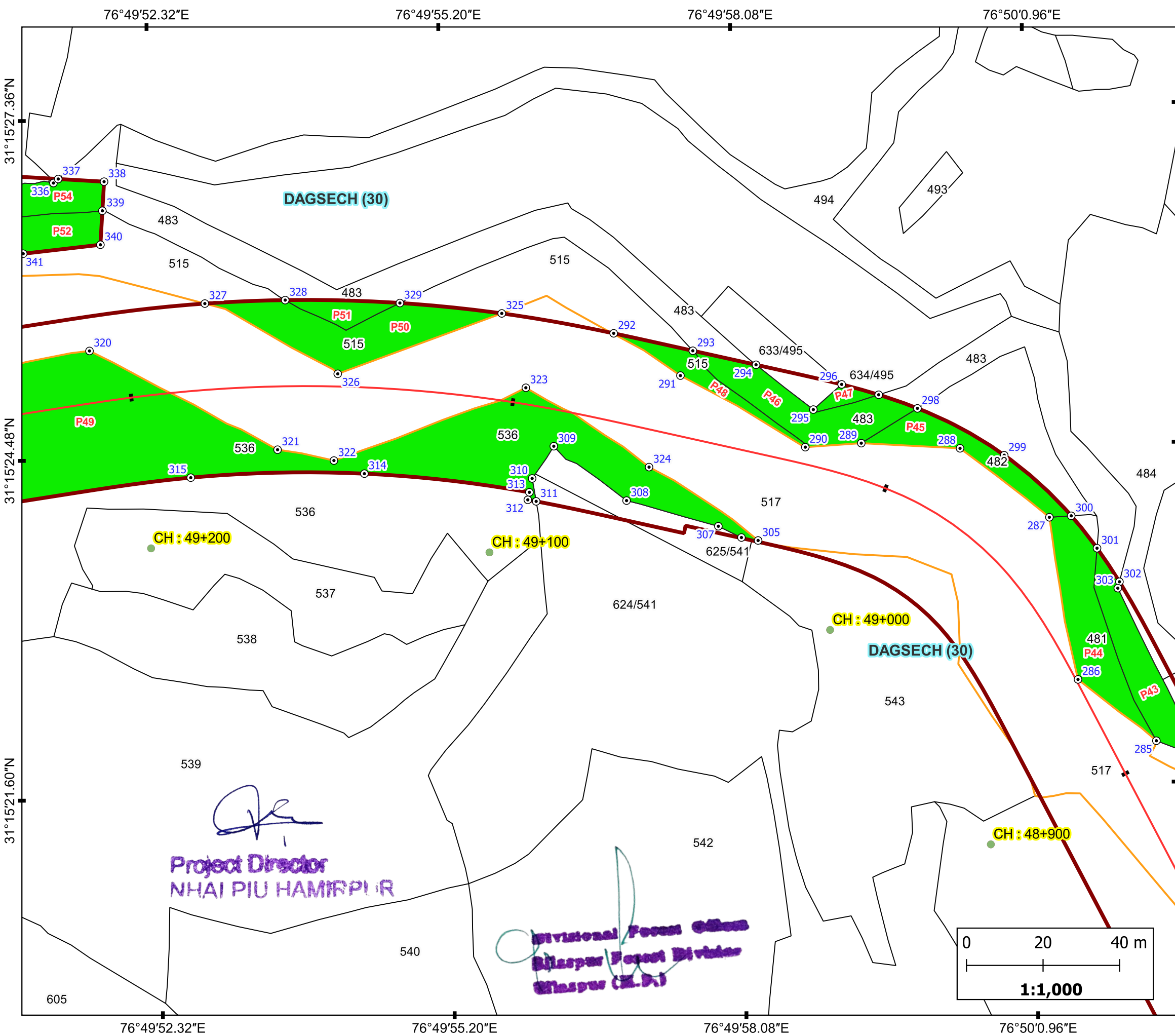


CLIENT
NATIONAL HIGHWAYS
AUTHORITY OF INDIA

PROJECT
Rehabilitation and Upgrading of Existing Road to 4 Lane with Paved
Shoulder from Shalaghat to Nauni Chowk Section of NH 205 in the
State of Himachal Pradesh



CONSULTANT
Intercontinental Consultants and Technocrats Pvt, Ltd.
A-8 Green Park, New Delhi-110016



VILLAGE : DAGSECH
TEHSIL : NAMHOL
DISTRICT : BILASPUR



GPS Coordinates (UTM)		
GPS	Easting	Northing
285	674622.93319999997	3459434.8414
286	674602.46100000001	3459450.8512
287	674594.98609999998	3459493.1776
288	674571.64610000001	3459511.1801
289	674545.85109999997	3459512.5267
290	674531.22649999999	3459511.4792
291	674498.61150000000	3459530.1654
292	674481.18119999999	3459541.1967
293	674501.85510000004	3459536.6487
294	674518.36060000001	3459532.9849
295	674533.32999999996	3459521.2911
296	674540.73309999995	3459527.8662
297	674550.40000000002	3459525.1568
298	674560.51989999996	3459521.6056
299	674583.18971700000	3459509.36753
300	674600.69240000006	3459493.5597
301	674607.43319999997	3459485.1039
302	674613.28700000001	3459476.3427
303	674612.86020000000	3459474.6714
305	674518.90060000005	3459487.1199
306	674514.55050000001	3459487.8899
307	674508.51850000001	3459490.8303
308	674484.54339999997	3459497.5294
309	674465.53740000003	3459511.7254
310	674459.87849999999	3459503.3092
311	674460.93209999998	3459497.3301
312	674458.75124699995	3459497.73066
313	674459.16627499997	3459499.68811
314	674416.06512900000	3459504.56459
315	674370.71176500001	3459503.51549
320	674344.25930000003	3459536.5986
321	674393.38410000002	3459510.8172
322	674408.10750000004	3459507.9847

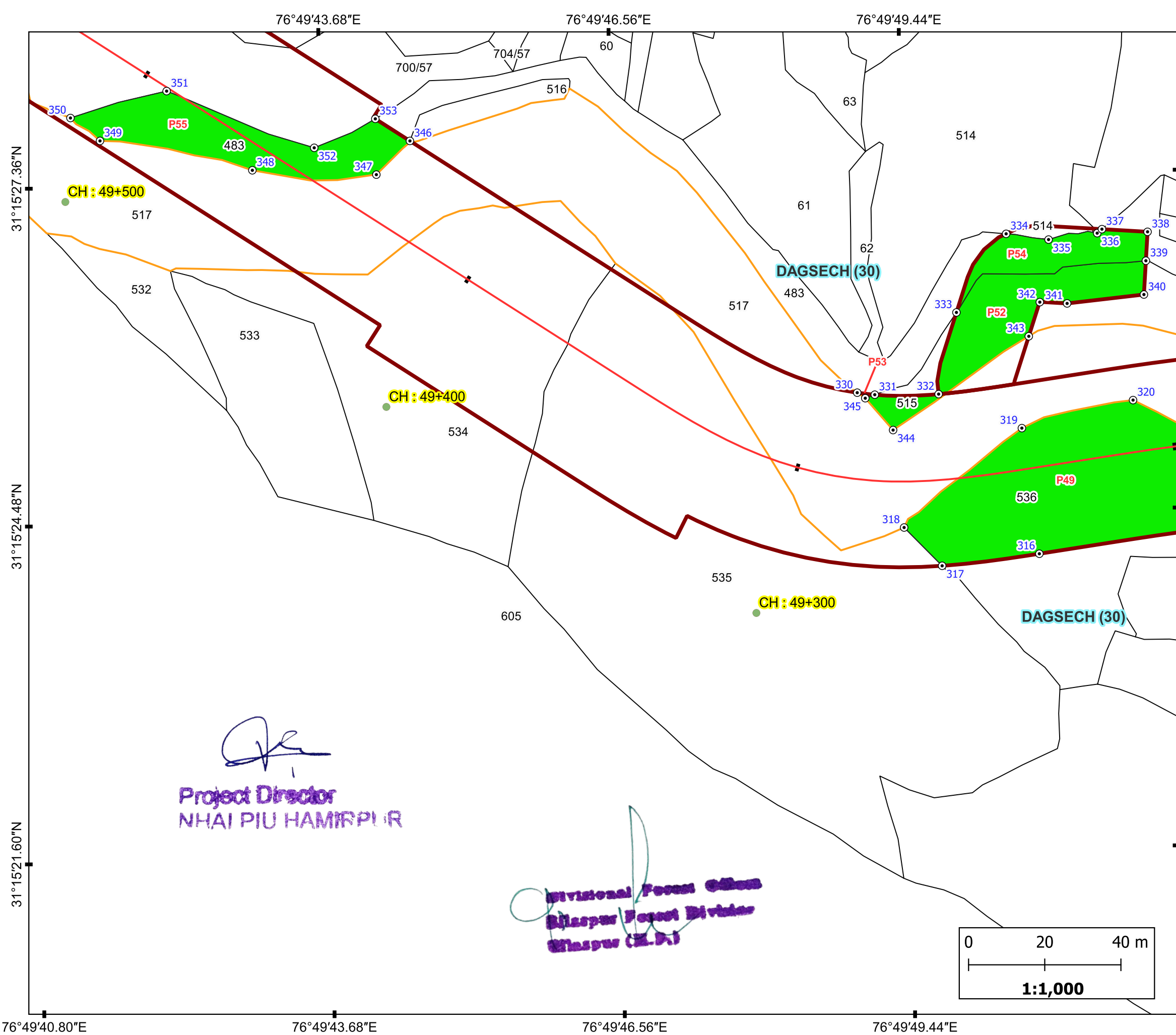
LEGEND		
GPS Pillars	⊙	Existing RoW
Proposed Centerline	—	Khasra Boundary
Proposed Tunnel	—	Forest Area
Proposed RoW	—	
Village Boundary	—	

CLIENT
NATIONAL HIGHWAYS
AUTHORITY OF INDIA

PROJECT

Rehabilitation and Upgrading of Existing Road to 4 Lane with Paved Shoulder from Shalaghat to Nauni Chowk Section of NH 205 in the State of Himachal Pradesh

CONSULTANT
Intercontinental Consultants and Technocrats Pvt, Ltd.
A-8 Green Park, New Delhi-110016




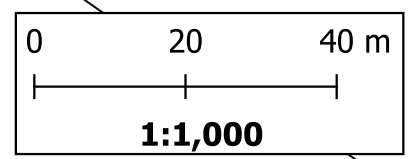
VILLAGE : DAGSECH
TEHSIL : NAMHOL
DISTRICT : BILASPUR



GPS Coordinates (UTM)		
GPS	Easting	Northing
316	674319.66037399997	3459496.25321
317	674294.13710000005	3459493.0844
318	674284.15419999999	3459503.1376
319	674315.06740000006	3459529.2344
320	674344.25930000003	3459536.5986
330	674271.83920000005	3459538.5418
331	674276.44559999998	3459538.0129
332	674293.21488300001	3459538.16467
333	674297.88749999995	3459559.61086
334	674310.93617600005	3459580.26265
335	674322.07470000000	3459578.7443
336	674334.84380000003	3459580.4308
337	674336.08927500003	3459581.48196
338	674348.06761400006	3459580.78761
339	674347.62709099997	3459573.18814
340	674347.11284500000	3459564.31687
341	674326.94372300000	3459561.97854
342	674319.77310999995	3459562.3197
343	674316.88407899998	3459553.35154
344	674281.25639999995	3459528.726
345	674273.95189999999	3459537.0904
346	674154.39850000001	3459604.6509
347	674145.58609999996	3459595.7952
348	674113.02980000002	3459596.9367
349	674073.02460000000	3459604.6534
350	674065.26879999996	3459610.6698
351	674090.51850000001	3459617.7348
352	674129.27020000003	3459602.8463
353	674145.31010000000	3459610.4525


Project Director
NHAI PIU HAMIRPUR


Divisional Forest Officer
Bilaspur Forest Division
Bilaspur (M.P.)





CLIENT
NATIONAL HIGHWAYS
AUTHORITY OF INDIA

PROJECT
Rehabilitation and Upgrading of Existing Road to 4 Lane with Paved
Shoulder from Shalaghat to Nauni Chowk Section of NH 205 in the
State of Himachal Pradesh



CONSULTANT
Intercontinental Consultants and Technocrats Pvt, Ltd.
A-8 Green Park, New Delhi-110016

LEGEND

GPS Pillars

Proposed Centerline

Proposed Tunnel

Proposed RoW

Village Boundary

⊙

Existing RoW

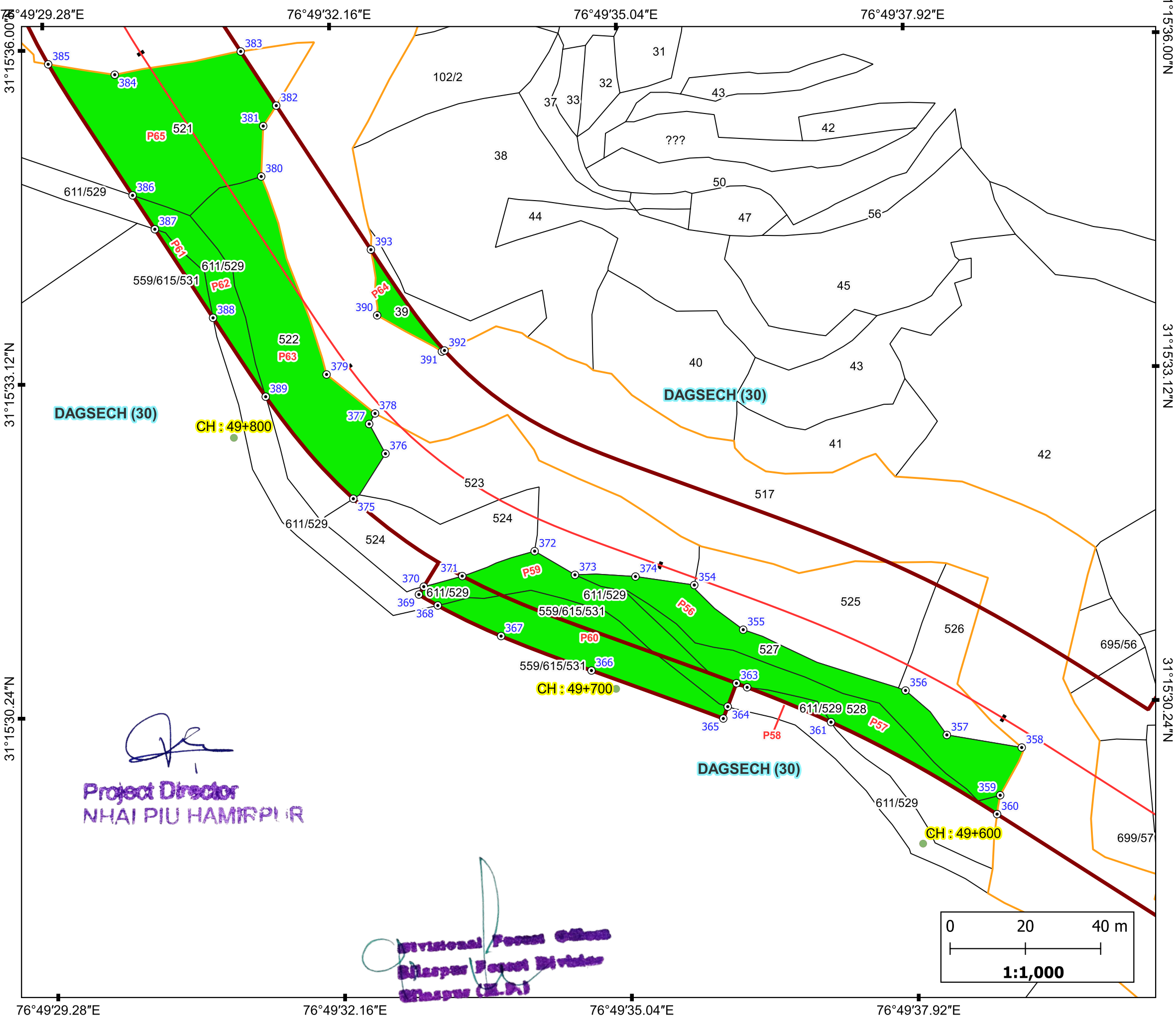
Khasra Boundary

Forest Area

76°49'40.80"E 76°49'43.68"E 76°49'46.56"E 76°49'49.44"E

31°15'21.60"N 31°15'24.48"N 31°15'27.36"N

31°15'21.60"N 31°15'24.48"N 31°15'27.36"N



VILLAGE : DAGSECH
TEHSIL : NAMHOL
DISTRICT : BILASPUR



GPS Coordinates (UTM)		
GPS	Easting	Northing
354	673918.82940000005	3459711.118
355	673931.82609999995	3459699.2528
356	673974.95160000003	3459683.1021
357	673985.93510000000	3459671.2946
358	674005.82759999996	3459667.9502
359	674000.10849999997	3459655.2686
360	673999.28189999994	3459650.2517
361	673955.15729999996	3459674.6907
362	673932.87300000002	3459683.9416
363	673930.02950099995	3459685.02356
364	673927.71612500004	3459678.81398
365	673926.53841100005	3459675.65274
366	673891.50471500005	3459688.4006
367	673867.49461399997	3459697.55468
368	673850.67463300005	3459705.68038
369	673845.65429900005	3459708.58848
370	673846.94988500001	3459710.69009
371	673857.16954000003	3459713.50145
372	673876.40440000000	3459720.1147
373	673887.11549999996	3459713.8199
374	673903.19819999998	3459713.3745
375	673828.23569999996	3459734.0482
376	673836.76529999997	3459746.0276
377	673832.45100000000	3459753.9076
378	673834.00309999997	3459756.7004
379	673821.11840000004	3459767.0552
380	673803.76069999998	3459819.6574
381	673804.29099999997	3459833.046
382	673807.75240000000	3459838.4891
383	673798.30270000000	3459852.8709
384	673764.83660000004	3459846.6887
385	673747.15390000003	3459849.4585
386	673769.58169999998	3459814.6345

LEGEND		
GPS Pillars	⊙	Existing RoW
Proposed Centerline	—	Khasra Boundary
Proposed Tunnel	—	Forest Area
Proposed RoW	—	
Village Boundary	—	

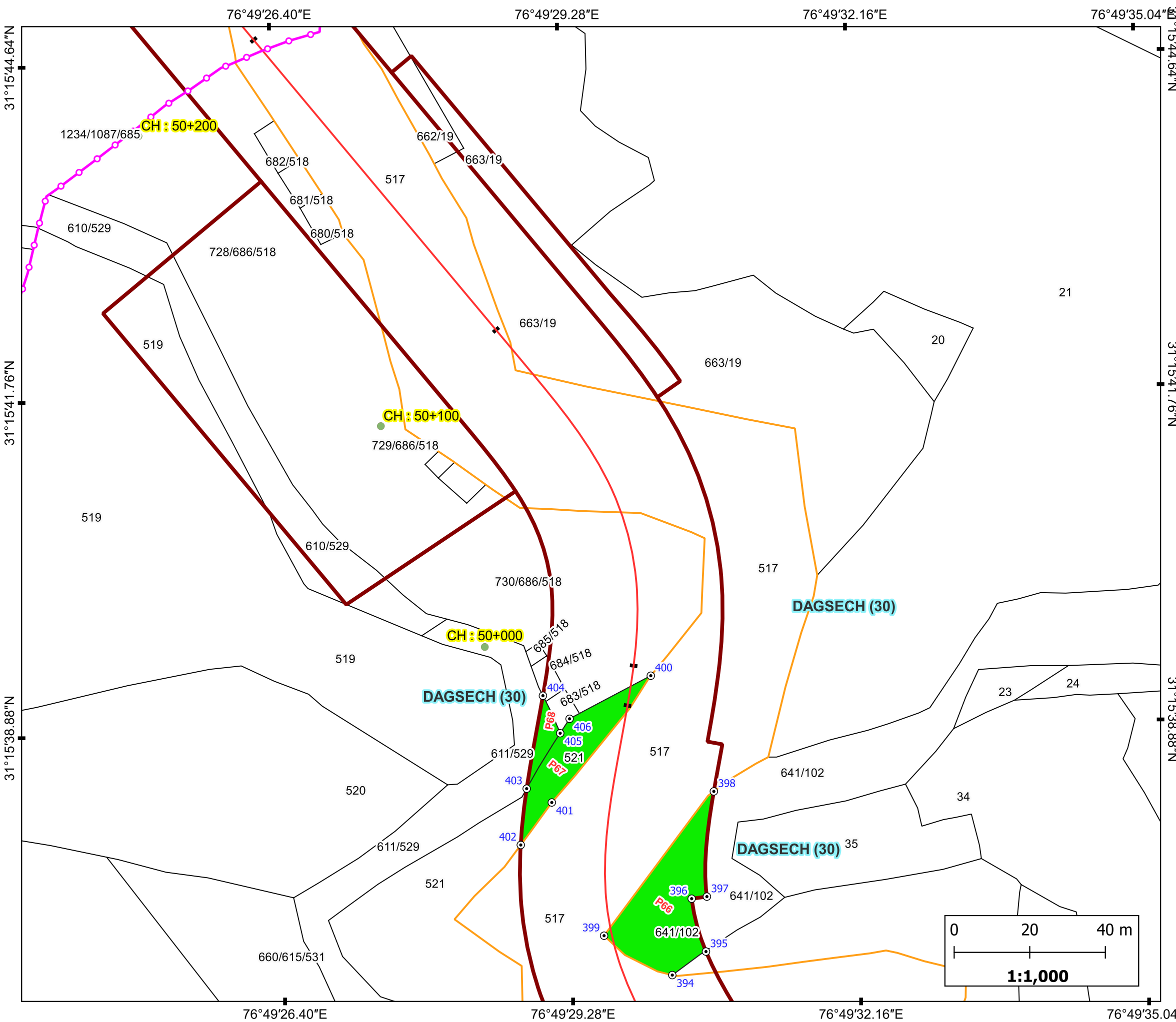


CLIENT
NATIONAL HIGHWAYS
AUTHORITY OF INDIA

PROJECT
Rehabilitation and Upgrading of Existing Road to 4 Lane with Paved
Shoulder from Shalaghat to Nauni Chowk Section of NH 205 in the
State of Himachal Pradesh



CONSULTANT
Intercontinental Consultants and Technocrats Pvt, Ltd.
A-8 Green Park, New Delhi-110016




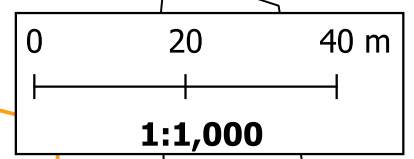
VILLAGE : DAGSECH
TEHSIL : NAMHOL
DISTRICT : BILASPUR




GPS Coordinates (UTM)		
GPS	Easting	Northing
394	673771.65410000004	3459876.7282
395	673780.56271500001	3459882.95246
396	673776.77944199997	3459896.94759
397	673780.80552000005	3459897.49586
398	673782.64569999999	3459925.3365
399	673753.60479999997	3459887.153
400	673765.96219999995	3459955.95
401	673739.76899999997	3459922.4037
402	673731.55949999997	3459911.161
403	673733.12459999998	3459926.0615
404	673737.42160000000	3459950.6612
405	673741.99140000006	3459940.732
406	673744.47490000003	3459944.5506


Project Director
NHAI PIU HAMIRPUR


Divisional Forest Officer
Bilaspur Forest Division
Bilaspur (M.P.)




LEGEND		
GPS Pillars	⊙	Existing RoW
Proposed Centerline	—	Khasra Boundary
Proposed Tunnel	—	Forest Area
Proposed RoW	—	
Village Boundary	—	



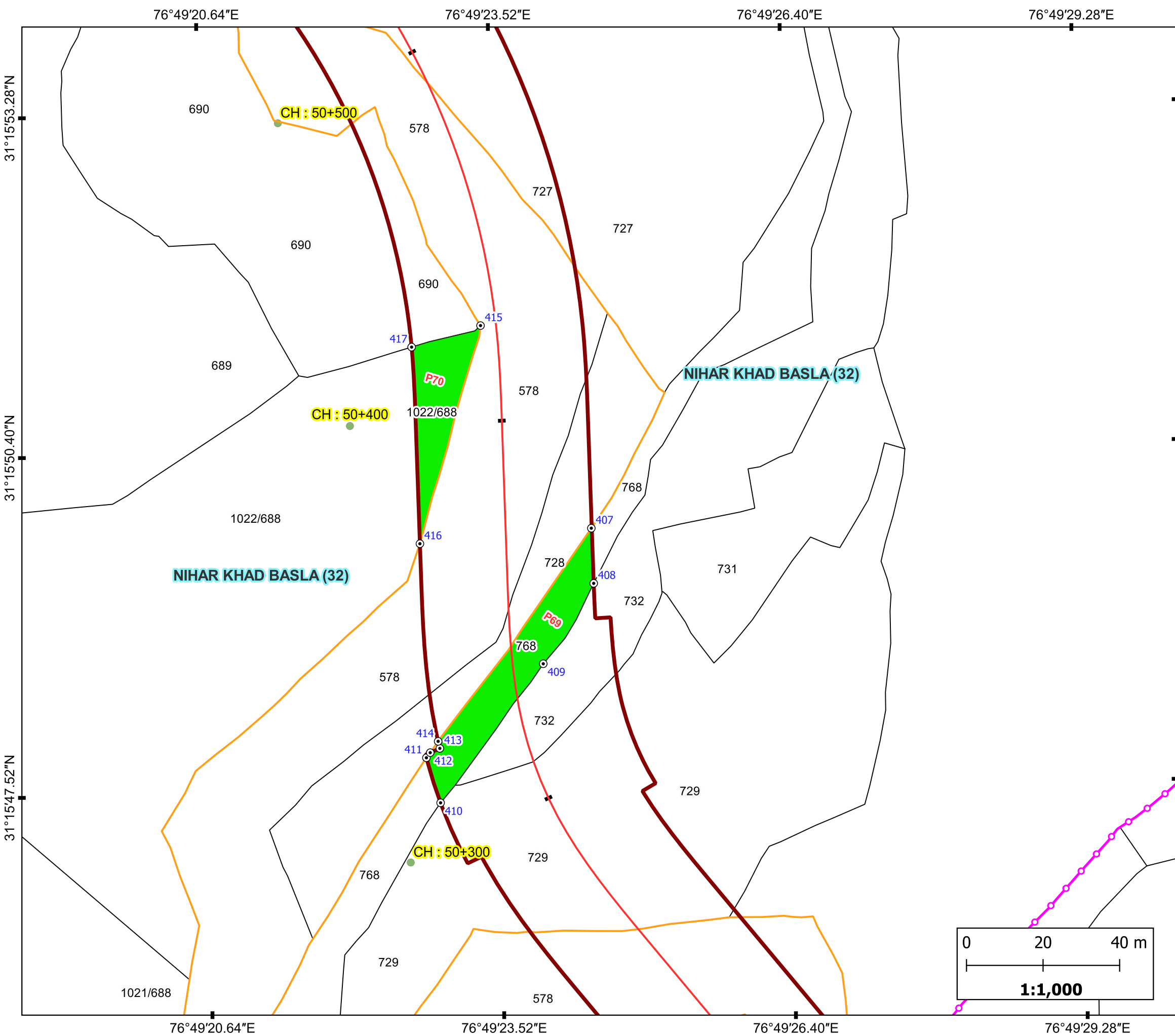
CLIENT
**NATIONAL HIGHWAYS
AUTHORITY OF INDIA**

PROJECT

Rehabilitation and Upgrading of Existing Road to 4 Lane with Paved
Shoulder from Shalaghat to Nauni Chowk Section of NH 205 in the
State of Himachal Pradesh



CONSULTANT
Intercontinental Consultants and Technocrats Pvt, Ltd.
A-8 Green Park, New Delhi-110016



VILLAGE : NIHAR KHAD VASLA
TEHSIL : BILASPUR SADAR
DISTRICT : BILASPUR



GPS Coordinates (UTM)		
GPS	Easting	Northing
407	673611.18189999997	3460273.6714
408	673611.80200000003	3460259.2778
409	673598.62990000006	3460238.2885
410	673571.80870000005	3460201.9877
411	673568.10340000002	3460213.7488
412	673569.09950000001	3460215.0786
413	673571.61262699997	3460216.18862
414	673571.16819999996	3460218.0271
415	673582.23529999994	3460326.5661
416	673566.40949999995	3460269.6267
417	673564.24049999996	3460320.9518

Divisional Forest Officer
Bilaspur Forest Division
Bilaspur (H.P.)

Project Director
NHAI PIU HAMIRPUR

LEGEND			
GPS Pillars	⊙	Existing RoW	—
Proposed Centerline	—	Khasra Boundary	—
Proposed Tunnel	—	Forest Area	■
Proposed RoW	—		
Village Boundary	—○—		

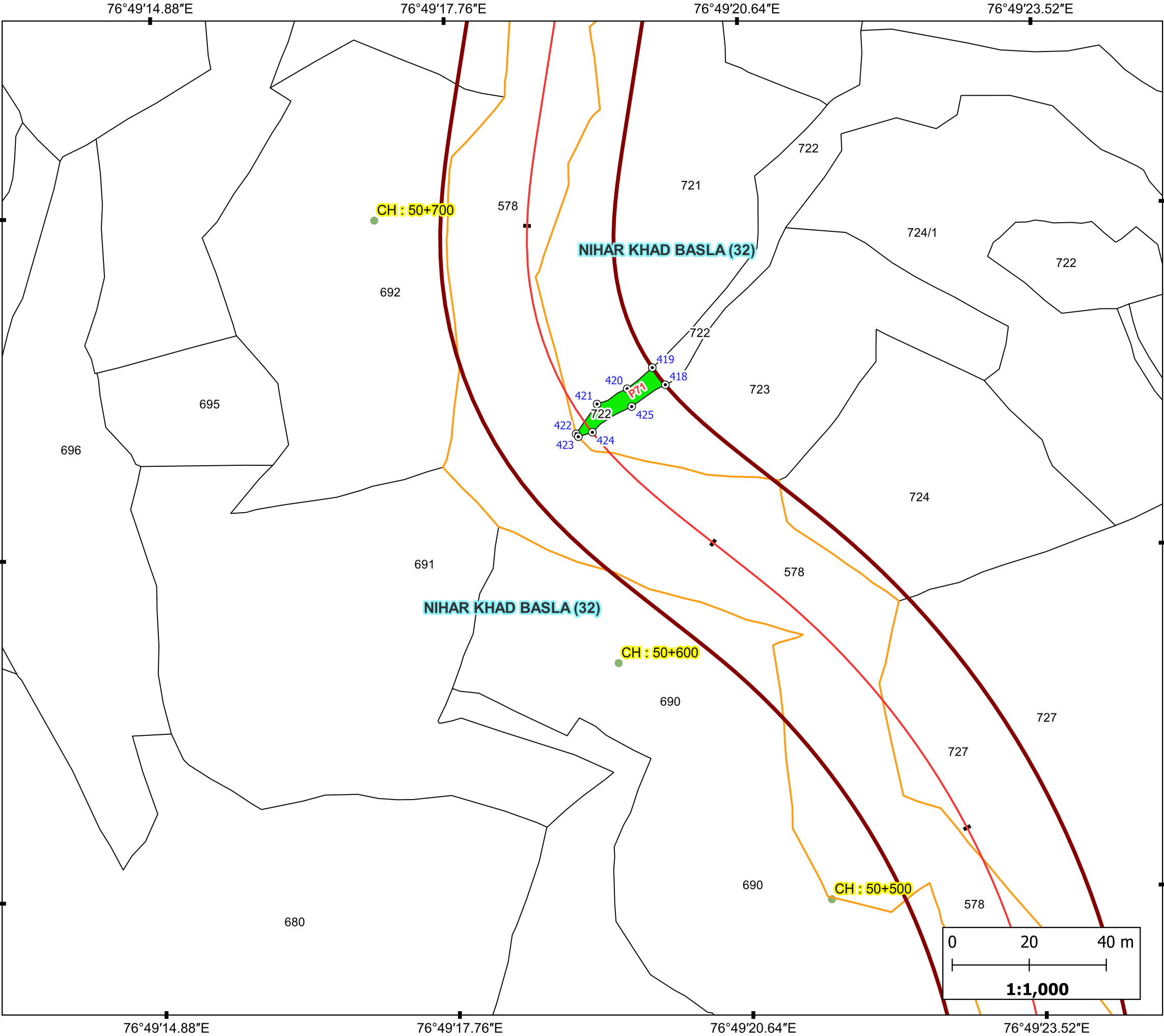


CLIENT
NATIONAL HIGHWAYS
AUTHORITY OF INDIA

PROJECT
Rehabilitation and Upgrading of Existing Road to 4 Lane with Paved
Shoulder from Shalaghat to Nauni Chowk Section of NH 205 in the
State of Himachal Pradesh



CONSULTANT
Intercontinental Consultants and Technocrats Pvt, Ltd.
A-8 Green Park, New Delhi-110016



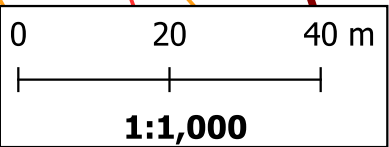
VILLAGE : NIHAR KHAD VASLA
TEHSIL : BILASPUR SADAR
DISTRICT : BILASPUR



GPS Coordinates (UTM)		
GPS	Easting	Northing
418	673486.01269999996	3460512.904
419	673482.62620000006	3460517.3399
420	673476.10900000005	3460511.8649
421	673468.28269999998	3460507.895
422	673462.84539999999	3460500.1827
423	673463.41070000001	3460499.4168
424	673467.07649999997	3460500.5776
425	673477.27489999996	3460507.2439

[Signature]
Divisional Forest Officer
Bilaspur Forest Division
Bilaspur (H.P.)

[Signature]
Project Director
NHAI PIU HAMIRPUR



LEGEND			
GPS Pillars	⊙	Existing RoW	
Proposed Centerline		Khasra Boundary	
Proposed Tunnel		Forest Area	
Proposed RoW			
Village Boundary			

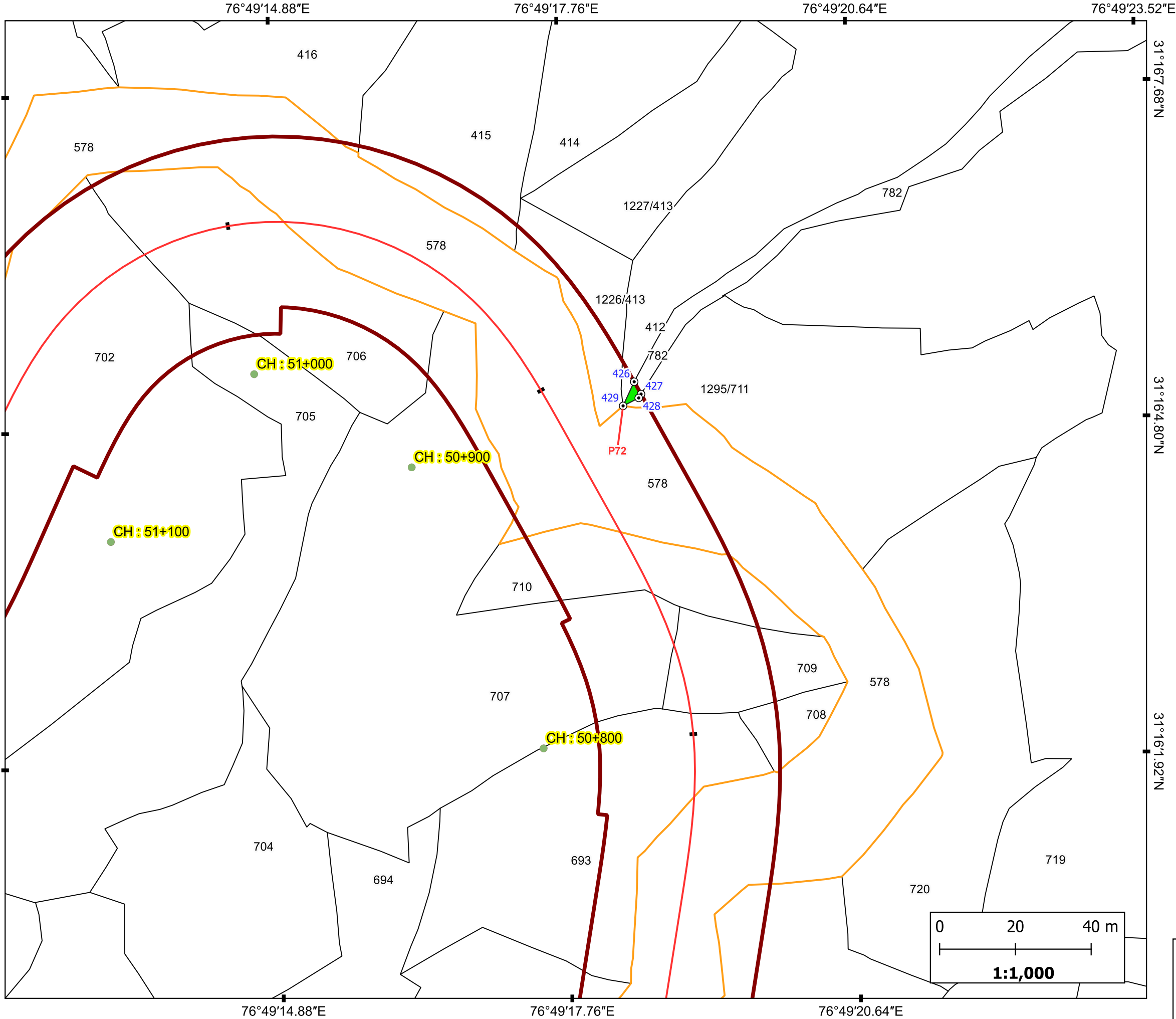


CLIENT
**NATIONAL HIGHWAYS
AUTHORITY OF INDIA**

PROJECT
Rehabilitation and Upgrading of Existing Road to 4 Lane with Paved
Shoulder from Shalaghat to Nauni Chowk Section of NH 205 in the
State of Himachal Pradesh



CONSULTANT
Intercontinental Consultants and Technocrats Pvt, Ltd.
A-8 Green Park, New Delhi-110016



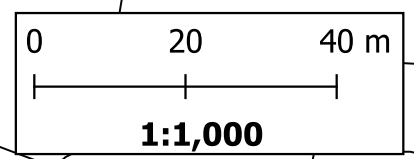
VILLAGE : NIHAR KHAD VASLA
TEHSIL : BILASPUR SADAR
DISTRICT : BILASPUR



GPS Coordinates (UTM)		
GPS	Easting	Northing
426	673445.13529999997	3460746.3199
427	673446.95810000005	3460743.0647
428	673446.33169999998	3460742.0501
429	673442.20460000006	3460739.9542

*Divisional Forest Officer
Bilaspur Forest Division
Bilaspur (H.P.)*

[Signature]
**Project Director
NHAI PIU HAMIRPUR**



LEGEND			
GPS Pillars	⊙	Existing RoW	—
Proposed Centerline	—	Khasra Boundary	—
Proposed Tunnel	—	Forest Area	■
Proposed RoW	—		
Village Boundary	—		

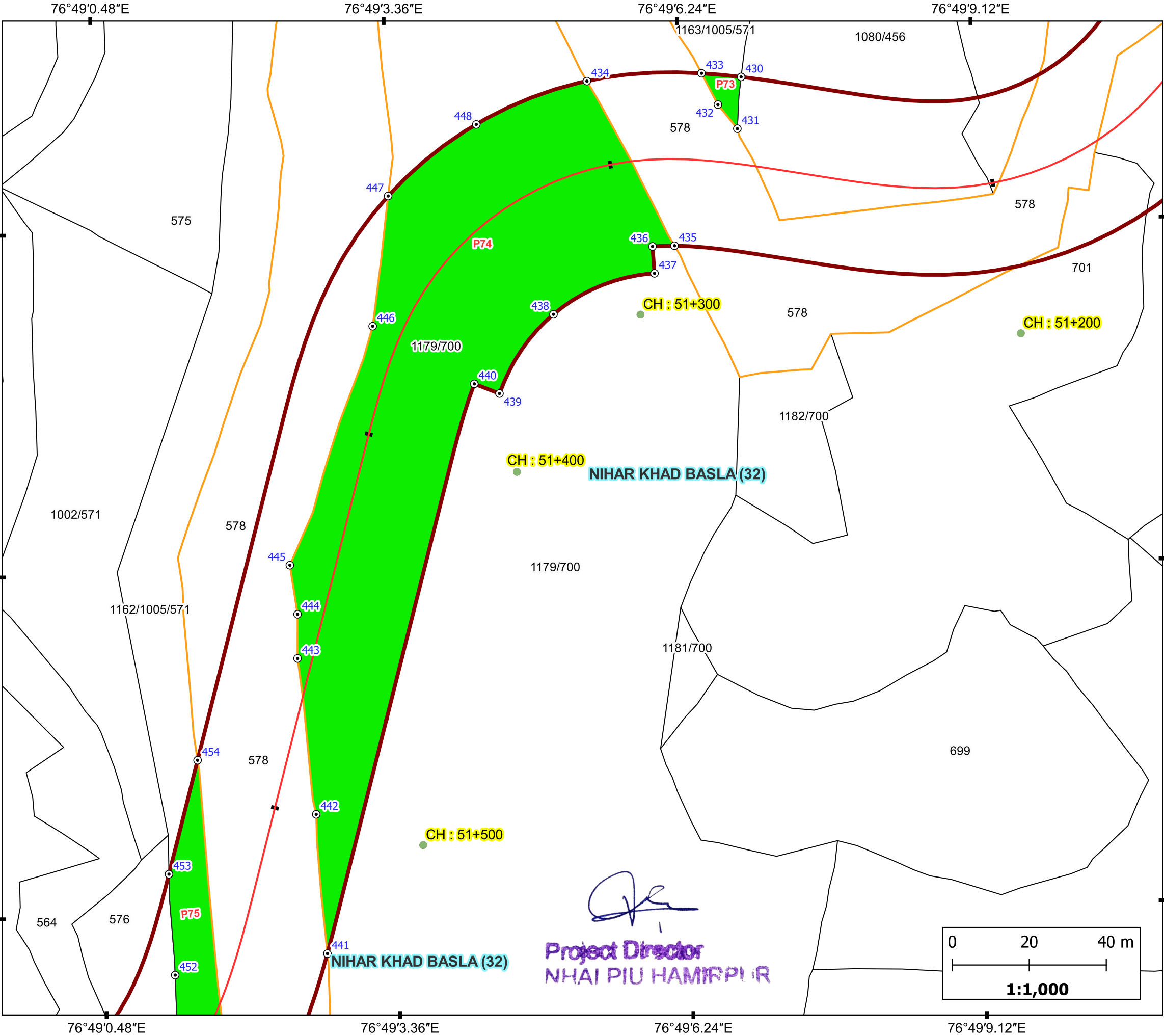


CLIENT
**NATIONAL HIGHWAYS
AUTHORITY OF INDIA**

PROJECT
Rehabilitation and Upgrading of Existing Road to 4 Lane with Paved
Shoulder from Shalaghat to Nauni Chowk Section of NH 205 in the
State of Himachal Pradesh



CONSULTANT
Intercontinental Consultants and Technocrats Pvt, Ltd.
A-8 Green Park, New Delhi-110016



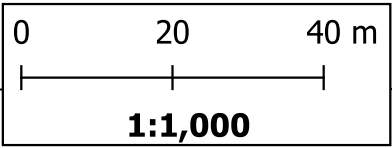
VILLAGE : NIHAR KHAD VASLA
TEHSIL : BILASPUR SADAR
DISTRICT : BILASPUR



GPS Coordinates (UTM)		
GPS	Easting	Northing
430	673138.82929999998	3460679.523
431	673137.84759999998	3460666.0894
432	673132.80640000000	3460672.3433
433	673128.55519999994	3460680.4694
434	673098.77960000001	3460678.4301
435	673121.54180000001	3460635.7093
436	673115.82611300005	3460635.52201
437	673116.34011300001	3460628.54089
438	673090.09619499999	3460617.91599
439	673076.07551300002	3460597.3591
440	673069.53842700005	3460599.86728
441	673031.39453499997	3460452.00172
442	673028.49250000005	3460488.1477
443	673023.63789999997	3460528.6071
444	673023.64240000001	3460540.0716
445	673021.64210000006	3460552.8036
446	673043.14870000002	3460614.8247
447	673047.16132099996	3460648.61352
448	673070.05408899998	3460667.18999
452	672991.86110700003	3460446.42142
453	672990.24780000001	3460472.6164
454	672997.67740000004	3460502.1896

[Signature]
Divisional Forest Officer
Bilaspur Forest Division
Bilaspur (M.P.)

[Signature]
Project Director
NHAI PIU HAMIRPUR





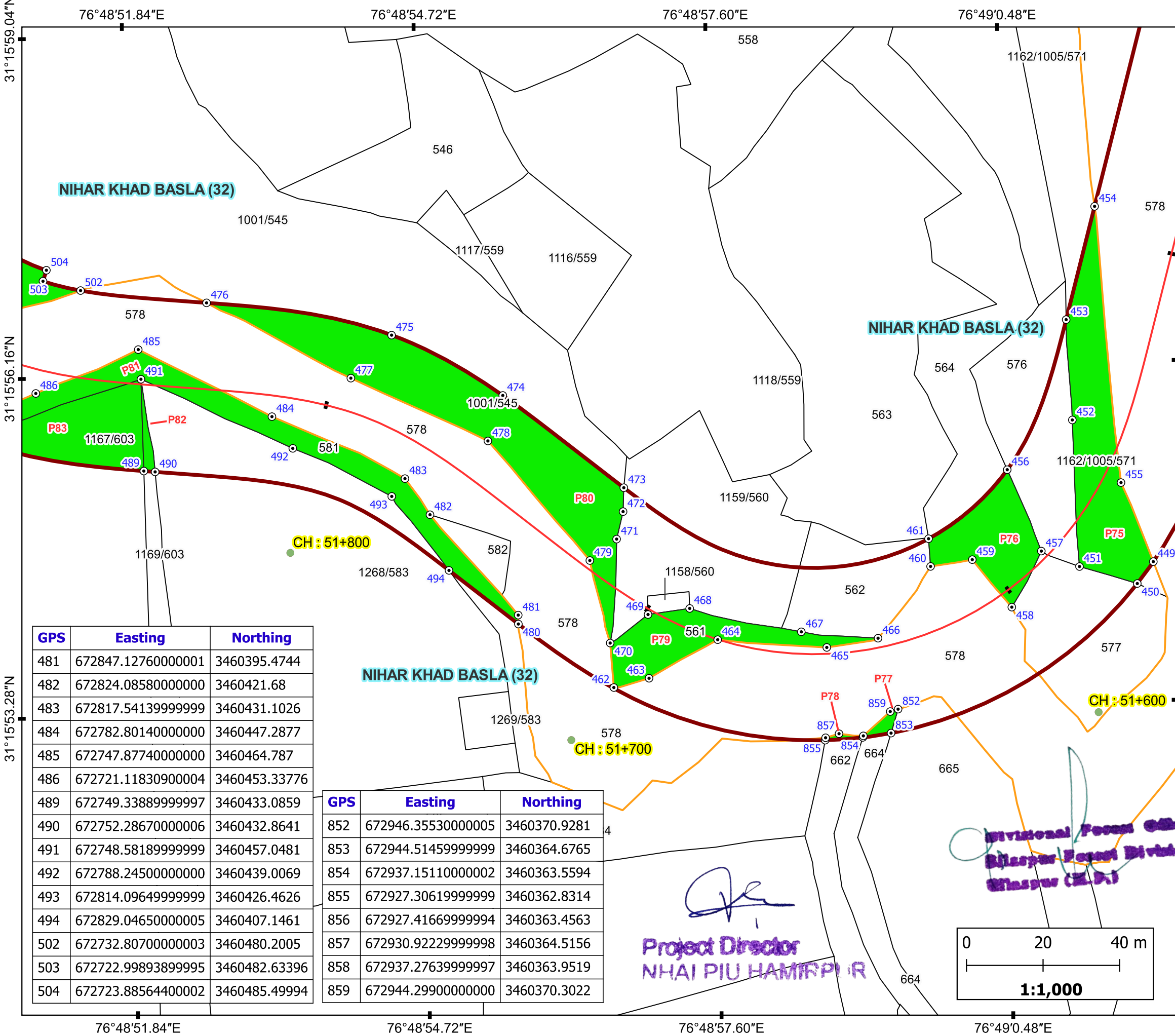
CLIENT
NATIONAL HIGHWAYS
AUTHORITY OF INDIA

PROJECT
Rehabilitation and Upgrading of Existing Road to 4 Lane with Paved
Shoulder from Shalaghat to Nauni Chowk Section of NH 205 in the
State of Himachal Pradesh



CONSULTANT
Intercontinental Consultants and Technocrats Pvt, Ltd.
A-8 Green Park, New Delhi-110016

LEGEND		
GPS Pillars	⊙	Existing RoW
Proposed Centerline	—	Khasra Boundary
Proposed Tunnel	—	Forest Area
Proposed RoW	—	
Village Boundary	—	



VILLAGE : NIHAR KHAD VASLA
TEHSIL : BILASPUR SADAR
DISTRICT : BILASPUR

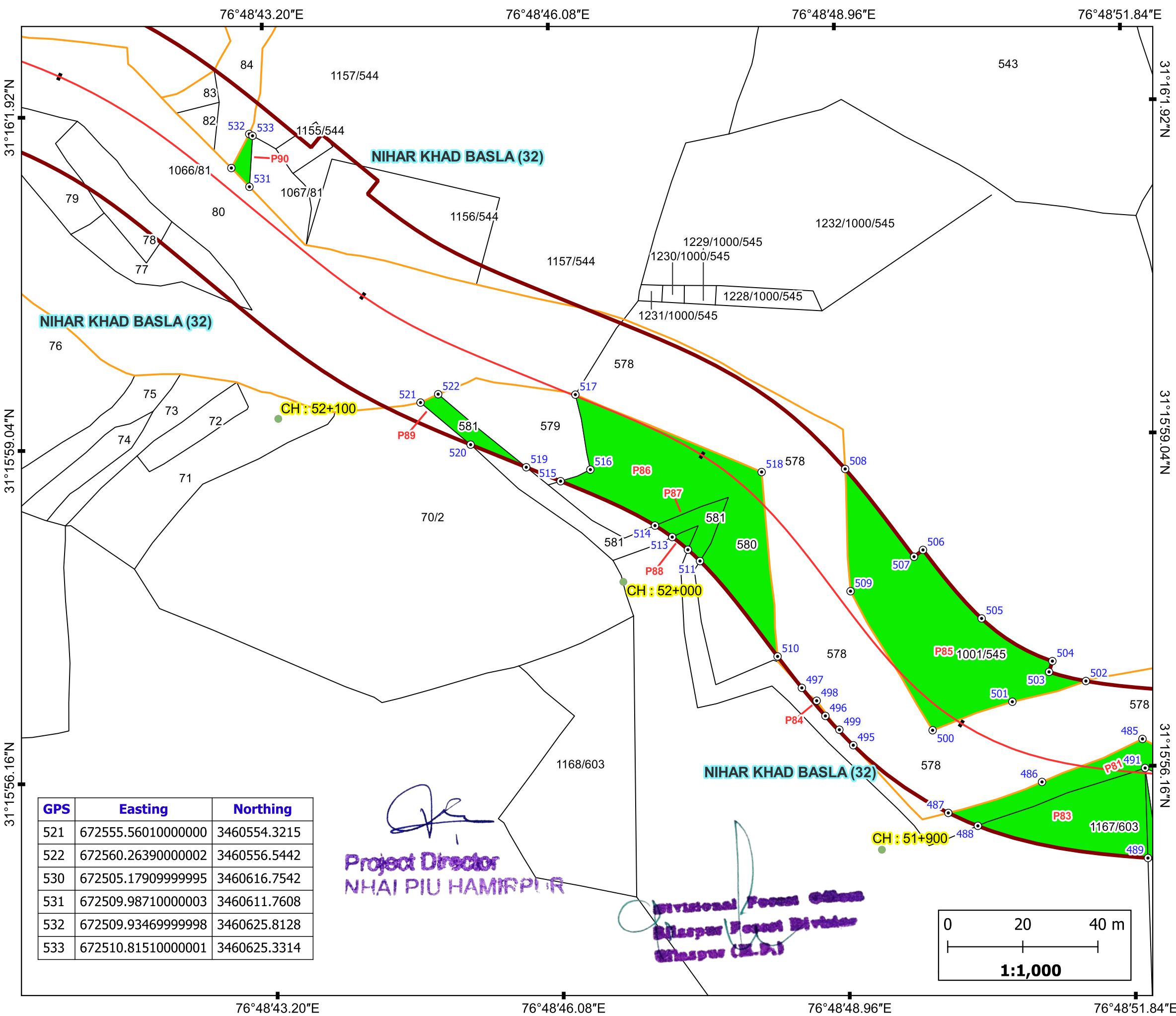


GPS Coordinates (UTM)		
GPS	Easting	Northing
449	673013.02060000005	3460409.4418
450	673008.83169999998	3460403.7239
451	672993.73670000001	3460408.1599
452	672991.86110700003	3460446.42142
453	672990.24780000001	3460472.6164
454	672997.67740000004	3460502.1896
455	673004.57680000004	3460430.0707
456	672974.86040000001	3460433.4354
457	672983.76309999998	3460412.1909
458	672976.05559999996	3460397.5528
459	672965.73199999996	3460409.9544
460	672954.83580000000	3460408.1845
461	672954.31189999997	3460415.4221
462	672872.10780000000	3460376.5704
463	672881.30290000001	3460378.9925
464	672899.22900000005	3460389.0603
465	672927.72750000004	3460387.0377
466	672941.11569999997	3460389.4466
467	672921.07390099997	3460391.11198
468	672891.91590000002	3460397.2194
469	672881.03310000000	3460395.6301
470	672871.14110000001	3460388.1819
471	672872.82929999998	3460415.3187
472	672874.51839999994	3460422.4912
473	672874.70799999998	3460428.7363
474	672843.09621600003	3460452.8129
475	672814.05085899995	3460468.55692
476	672765.71950000001	3460476.9898
477	672803.41217799997	3460457.33107
478	672839.21019999997	3460440.9413
479	672865.83349999995	3460409.7251
480	672847.16749999998	3460393.1477

GPS	Easting	Northing
481	672847.12760000001	3460395.4744
482	672824.08580000000	3460421.68
483	672817.54139999999	3460431.1026
484	672782.80140000000	3460447.2877
485	672747.87740000000	3460464.787
486	672721.11830900004	3460453.33776
489	672749.33889999997	3460433.0859
490	672752.28670000006	3460432.8641
491	672748.58189999999	3460457.0481
492	672788.24500000000	3460439.0069
493	672814.09649999999	3460426.4626
494	672829.04650000005	3460407.1461
502	672732.80700000003	3460480.2005
503	672722.99893899995	3460482.63396
504	672723.88564400002	3460485.49994

GPS	Easting	Northing
852	672946.35530000005	3460370.9281
853	672944.51459999999	3460364.6765
854	672937.15110000002	3460363.5594
855	672927.30619999999	3460362.8314
856	672927.41669999994	3460363.4563
857	672930.92229999998	3460364.5156
858	672937.27639999997	3460363.9519
859	672944.29900000000	3460370.3022

LEGEND		
GPS Pillars	⊙	Existing RoW
Proposed Centerline	—	Khasra Boundary
Proposed Tunnel	—	Forest Area
Proposed RoW	—	
Village Boundary	—	



VILLAGE : NIHAR KHAD VASLA
TEHSIL : BILASPUR SADAR
DISTRICT : BILASPUR

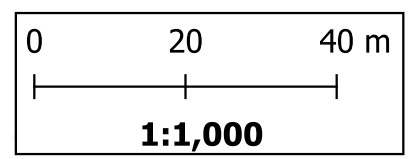


GPS Coordinates (UTM)		
GPS	Easting	Northing
485	672747.87740000000	3460464.787
486	672721.11830900004	3460453.33776
487	672696.15749999997	3460445.0915
488	672704.03189999994	3460441.6492
489	672749.33889999997	3460433.0859
491	672748.58189999999	3460457.0481
495	672670.84266800003	3460463.11025
496	672663.41391400003	3460470.91015
497	672657.14269999997	3460478.3764
498	672661.09430000000	3460474.9553
499	672667.13951100002	3460467.24213
500	672691.97430000000	3460467.0907
501	672713.21779999998	3460474.6859
502	672732.80700000003	3460480.2005
503	672722.99893899995	3460482.63396
504	672723.88564400002	3460485.49994
505	672705.02629399998	3460496.85649
506	672689.40901499998	3460515.1053
507	672687.02750900004	3460513.28078
508	672668.67709999997	3460536.647
509	672670.11129999999	3460504.1071
510	672650.67749999999	3460486.7446
511	672630.00980000000	3460512.1288
512	672626.78760000004	3460515.1571
513	672622.62320000003	3460518.5227
514	672618.01980000001	3460521.5756
515	672592.87470000004	3460533.3891
516	672600.80729999999	3460536.4774
517	672596.81299999997	3460556.4345
518	672646.42660000001	3460535.8333
519	672583.73239999998	3460537.1031
520	672568.90919999999	3460543.1248


GPS	Easting	Northing
521	672555.56010000000	3460554.3215
522	672560.26390000002	3460556.5442
530	672505.17909999995	3460616.7542
531	672509.98710000003	3460611.7608
532	672509.93469999998	3460625.8128
533	672510.81510000001	3460625.3314

[Signature]
Project Director
NHAI PIU HAMIRPUR

[Signature]
Divisional Forest Officer
Bilaspur Forest Division
Bilaspur (M.P.)



LEGEND		
GPS Pillars	⊙	Existing RoW
Proposed Centerline	—	Khasra Boundary
Proposed Tunnel	—	Forest Area
Proposed RoW	—	
Village Boundary	⊕	



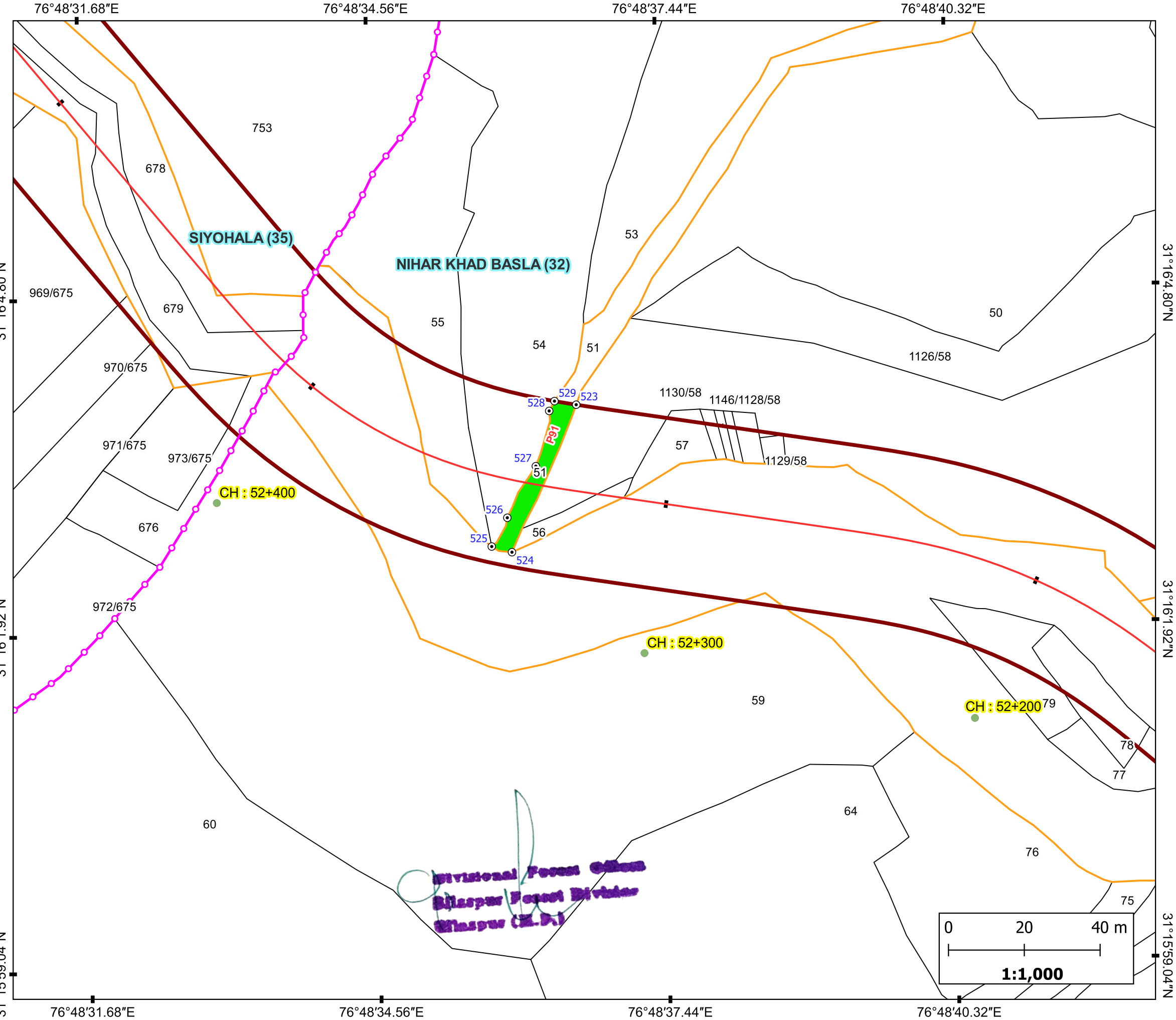
CLIENT
**NATIONAL HIGHWAYS
AUTHORITY OF INDIA**

PROJECT

Rehabilitation and Upgrading of Existing Road to 4 Lane with Paved Shoulder from Shalaghat to Nauni Chowk Section of NH 205 in the State of Himachal Pradesh



CONSULTANT
Intercontinental Consultants and Technocrats Pvt, Ltd.
A-8 Green Park, New Delhi-110016



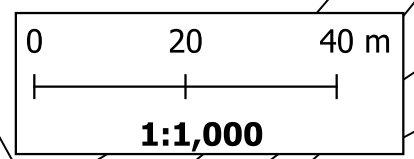
VILLAGE : NIHAR KHAD VASLA
TEHSIL : BILASPUR SADAR
DISTRICT : BILASPUR



GPS Coordinates (UTM)		
GPS	Easting	Northing
523	672338.04940000002	3460687.3305
524	672321.11049999995	3460648.4496
525	672315.77359999996	3460649.9444
526	672319.88069999998	3460657.5304
527	672327.39709999994	3460671.123
528	672330.92370000004	3460685.6915
529	672332.32100000000	3460688.2756


Project Director
NHAI PIU HAMIRPUR

Divisional Forest Officer
Bilaspur Forest Division
Bilaspur (M.P.)












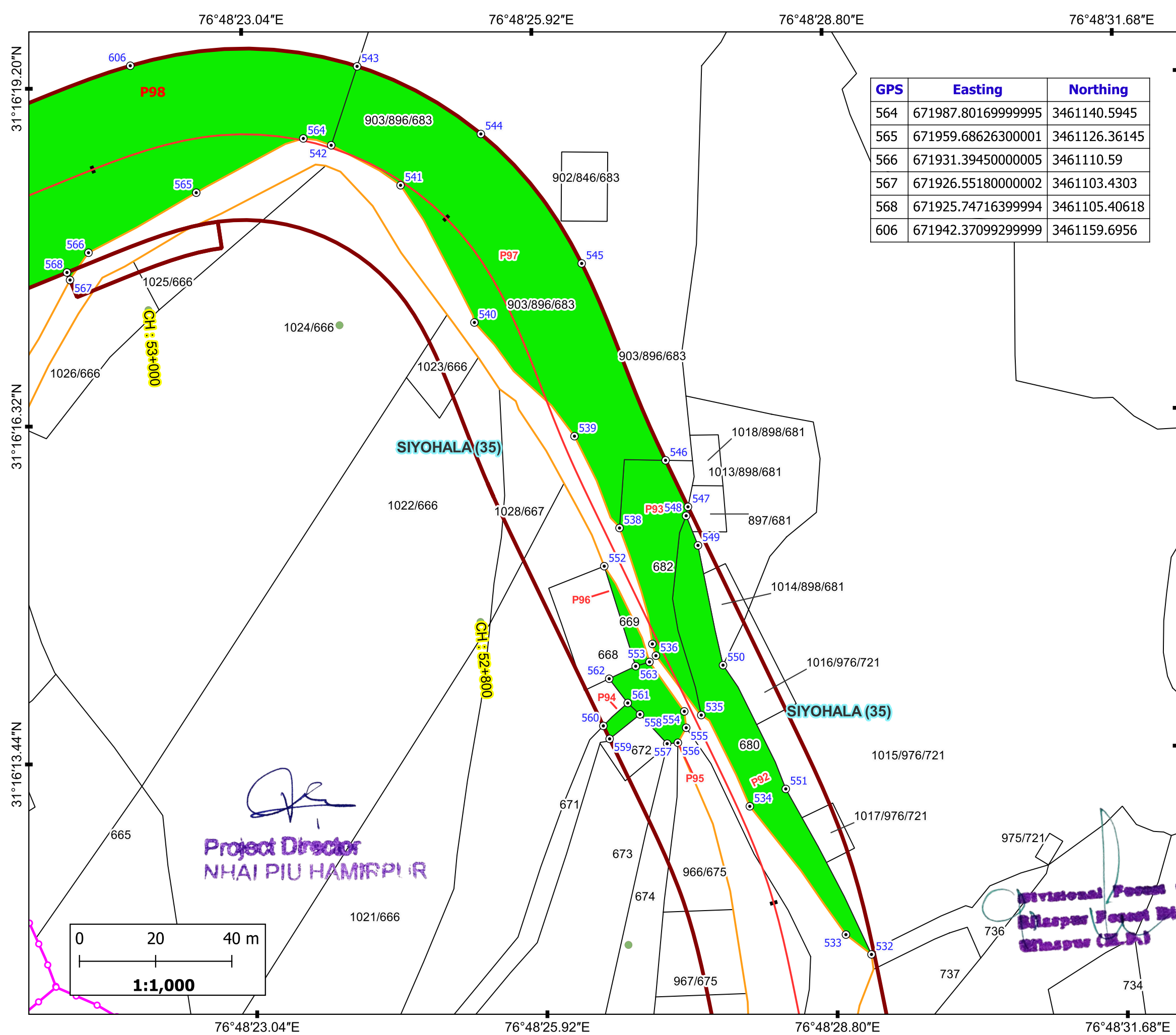
CLIENT
NATIONAL HIGHWAYS
AUTHORITY OF INDIA

PROJECT
Rehabilitation and Upgrading of Existing Road to 4 Lane with Paved
Shoulder from Shalaghat to Nauni Chowk Section of NH 205 in the
State of Himachal Pradesh



CONSULTANT
Intercontinental Consultants and Technocrats Pvt, Ltd.
A-8 Green Park, New Delhi-110016

LEGEND			
GPS Pillars	⊙	Existing RoW	
Proposed Centerline		Khasra Boundary	
Proposed Tunnel		Forest Area	
Proposed RoW			
Village Boundary			



GPS	Easting	Northing
564	671987.80169999995	3461140.5945
565	671959.68626300001	3461126.36145
566	671931.39450000005	3461110.59
567	671926.55180000002	3461103.4303
568	671925.74716399994	3461105.40618
606	671942.37099299999	3461159.6956

VILLAGE : SIYOHALA
TEHSIL : BILASPUR SADAR
DISTRICT : BILASPUR



GPS Coordinates (UTM)		
GPS	Easting	Northing
532	672136.97679999995	3460926.3395
533	672130.26529999997	3460931.5395
534	672105.03090000001	3460965.2288
535	672092.28489999997	3460989.1819
536	672080.37789999996	3461004.7847
537	672079.45209999999	3461007.8577
538	672070.82079999999	3461038.3101
539	672058.99260000000	3461062.4229
540	672032.72120000003	3461092.2732
541	672013.33490000002	3461128.3041
542	671995.12080000003	3461138.806
543	672001.91790000000	3461159.5264
544	672034.41278999997	3461141.77704
545	672060.89242599998	3461107.78129
546	672082.91110000003	3461056.0839
547	672088.79330000002	3461043.8747
548	672088.31370000006	3461041.526
549	672091.42290000001	3461033.7374
550	672097.99699999997	3461002.2923
551	672114.46820000000	3460969.7964
552	672066.81169999996	3461028.2824
553	672078.69010000001	3461003.1287
554	672087.82849999995	3460990.1536
555	672088.33109999995	3460985.8597
556	672086.14569999999	3460981.9145
557	672083.33200000005	3460981.6771
558	672076.19660000002	3460989.3638
559	672068.22140000004	3460982.9421
560	672066.57770000002	3460986.3501
561	672072.98109999998	3460992.3567
562	672068.11190000002	3460998.7335
563	672075.06570000004	3461002.0197

LEGEND		
GPS Pillars	⊙	Existing RoW
Proposed Centerline	—	Khasra Boundary
Proposed Tunnel	—	Forest Area
Proposed RoW	—	
Village Boundary	—	

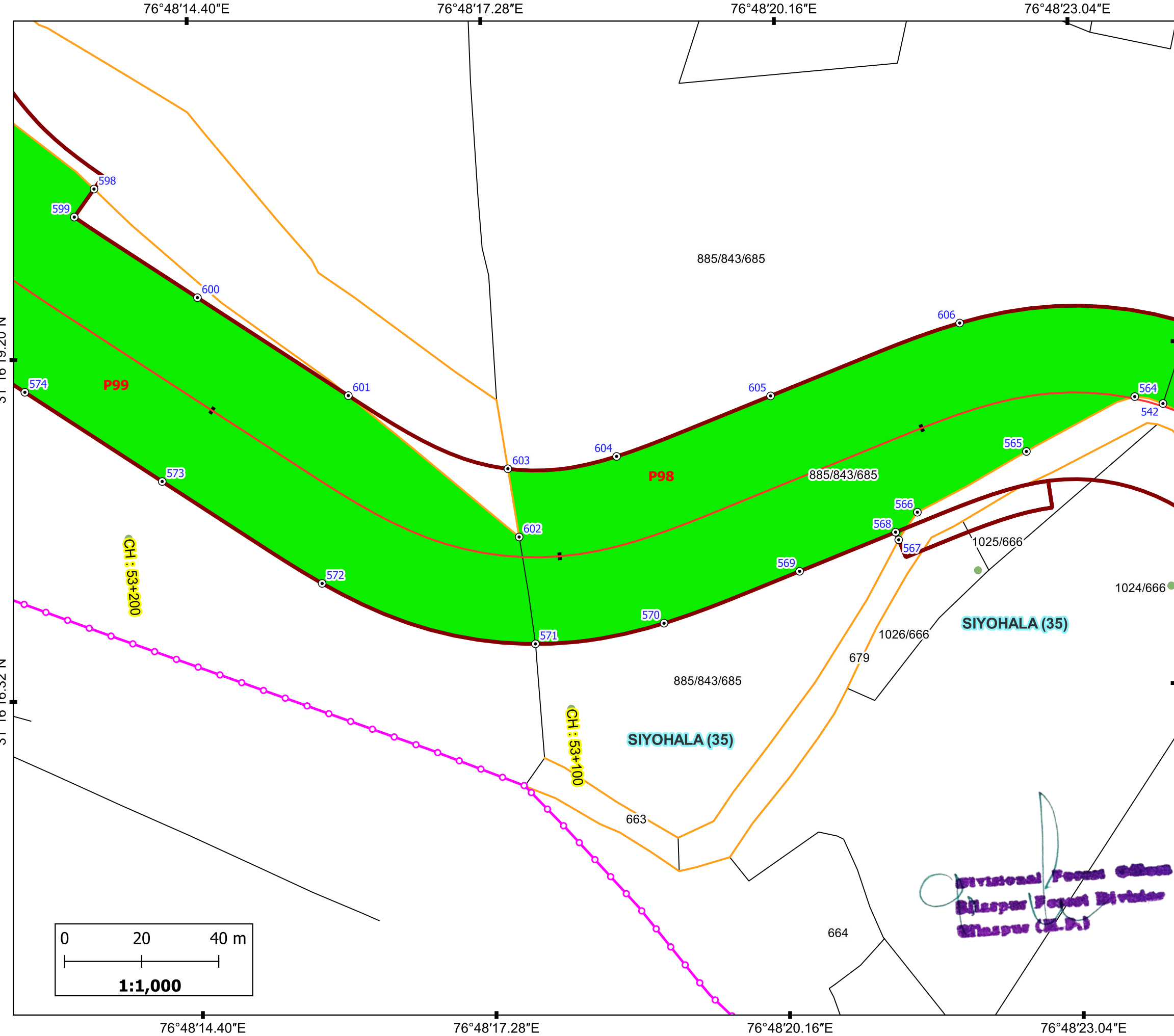


CLIENT
NATIONAL HIGHWAYS
AUTHORITY OF INDIA

PROJECT
Rehabilitation and Upgrading of Existing Road to 4 Lane with Paved Shoulder from Shalaghat to Nauni Chowk Section of NH 205 in the State of Himachal Pradesh



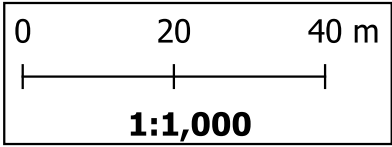
CONSULTANT
Intercontinental Consultants and Technocrats Pvt. Ltd.
A-8 Green Park, New Delhi-110016



VILLAGE : SIYOHALA
TEHSIL : BILASPUR SADAR
DISTRICT : BILASPUR










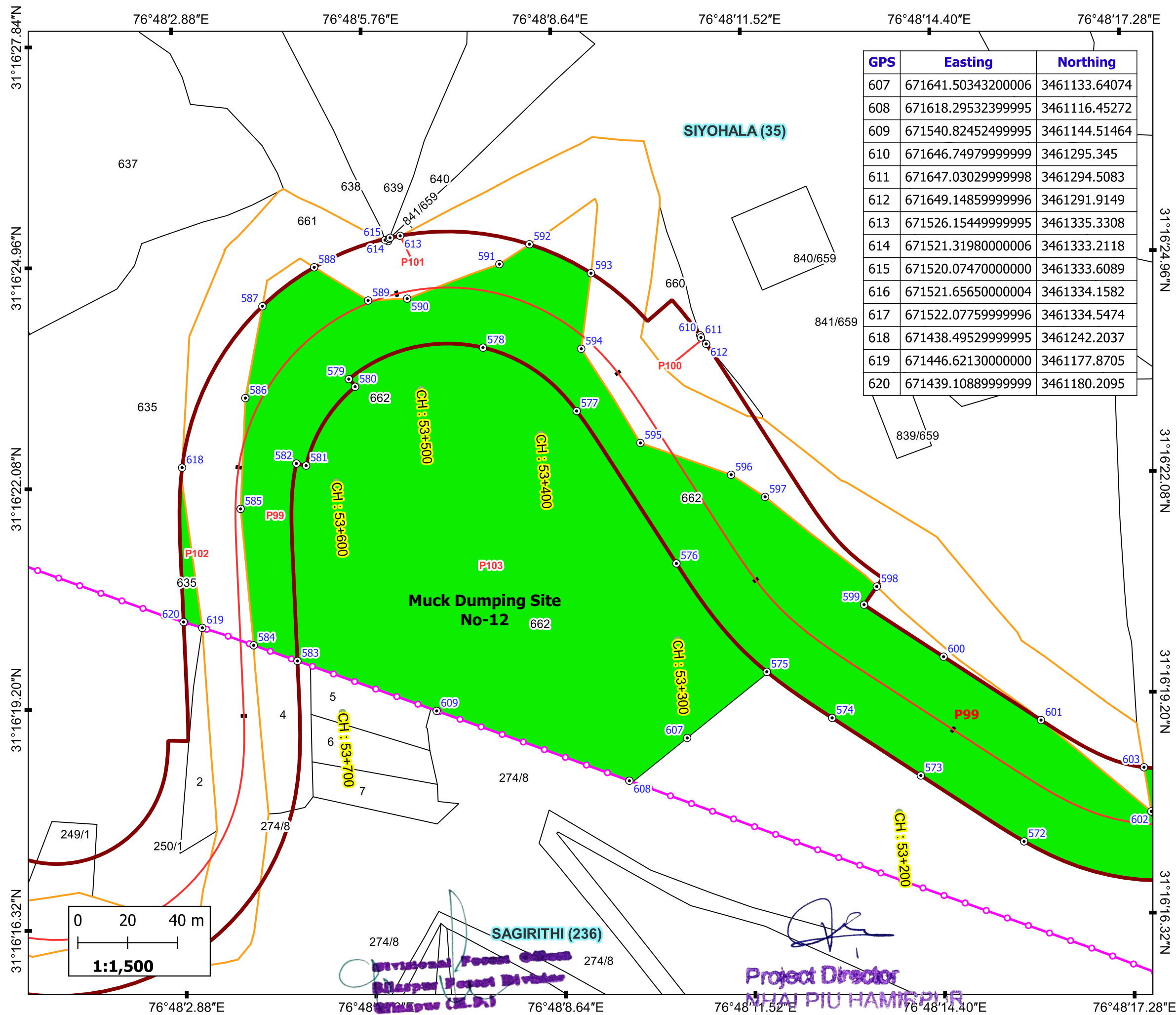
GPS Coordinates (UTM)		
GPS	Easting	Northing
542	671995.12080000003	3461138.806
564	671987.80169999995	3461140.5945
565	671959.68626300001	3461126.36145
566	671931.39450000005	3461110.59
567	671926.55180000002	3461103.4303
568	671925.74716399994	3461105.40618
569	671900.83187200001	3461095.25916
570	671865.65011699998	3461081.78855
571	671832.28009999997	3461076.4285
572	671776.92410399998	3461092.11239
573	671735.42069000006	3461118.56011
574	671699.77671100001	3461141.7077
598	671717.71759999997	3461194.4633
599	671712.59823000000	3461187.18441
600	671744.56133199995	3461166.28057
601	671783.71898500004	3461140.85119
602	671828.05090000003	3461104.1638
603	671825.12670000002	3461121.873
604	671853.34367500001	3461125.07618
605	671893.29794900003	3461140.77968
606	671942.37099299999	3461159.6956



Divisional Forest Officer
Bilaspur Forest Division
Bilaspur (M.P.)


Project Director
NHAI PIU HAMIRPUR

LEGEND			
GPS Pillars	⊙	Existing RoW	
Proposed Centerline		Khasra Boundary	
Proposed Tunnel		Forest Area	
Proposed RoW			
Village Boundary			



VILLAGE : SIYOHALA
TEHSIL : BILASPUR SADAR
DISTRICT : BILASPUR



GPS	Easting	Northing
607	671641.50343200006	3461133.64074
608	671618.29532399995	3461116.45272
609	671540.82452499995	3461144.51464
610	671646.74979999999	3461295.345
611	671647.03029999998	3461294.5083
612	671649.14859999996	3461291.9149
613	671526.15449999995	3461335.3308
614	671521.31980000006	3461333.2118
615	671520.07470000000	3461333.6089
616	671521.65650000004	3461334.1582
617	671522.07759999996	3461334.5474
618	671438.49529999995	3461242.2037
619	671446.62130000000	3461177.8705
620	671439.10889999999	3461180.2095

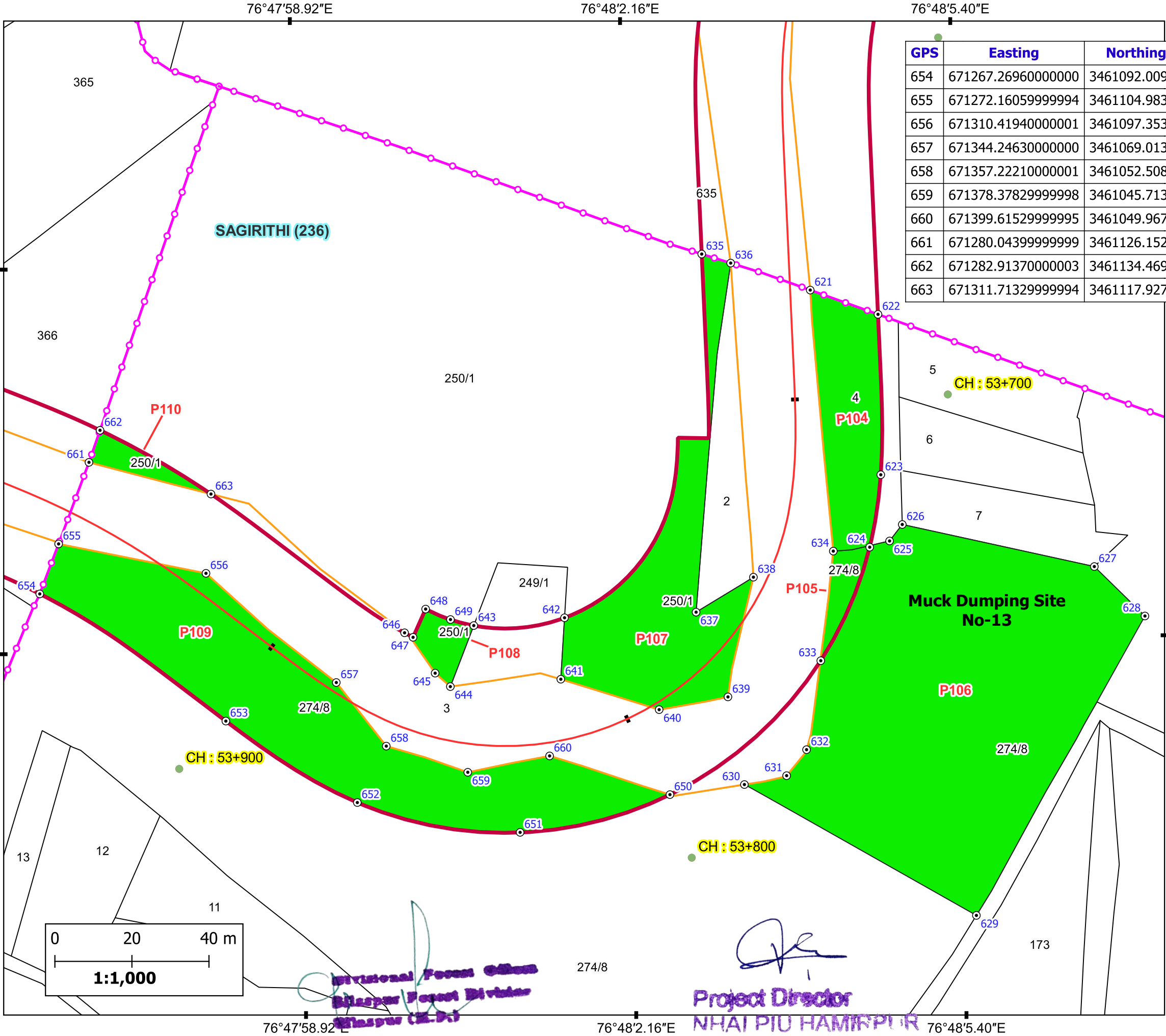
GPS Coordinates (UTM)		
GPS	Easting	Northing
572	671776.92410399998	3461092.11239
573	671735.42069000006	3461118.56011
574	671699.77671100001	3461141.7077
575	671673.52140500001	3461160.2113
576	671637.18741599994	3461203.7405
577	671597.08759500005	3461264.94958
578	671559.44730700005	3461290.40913
579	671505.50020799995	3461277.77674
580	671508.04694100004	3461274.69002
581	671488.34771500004	3461243.03502
582	671484.43728900002	3461243.87668
583	671484.86270000006	3461164.5608
584	671467.27379999997	3461170.8613
585	671462.01480000000	3461225.6421
586	671463.92310000001	3461270.1627
587	671470.78150000004	3461307.0449
588	671491.59950000001	3461322.7008
589	671513.26780000003	3461309.348
590	671528.96930000000	3461310.0978
591	671566.02150000003	3461323.9534
592	671578.08353599999	3461331.95421
593	671602.83790000004	3461320.323
594	671598.93579999998	3461289.9478
595	671622.69759999996	3461252.1493
596	671659.16000000003	3461239.3612
597	671672.82660000003	3461230.4715
598	671717.71759999997	3461194.4633
599	671712.59823000000	3461187.18441
600	671744.56133199995	3461166.28057
601	671783.71898500004	3461140.85119
602	671828.05090000003	3461104.1638
603	671825.12670000002	3461121.873

LEGEND		
GPS Pillars	⊙	Existing RoW
Proposed Centerline	—	Khasra Boundary
Proposed Tunnel	—	Forest Area
Proposed RoW	—	
Village Boundary	—	

CLIENT
NATIONAL HIGHWAYS AUTHORITY OF INDIA

PROJECT
Rehabilitation and Upgrading of Existing Road to 4 Lane with Paved Shoulder from Shalaghat to Nauni Chowk Section of NH 205 in the State of Himachal Pradesh


CONSULTANT
Intercontinental Consultants and Technocrats Pvt. Ltd.
A-8 Green Park, New Delhi-110016



GPS	Easting	Northing
654	671267.26960000000	3461092.009
655	671272.16059999994	3461104.9839
656	671310.41940000001	3461097.3532
657	671344.24630000000	3461069.0132
658	671357.22210000001	3461052.5084
659	671378.37829999998	3461045.7139
660	671399.61529999995	3461049.9671
661	671280.04399999999	3461126.1523
662	671282.91370000003	3461134.4695
663	671311.71329999994	3461117.9275


GPS Coordinates (UTM)		
GPS	Easting	Northing
621	671467.27379999997	3461170.8613
622	671484.86270000006	3461164.5608
623	671485.58201599994	3461122.93811
624	671482.71160000004	3461104.1352
625	671487.86869999999	3461105.7504
626	671491.16940000001	3461110.0277
627	671541.02220000001	3461099.1125
628	671554.15875499998	3461086.27852
629	671510.40752799995	3461008.57387
630	671450.18395199999	3461042.53739
631	671461.14584899996	3461044.84513
632	671466.31836499996	3461051.58982
633	671470.00953399995	3461074.67558
634	671473.26359999995	3461103.1092
635	671439.10889999999	3461180.2095
636	671446.62130000000	3461177.8705
637	671437.64399999997	3461087.2683
638	671452.52570000000	3461096.3523
639	671445.91429999995	3461065.2854
640	671428.05610000005	3461061.9723
641	671402.52800000005	3461069.8682
642	671403.49560000002	3461085.8187
643	671379.93119999999	3461083.795
644	671373.85239999997	3461067.9555
645	671369.90460000001	3461071.442
646	671361.96840000001	3461081.9178
647	671364.17601699999	3461080.74561
648	671367.43290999997	3461088.07411
649	671373.87983400002	3461085.35962
650	671430.84990000003	3461039.9239
651	671391.96206000005	3461030.12726
652	671349.70522799995	3461037.8638
653	671315.57484100002	3461059.00569

LEGEND		
GPS Pillars	⊙	Existing RoW
Proposed Centerline	—	Khasra Boundary
Proposed Tunnel	—	Forest Area
Proposed RoW	—	
Village Boundary	○—○	

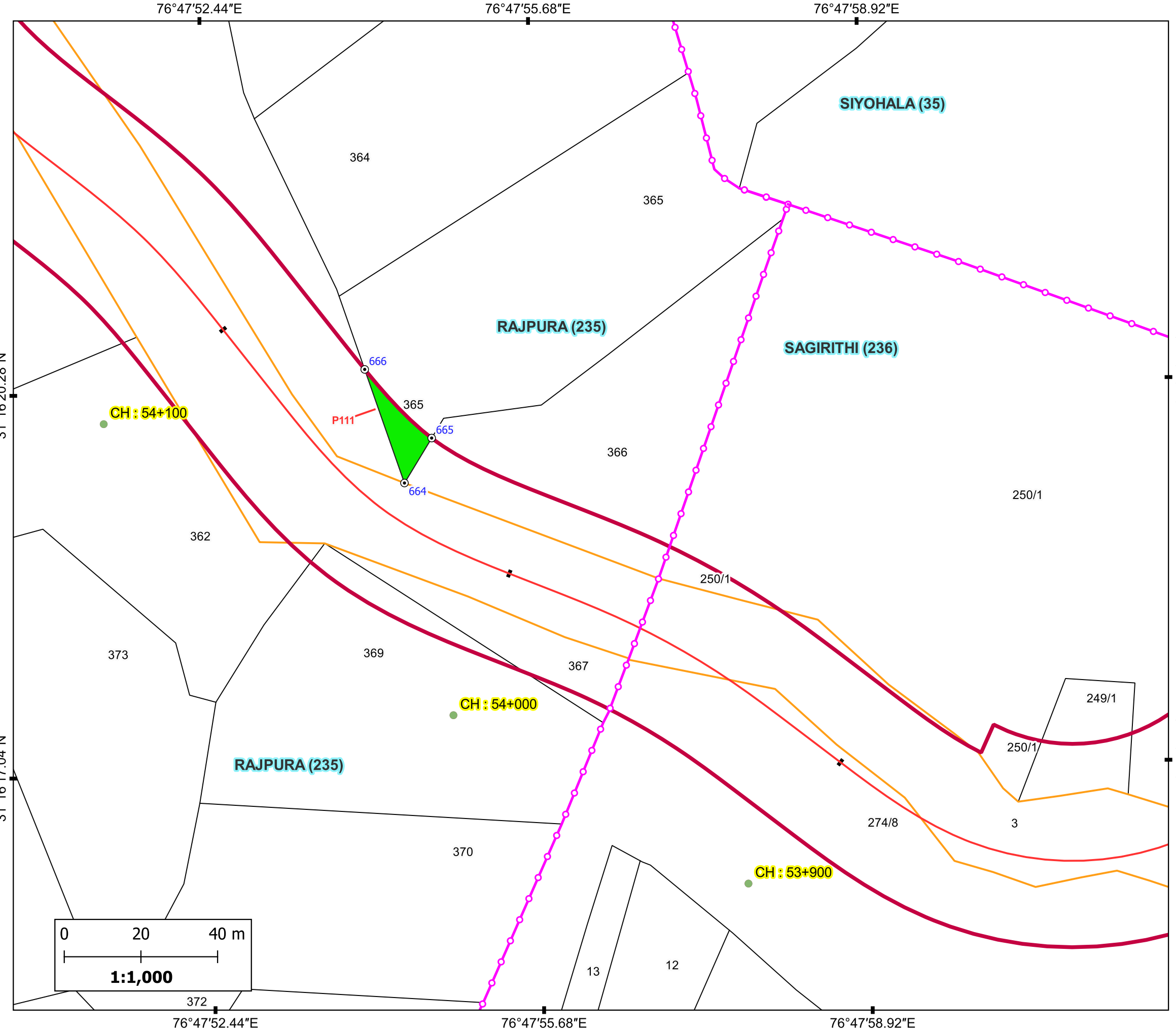


CLIENT
**NATIONAL HIGHWAYS
AUTHORITY OF INDIA**

PROJECT
Rehabilitation and Upgrading of Existing Road to 4 Lane with Paved
Shoulder from Shalaghat to Nauni Chowk Section of NH 205 in the
State of Himachal Pradesh



CONSULTANT
Intercontinental Consultants and Technocrats Pvt, Ltd.
A-8 Green Park, New Delhi-110016



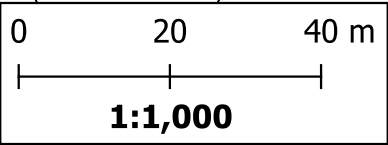
VILLAGE : RAJPURA
TEHSIL : BILASPUR SADAR
DISTRICT : BILASPUR



GPS Coordinates (UTM)		
GPS	Easting	Northing
664	671213.735699999996	3461151.0549
665	671220.829400000005	3461162.778
666	671203.361900000002	3461180.6816

[Signature]
Divisional Forest Officer
Bilaspur Forest Division
Bilaspur (M.P.)

[Signature]
Project Director
NHAI PIU HAMIRPUR



LEGEND

GPS Pillars	⊙	Existing RoW	
Proposed Centerline		Khasra Boundary	
Proposed Tunnel		Forest Area	
Proposed RoW			
Village Boundary			

CLIENT

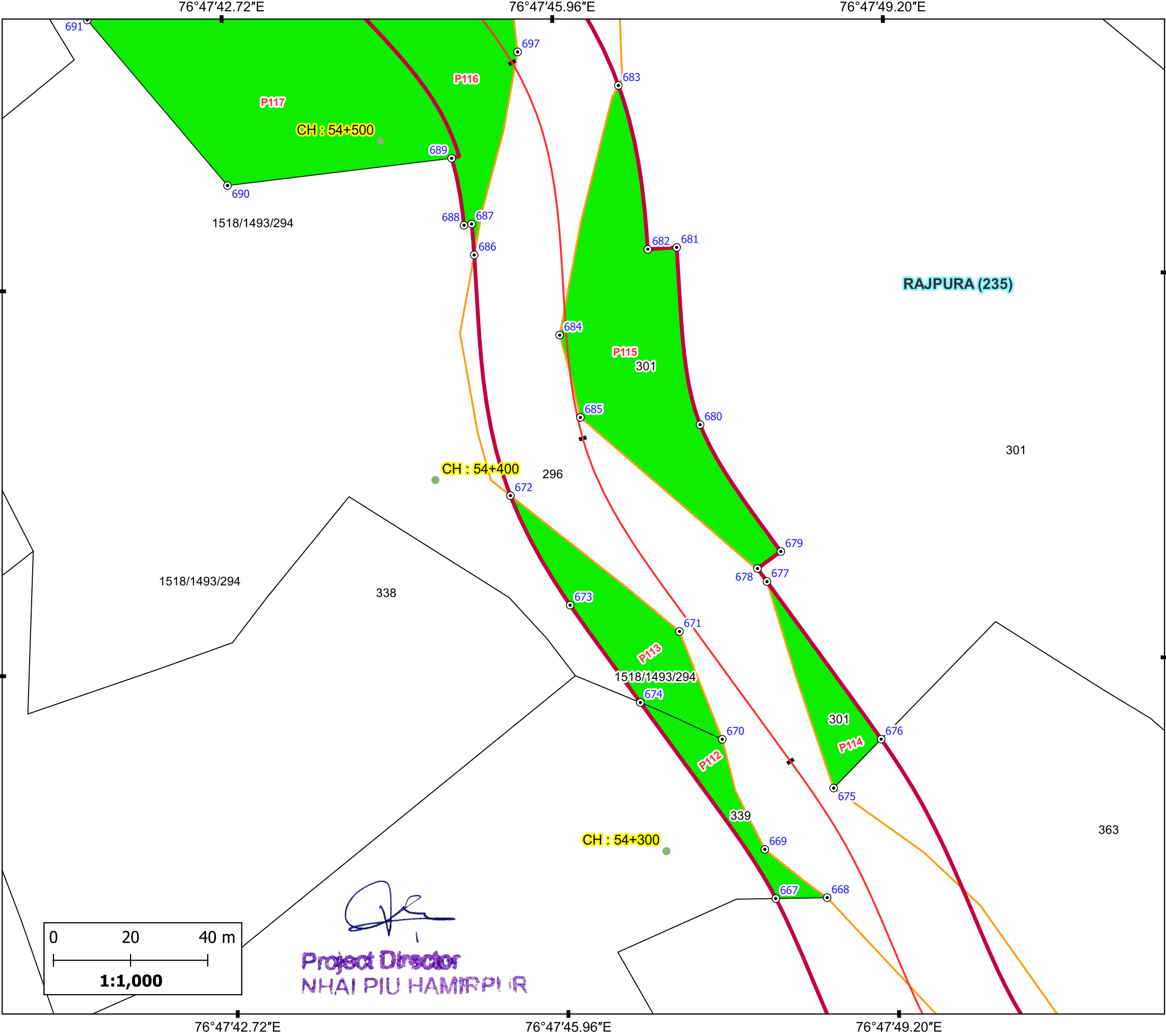
**NATIONAL HIGHWAYS
AUTHORITY OF INDIA**

PROJECT

Rehabilitation and Upgrading of Existing Road to 4 Lane with Paved
Shoulder from Shalaghat to Nauni Chowk Section of NH 205 in the
State of Himachal Pradesh

CONSULTANT

Intercontinental Consultants and Technocrats Pvt, Ltd.
A-8 Green Park, New Delhi-110016

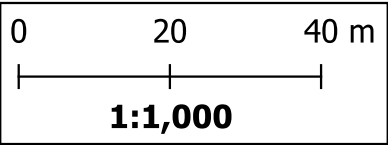


VILLAGE : RAJPURA
TEHSIL : BILASPUR SADAR
DISTRICT : BILASPUR



GPS Coordinates (UTM)		
GPS	Easting	Northing
667	671042.419899999998	3461311.3449
668	671055.732599999999	3461311.5731
669	671039.572599999996	3461324.0875
670	671028.543700000004	3461352.6282
671	671017.441499999996	3461380.5993
672	670973.623900000001	3461415.8001
673	670989.105876000002	3461387.41216
674	671007.296899999996	3461362.1633
675	671057.407299999996	3461339.9823
676	671069.743900000000	3461352.6658
677	671040.123000000002	3461393.5276
678	671037.663810000006	3461396.90338
679	671043.725903999999	3461401.31941
680	671022.797321000002	3461434.20608
681	671016.724837000002	3461480.16462
682	671009.241612000004	3461479.66198
683	671001.605600000001	3461522.1504
684	670986.382499999995	3461457.424
685	670991.768200000005	3461436.0853
686	670964.229999999998	3461478.2086
687	670963.559576999998	3461486.22299
688	670961.583633000003	3461485.8987
689	670958.388828999994	3461503.2613
690	670900.278631999997	3461496.19081
691	670863.913357999999	3461539.1189
697	670975.474099999999	3461530.8439

Divisional Forest Officer
Bilaspur Forest Division
Bilaspur (M.P.)



Project Director
NHAI PIU HAMIRPUR



CLIENT
NATIONAL HIGHWAYS
AUTHORITY OF INDIA

PROJECT

Rehabilitation and Upgrading of Existing Road to 4 Lane with Paved
Shoulder from Shalaghat to Nauni Chowk Section of NH 205 in the
State of Himachal Pradesh



CONSULTANT
Intercontinental Consultants and Technocrats Pvt, Ltd.
A-8 Green Park, New Delhi-110016

LEGEND

GPS Pillars

Proposed Centerline

Proposed Tunnel

Proposed RoW

Village Boundary

⊙

—

—

—

—

Existing RoW

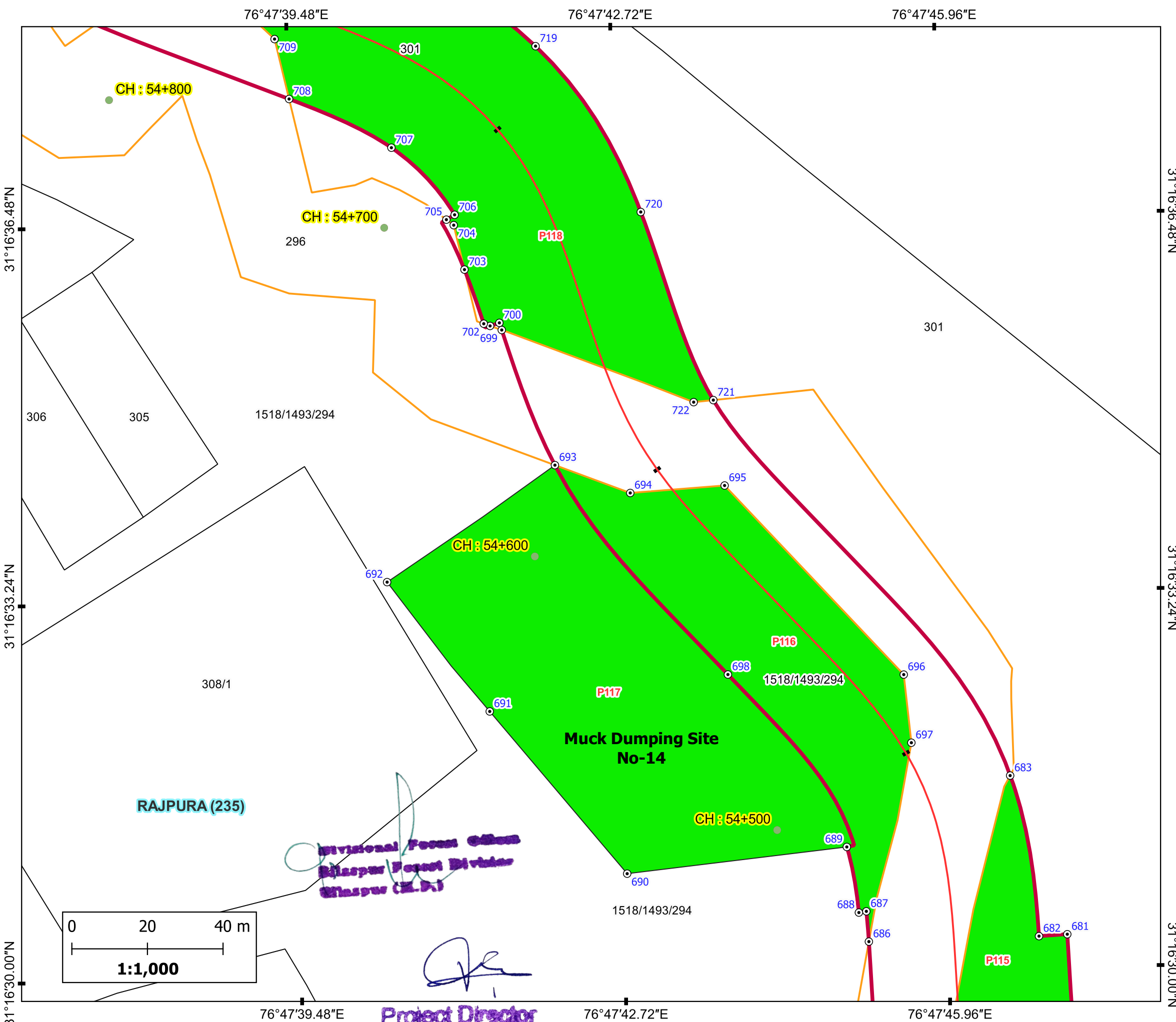
Khasra Boundary

Forest Area

—

—

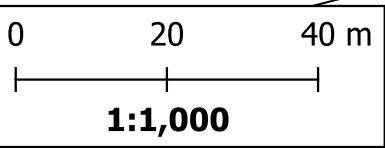
█



VILLAGE : RAJPURA
TEHSIL : BILASPUR SADAR
DISTRICT : BILASPUR



GPS Coordinates (UTM)		
GPS	Easting	Northing
681	671016.72483700002	3461480.16462
682	671009.24161200004	3461479.66198
683	671001.60560000001	3461522.1504
686	670964.22999999998	3461478.2086
687	670963.55957699998	3461486.22299
688	670961.58363300003	3461485.8987
689	670958.38882899994	3461503.2613
690	670900.27863199997	3461496.19081
691	670863.91335799999	3461539.1189
692	670836.76296700002	3461573.34041
693	670881.16429999995	3461604.2992
694	670901.09069999994	3461596.939
695	670926.05640000000	3461598.9105
696	670973.45220000006	3461548.8728
697	670975.47409999999	3461530.8439
698	670926.93274099997	3461548.89137
699	670867.09369999997	3461640.0612
700	670866.46771300002	3461641.95167
701	670864.00679999997	3461641.1368
702	670862.33059999999	3461641.7208
703	670857.22840000002	3461656.0436
704	670854.38260000001	3461667.8028
705	670852.44319999998	3461669.2646
706	670854.62011899997	3461670.54364
707	670837.89687399997	3461688.30342
708	670810.82819999999	3461701.1892
709	670806.98210000002	3461717.0493
719	670876.03473299998	3461715.17257
720	670903.86669800000	3461671.28681
721	670923.06969999999	3461621.5121
722	670917.87060000002	3461620.9684



Divisional Forest Officer
Bilaspur Forest Division
Bilaspur (M.P.)

Project Director
NHAI PUNJAB

CLIENT

**NATIONAL HIGHWAYS
AUTHORITY OF INDIA**

PROJECT

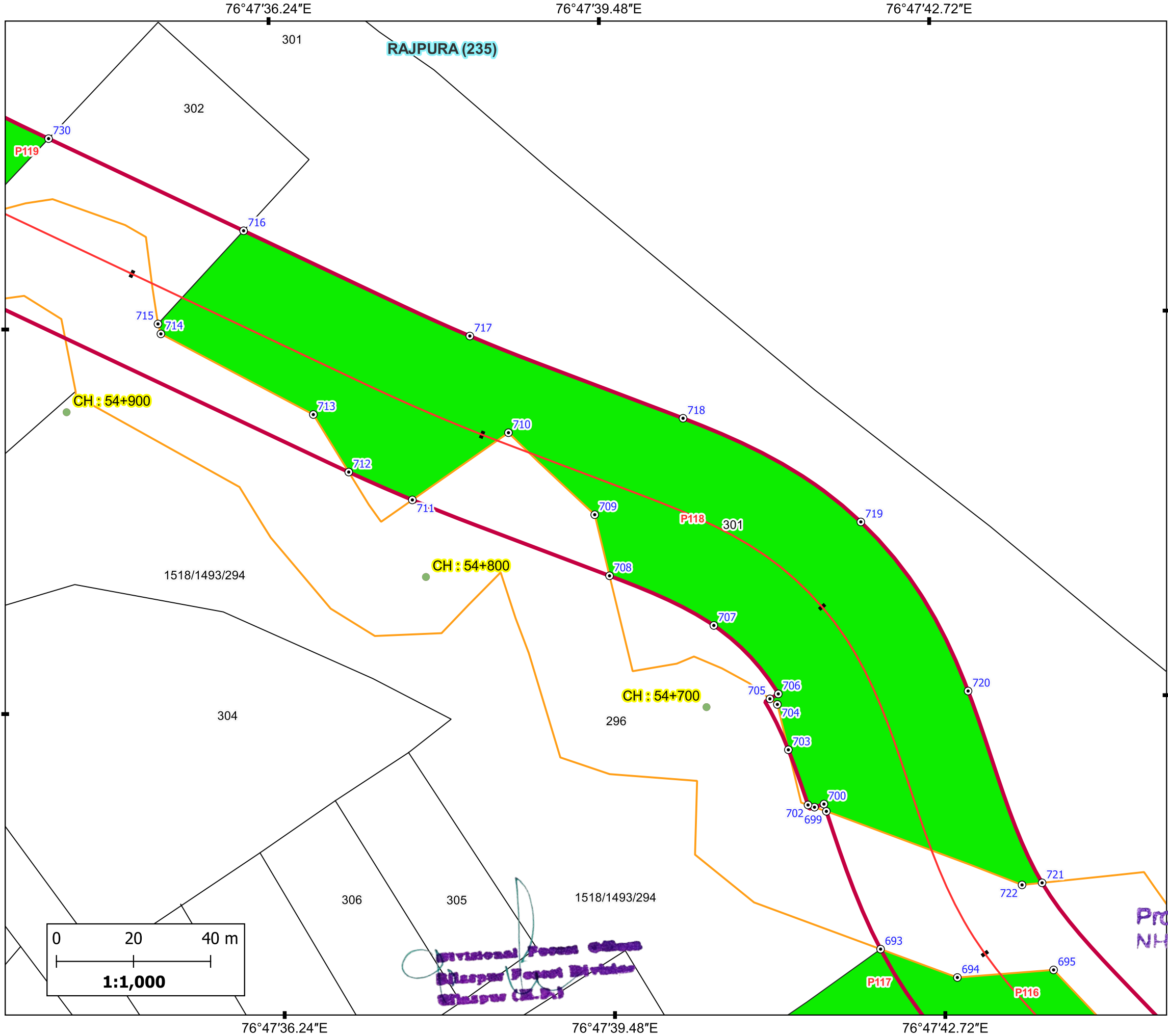
**Rehabilitation and Upgrading of Existing Road to 4 Lane with Paved
Shoulder from Shalaghat to Nauni Chowk Section of NH 205 in the
State of Himachal Pradesh**

CONSULTANT

**Intercontinental Consultants and Technocrats Pvt, Ltd.
A-8 Green Park, New Delhi-110016**

LEGEND

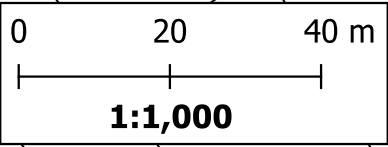
GPS Pillars	⊙	Existing RoW	—
Proposed Centerline	—	Khasra Boundary	—
Proposed Tunnel	—	Forest Area	■
Proposed RoW	—		
Village Boundary	⊕⊕		



VILLAGE : RAJPURA
TEHSIL : BILASPUR SADAR
DISTRICT : BILASPUR



GPS Coordinates (UTM)		
GPS	Easting	Northing
693	670881.16429999995	3461604.2992
694	670901.09069999994	3461596.939
695	670926.05640000000	3461598.9105
699	670867.09369999997	3461640.0612
700	670866.46771300002	3461641.95167
701	670864.00679999997	3461641.1368
702	670862.33059999999	3461641.7208
703	670857.22840000002	3461656.0436
704	670854.38260000001	3461667.8028
705	670852.44319999998	3461669.2646
706	670854.62011899997	3461670.54364
707	670837.89687399997	3461688.30342
708	670810.82819999999	3461701.1892
709	670806.98210000002	3461717.0493
710	670784.60410000000	3461738.3284
711	670759.66529999999	3461720.8812
712	670743.15930000006	3461728.1083
713	670733.97010000004	3461743.0411
714	670694.40989999997	3461763.9712
715	670693.65659999999	3461766.5525
716	670715.87520000001	3461790.7328
717	670774.58028899995	3461763.42059
718	670829.90720899997	3461742.07219
719	670876.03473299998	3461715.17257
720	670903.86669800000	3461671.28681
721	670923.06969999999	3461621.5121
722	670917.87060000002	3461620.9684
730	670665.26930000004	3461814.6455



Divisional Forest Officer
Bilaspur Forest Division
Bilaspur (M.P.)

Project Director
NHAI PIU HAMIRPUR

CLIENT

**NATIONAL HIGHWAYS
AUTHORITY OF INDIA**

PROJECT

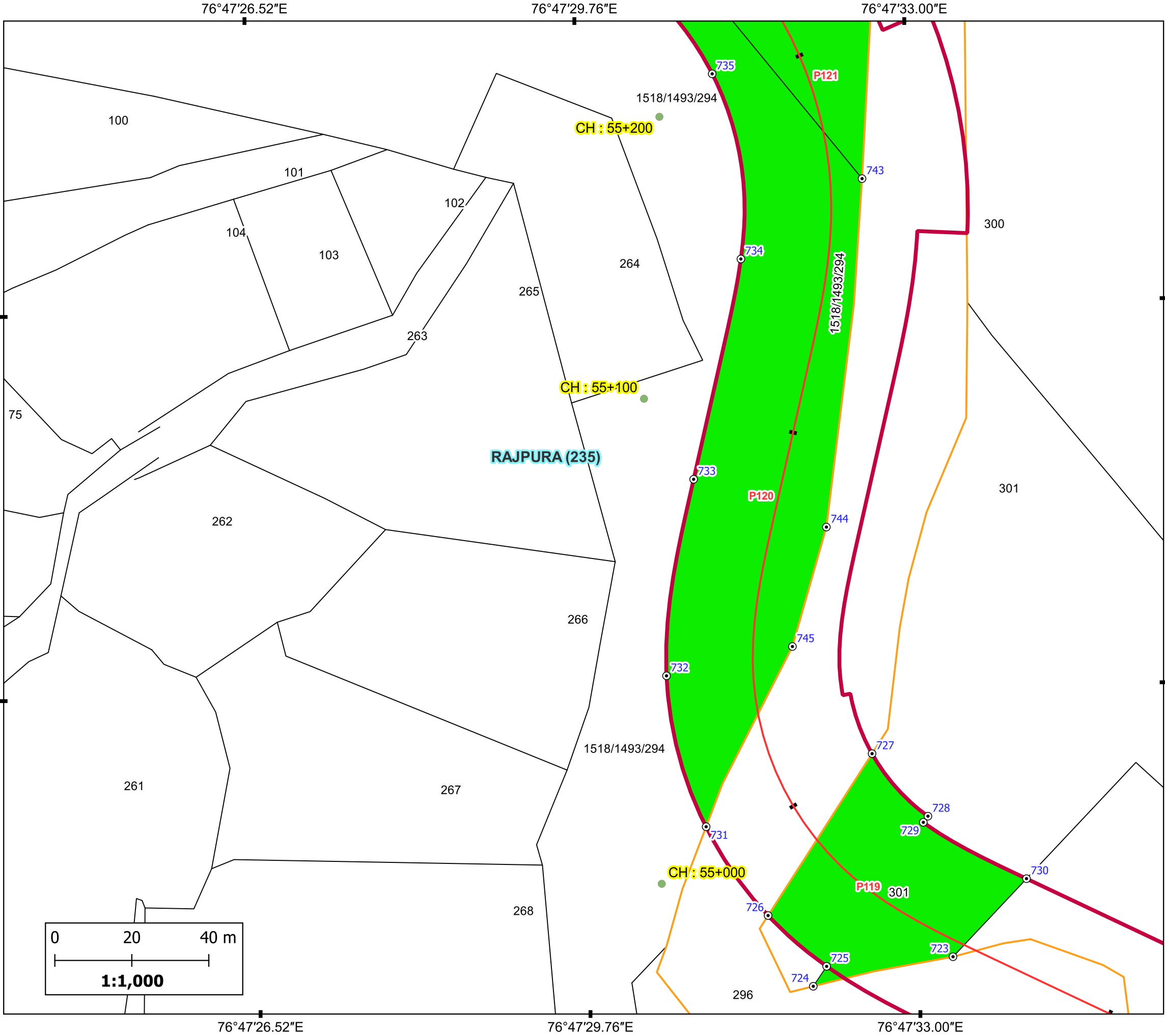
Rehabilitation and Upgrading of Existing Road to 4 Lane with Paved
Shoulder from Shalaghat to Nauni Chowk Section of NH 205 in the
State of Himachal Pradesh

CONSULTANT

Intercontinental Consultants and Technocrats Pvt, Ltd.
A-8 Green Park, New Delhi-110016

LEGEND

GPS Pillars	⊙	Existing RoW	—
Proposed Centerline	—	Khasra Boundary	—
Proposed Tunnel	—	Forest Area	■
Proposed RoW	—		
Village Boundary	⊕		



VILLAGE : RAJPURA
TEHSIL : BILASPUR SADAR
DISTRICT : BILASPUR



GPS Coordinates (UTM)		
GPS	Easting	Northing
723	670646.179699999998	3461794.3659
724	670609.871733000004	3461786.68736
725	670613.343961999998	3461791.86725
726	670598.134899999995	3461805.0644
727	670625.151199999996	3461847.1221
728	670639.668827999997	3461830.87651
729	670638.467286000003	3461829.27768
730	670665.269300000004	3461814.6455
731	670582.037800000005	3461828.1394
732	670571.739647999999	3461867.33727
733	670578.791870999996	3461918.3935
734	670591.063929999995	3461975.62691
735	670583.606947000002	3462023.7233
743	670622.547099999997	3461996.501
744	670613.282499999997	3461905.9804
745	670604.457399999996	3461874.9494

[Signature]
Project Director
NHAI PIU HAMIRPUR

[Signature]
Divisional Forest Officer
Bilaspur Forest Division
Bilaspur (M.P.)

LEGEND

- GPS Pillars

Proposed Centerline

Proposed Tunnel

Proposed RoW

Village Boundary
- Existing RoW

Khasra Boundary

Forest Area

CLIENT

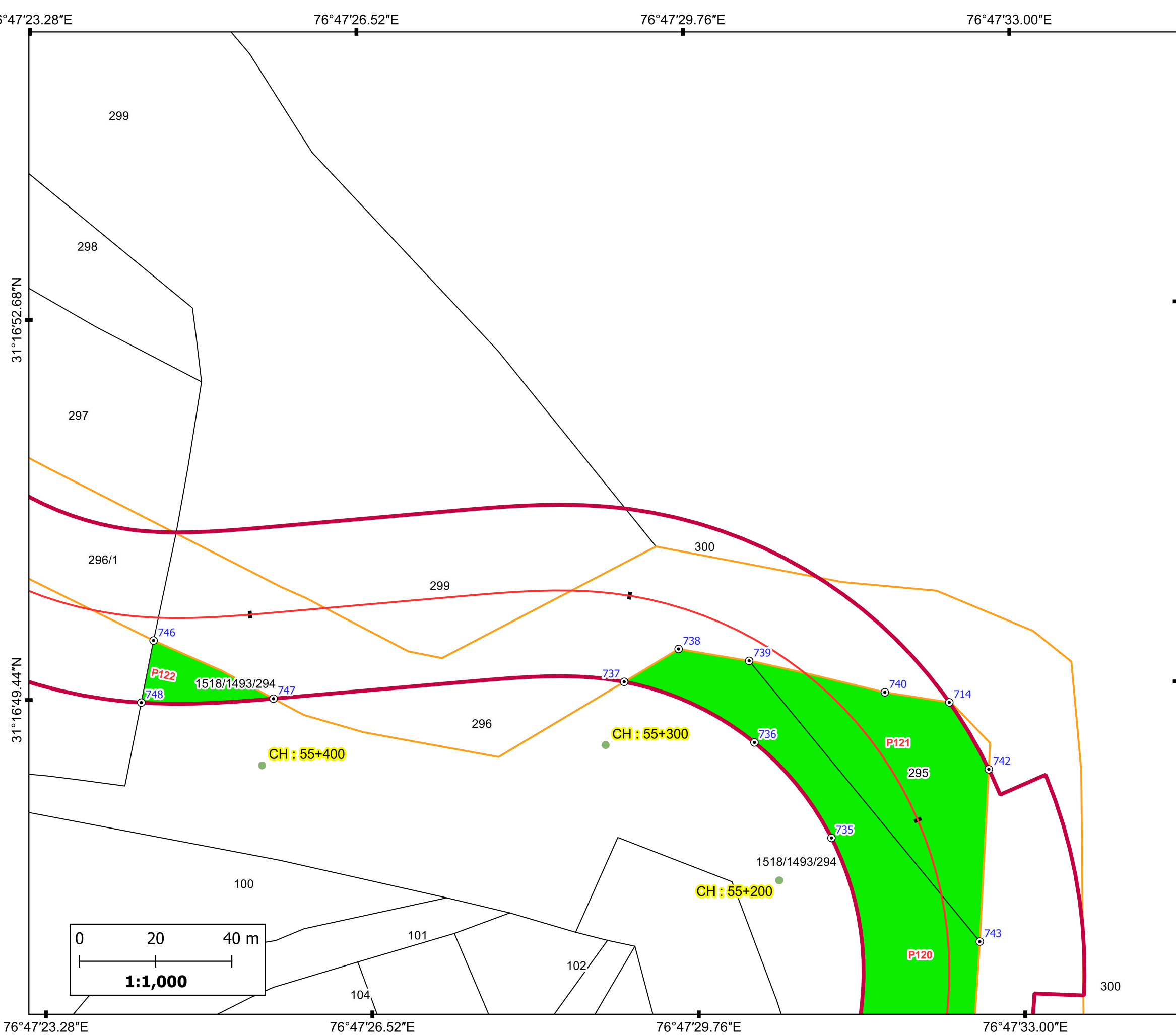
**NATIONAL HIGHWAYS
AUTHORITY OF INDIA**

PROJECT

Rehabilitation and Upgrading of Existing Road to 4 Lane with Paved
Shoulder from Shalaghat to Nauni Chowk Section of NH 205 in the
State of Himachal Pradesh

CONSULTANT

Intercontinental Consultants and Technocrats Pvt, Ltd.
A-8 Green Park, New Delhi-110016



VILLAGE : RAJPURA
TEHSIL : BILASPUR SADAR
DISTRICT : BILASPUR



GPS Coordinates (UTM)		
GPS	Easting	Northing
735	670583.60694700002	3462023.7233
736	670563.38266700006	3462048.7908
737	670529.18140000000	3462064.7096
738	670543.46629999997	3462073.3303
739	670561.98540000001	3462070.2189
740	670597.61919999996	3462061.961
714	670614.54870000004	3462059.3188
742	670624.90540000005	3462041.751
743	670622.54709999997	3461996.501
746	670405.62179999996	3462075.5579
747	670437.10419999994	3462060.2879
748	670402.40260000003	3462059.2544


Project Director
NHAI PIU HAMIRPUR


Divisional Forest Officer
Bilaspur Forest Division
Bilaspur (H.P.)

LEGEND

- GPS Pillars

Proposed Centerline

Proposed Tunnel

Proposed RoW

Village Boundary
- ⊙

—

—

—

—
- Existing RoW

Khasra Boundary

Forest Area
- —

—

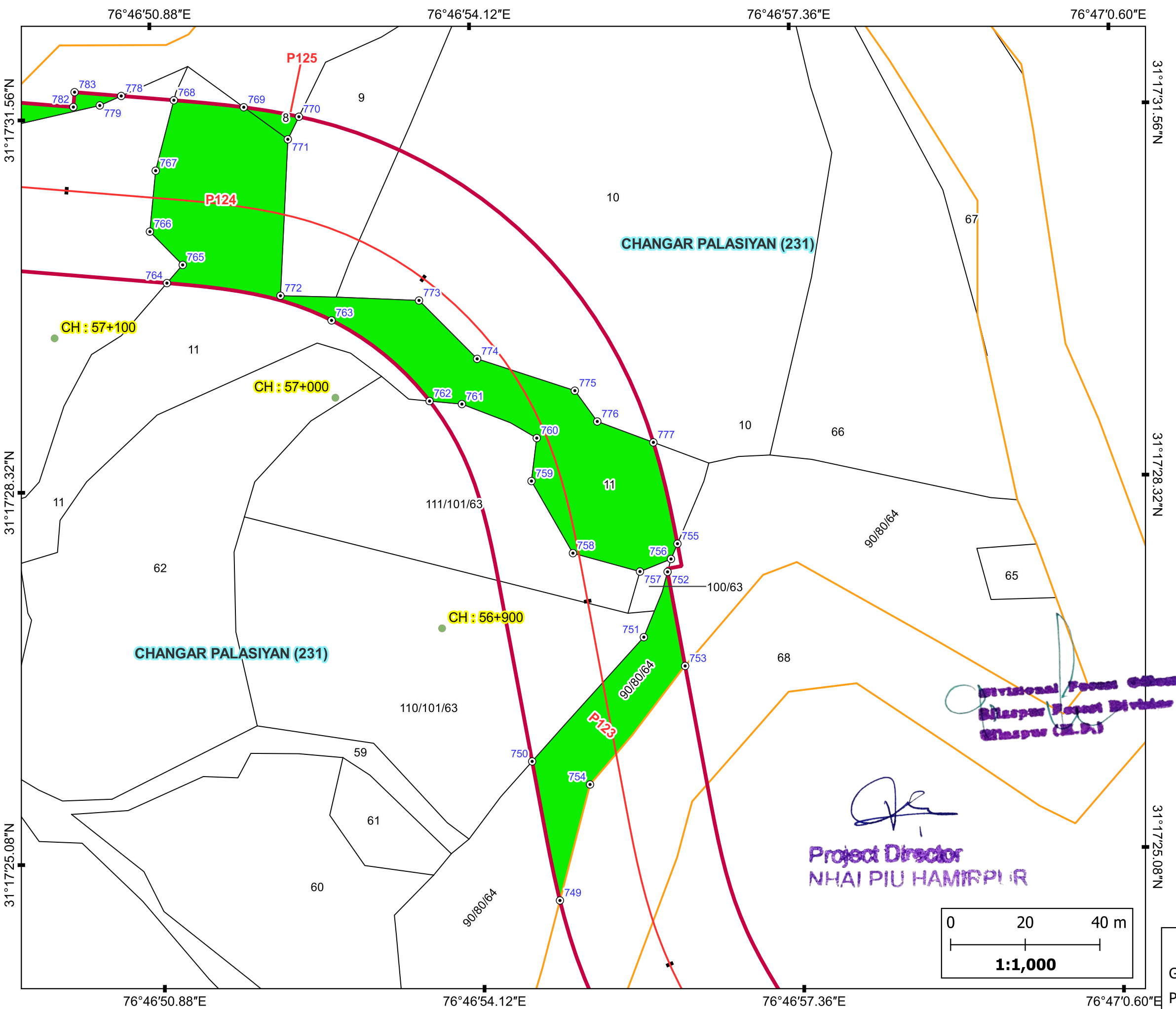


CLIENT
NATIONAL HIGHWAYS
AUTHORITY OF INDIA

PROJECT
Rehabilitation and Upgrading of Existing Road to 4 Lane with Paved
Shoulder from Shalaghat to Nauni Chowk Section of NH 205 in the
State of Himachal Pradesh



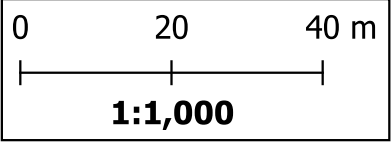
CONSULTANT
Intercontinental Consultants and Technocrats Pvt, Ltd.
A-8 Green Park, New Delhi-110016



VILLAGE : CHANGAR PALASIYAN
TEHSIL : BILASPUR SADAR
DISTRICT : BILASPUR



GPS Coordinates (UTM)		
GPS	Easting	Northing
749	669607.88639999996	3463133.4807
750	669600.44160000002	3463170.7548
751	669630.37029999995	3463204.0589
752	669636.73679999996	3463221.5613
753	669641.44290000002	3463196.3445
754	669615.95340000000	3463164.5767
755	669639.38699999999	3463229.1108
756	669637.65529999998	3463225.0163
757	669629.33360000001	3463221.6536
758	669611.36739999999	3463226.5743
759	669600.25410000002	3463245.8981
760	669601.66740000003	3463257.4242
761	669581.60519999999	3463266.5349
762	669572.93370000005	3463267.344
763	669546.66125400004	3463288.96472
764	669502.53139999998	3463298.962
765	669506.75459999999	3463303.8365
766	669497.96290000004	3463312.7642
767	669499.51459999999	3463329.0891
768	669504.38769999996	3463347.9755
769	669523.12379999994	3463346.0955
770	669537.90220000001	3463343.5588
771	669534.93799999997	3463337.5033
772	669532.95950000000	3463295.5755
773	669570.11069999996	3463294.3073
774	669585.68599999999	3463278.6574
775	669611.87219999998	3463270.1311
776	669617.88919999998	3463261.8685
777	669632.93079999997	3463256.2667
778	669490.28330000001	3463349.1226
779	669484.52720000001	3463346.5743
782	669477.44721999997	3463346.15131
783	669477.77083399997	3463350.13818



LEGEND

- | | | | |
|---------------------|-----|-----------------|---|
| GPS Pillars | ⊙ | Existing RoW | — |
| Proposed Centerline | — | Khasra Boundary | — |
| Proposed Tunnel | — | Forest Area | ■ |
| Proposed RoW | — | | |
| Village Boundary | —○— | | |

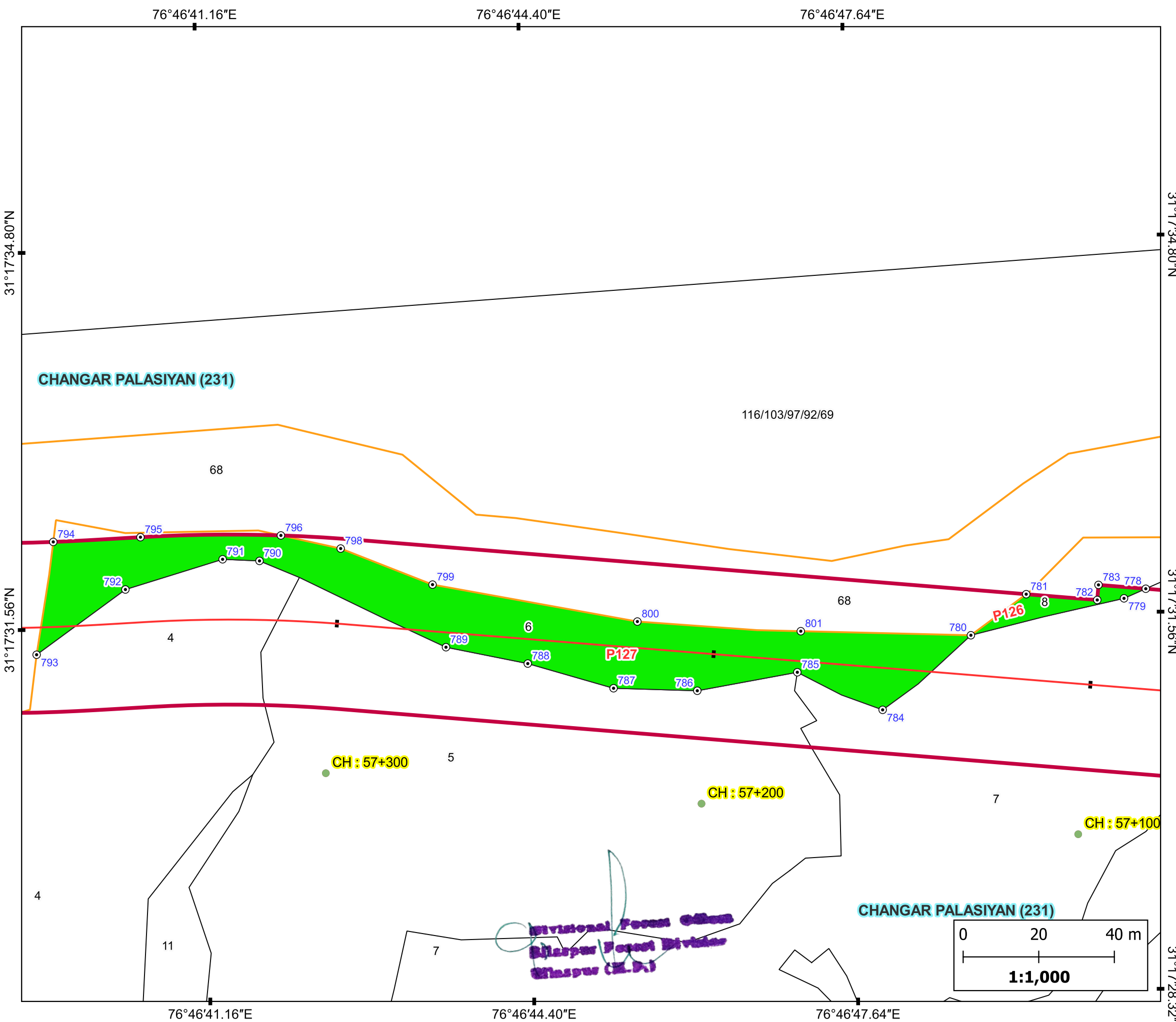


CLIENT
**NATIONAL HIGHWAYS
AUTHORITY OF INDIA**

PROJECT
Rehabilitation and Upgrading of Existing Road to 4 Lane with Paved
Shoulder from Shalaghat to Nauni Chowk Section of NH 205 in the
State of Himachal Pradesh



CONSULTANT
Intercontinental Consultants and Technocrats Pvt, Ltd.
A-8 Green Park, New Delhi-110016

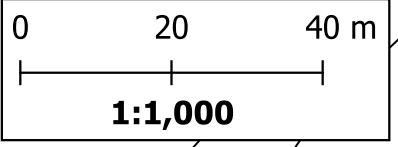









VILLAGE : CHANGAR PALASIYAN
TEHSIL : BILASPUR SADAR
DISTRICT : BILASPUR



GPS Coordinates (UTM)		
GPS	Easting	Northing
778	669490.283300000001	3463349.1226
779	669484.527200000001	3463346.5743
780	669444.012499999995	3463336.8121
781	669458.652299999996	3463347.6767
782	669477.447219999997	3463346.15131
783	669477.770833999997	3463350.13818
784	669420.664600000002	3463317.074
785	669398.090699999994	3463327.016
786	669371.625800000004	3463322.125
787	669349.471299999998	3463322.786
788	669326.774600000000	3463329.3174
789	669305.133299999999	3463333.6439
790	669255.795599999995	3463356.4846
791	669246.033199999995	3463356.9115
792	669220.314600000004	3463348.9148
793	669196.822000000004	3463331.6566
794	669201.229100000000	3463361.5103
795	669224.297123000003	3463362.76174
796	669261.453800000002	3463363.2253
798	669277.271700000004	3463359.7581
799	669301.579400000005	3463350.2128
800	669355.773700000002	3463340.4375
801	669399.008452999999	3463337.88577


Project Director
NHAI PIU HAMIRPUR



LEGEND			
GPS Pillars	⊙	Existing RoW	
Proposed Centerline		Khasra Boundary	
Proposed Tunnel		Forest Area	
Proposed RoW			
Village Boundary			



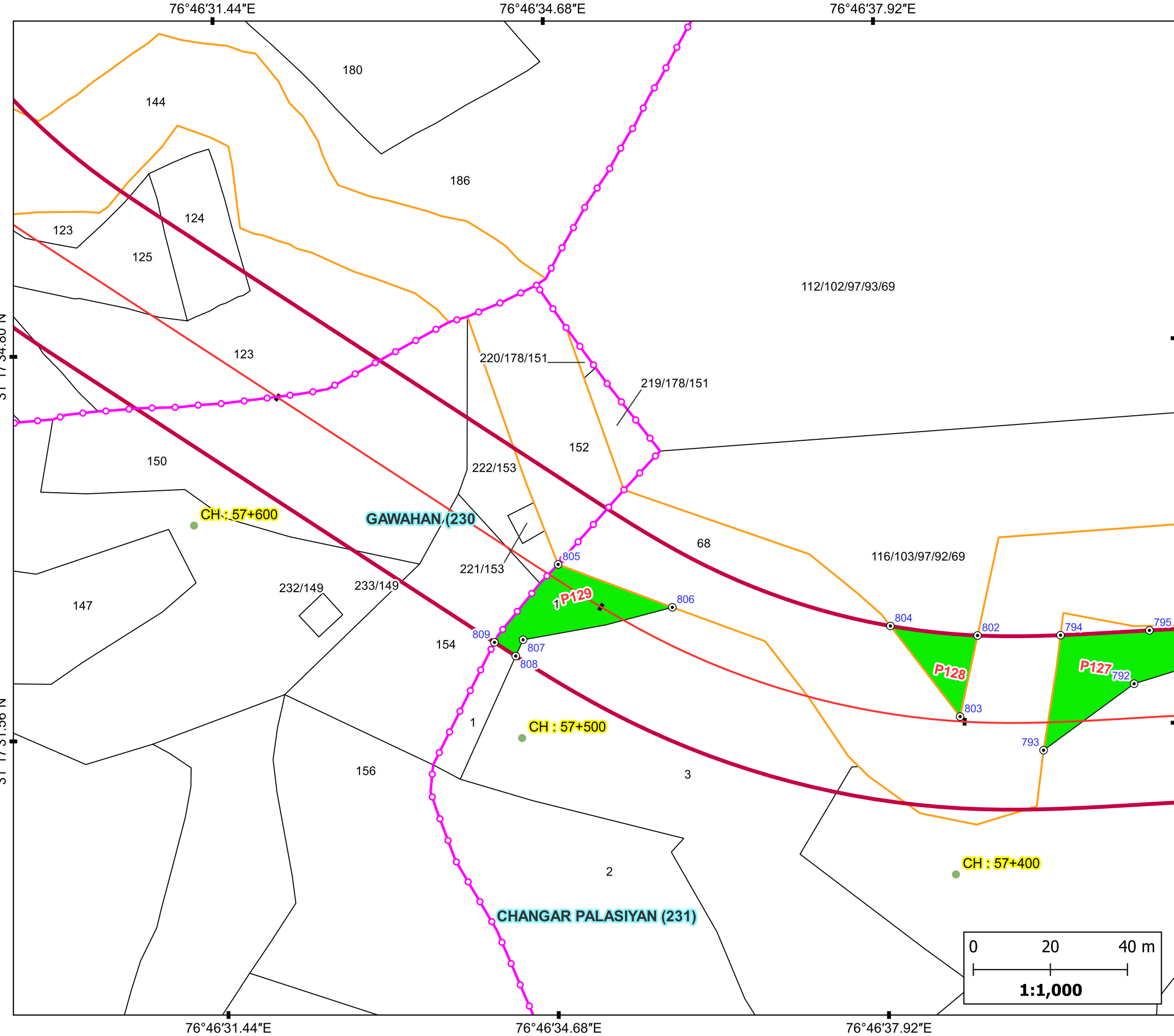
CLIENT
**NATIONAL HIGHWAYS
AUTHORITY OF INDIA**

PROJECT

Rehabilitation and Upgrading of Existing Road to 4 Lane with Paved
Shoulder from Shalaghat to Nauni Chowk Section of NH 205 in the
State of Himachal Pradesh



CONSULTANT
Intercontinental Consultants and Technocrats Pvt, Ltd.
A-8 Green Park, New Delhi-110016




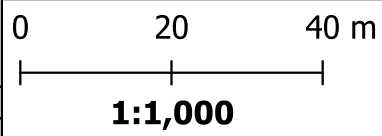
VILLAGE : CHANGAR PALASIYAN
TEHSIL : BILASPUR SADAR
DISTRICT : BILASPUR



GPS Coordinates (UTM)		
GPS	Easting	Northing
792	669220.31460000004	3463348.9148
793	669196.82200000004	3463331.6566
794	669201.22910000000	3463361.5103
795	669224.29712300003	3463362.76174
802	669179.69290000002	3463361.4246
803	669175.16280000005	3463340.3903
804	669157.07849999995	3463363.9042
805	669070.84629999998	3463379.8752
806	669100.49760000000	3463368.7421
807	669061.75390000001	3463360.3247
808	669059.84699999995	3463356.0907
809	669054.32759999996	3463359.6434


Project Director
NHAI PIU HAMIRPUR


Divisional Forest Officer
Bilaspur Forest Division
Bilaspur (M.P.)



LEGEND

- | | | | |
|---------------------|-----|-----------------|---|
| GPS Pillars | ⊙ | Existing RoW | — |
| Proposed Centerline | — | Khasra Boundary | — |
| Proposed Tunnel | — | Forest Area | ■ |
| Proposed RoW | — | | |
| Village Boundary | —○— | | |



CLIENT
NATIONAL HIGHWAYS
AUTHORITY OF INDIA

PROJECT

Rehabilitation and Upgrading of Existing Road to 4 Lane with Paved Shoulder from Shalaghat to Nauni Chowk Section of NH 205 in the State of Himachal Pradesh



CONSULTANT

Intercontinental Consultants and Technocrats Pvt, Ltd.
A-8 Green Park, New Delhi-110016

76°46'24.96"E

76°46'28.20"E

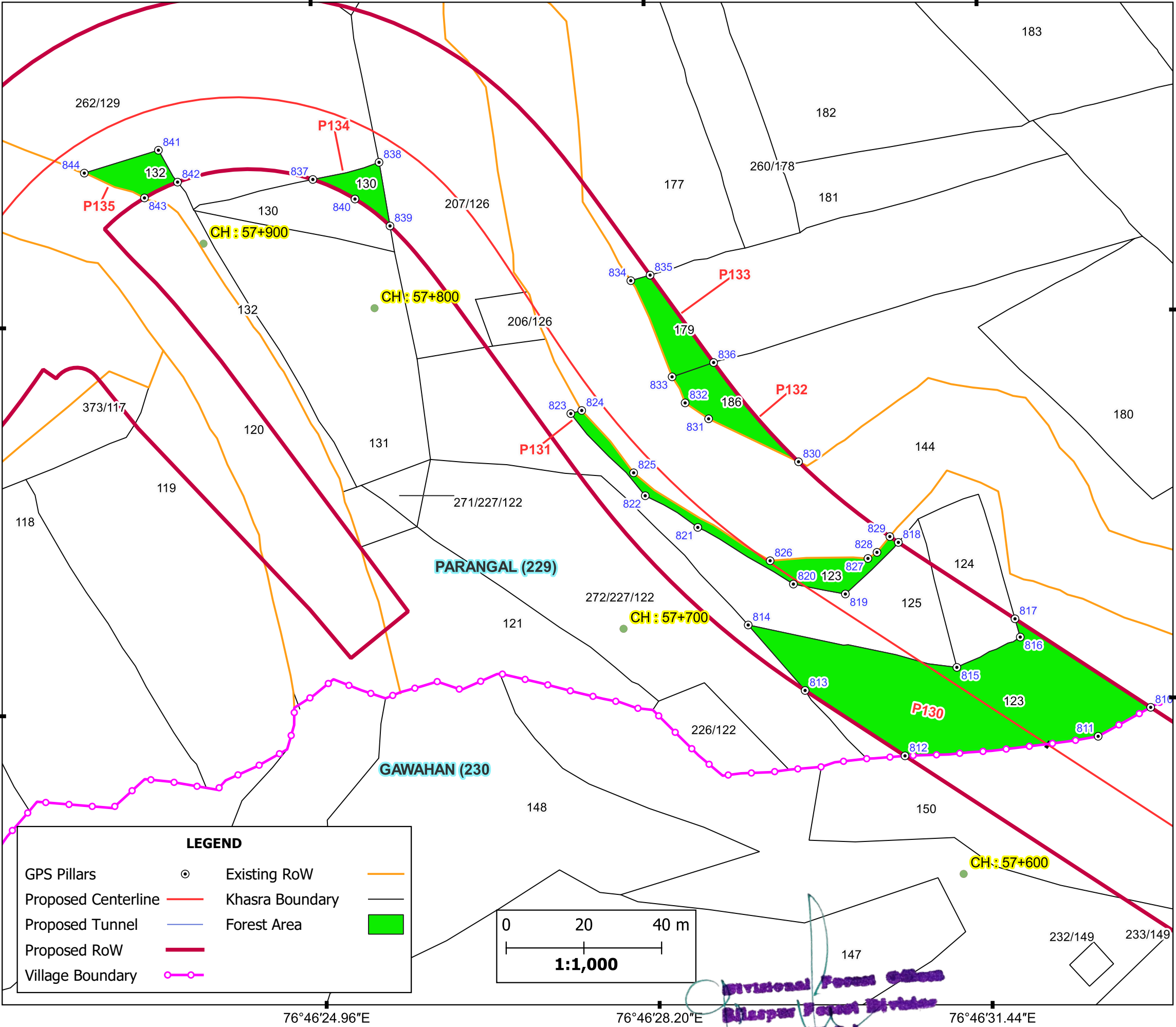
76°46'31.44"E



VILLAGE : PARANGAL
TEHSIL : BILASPUR SADAR
DISTRICT : BILASPUR

GPS Coordinates (UTM)

GPS	Easting	Northing
810	669024.494700000004	3463432.8124
811	669010.980699999996	3463425.3562
812	668961.260299999997	3463420.326
813	668935.553599999998	3463437.1478
814	668920.904800000002	3463453.9927
815	668974.606900000001	3463443.0899
816	668990.923700000004	3463450.8867
817	668989.571099999994	3463455.5868
818	668959.555500000002	3463475.2436
819	668945.916500000005	3463461.9632
820	668932.540599999995	3463464.5176
821	668907.930000000005	3463479.0981
822	668894.401100000002	3463487.2481
823	668875.245099999994	3463508.3851
824	668878.058399999998	3463509.1814
825	668891.419899999998	3463493.1502
826	668926.550399999995	3463470.5245
827	668951.727799999999	3463471.1085
828	668954.050999999998	3463472.6797
829	668957.359500000002	3463476.7447
830	668933.859799999998	3463495.9885
831	668910.719000000004	3463507.0392
832	668904.669800000003	3463511.1321
833	668901.319299999997	3463517.8424
834	668890.681899999997	3463542.5886
835	668895.657699999998	3463544.015
836	668912.003799999995	3463521.5213
837	668808.851999999996	3463568.6205
838	668825.897099999994	3463573.0291
839	668828.714500000000	3463556.6719
840	668819.694838000000	3463563.5895
841	668769.107199999997	3463576.1477
842	668774.030400000005	3463567.9389
843	668765.513500000000	3463563.8677
844	668750.030499999999	3463570.2529





CLIENT

**NATIONAL HIGHWAYS
AUTHORITY OF INDIA**


PROJECT

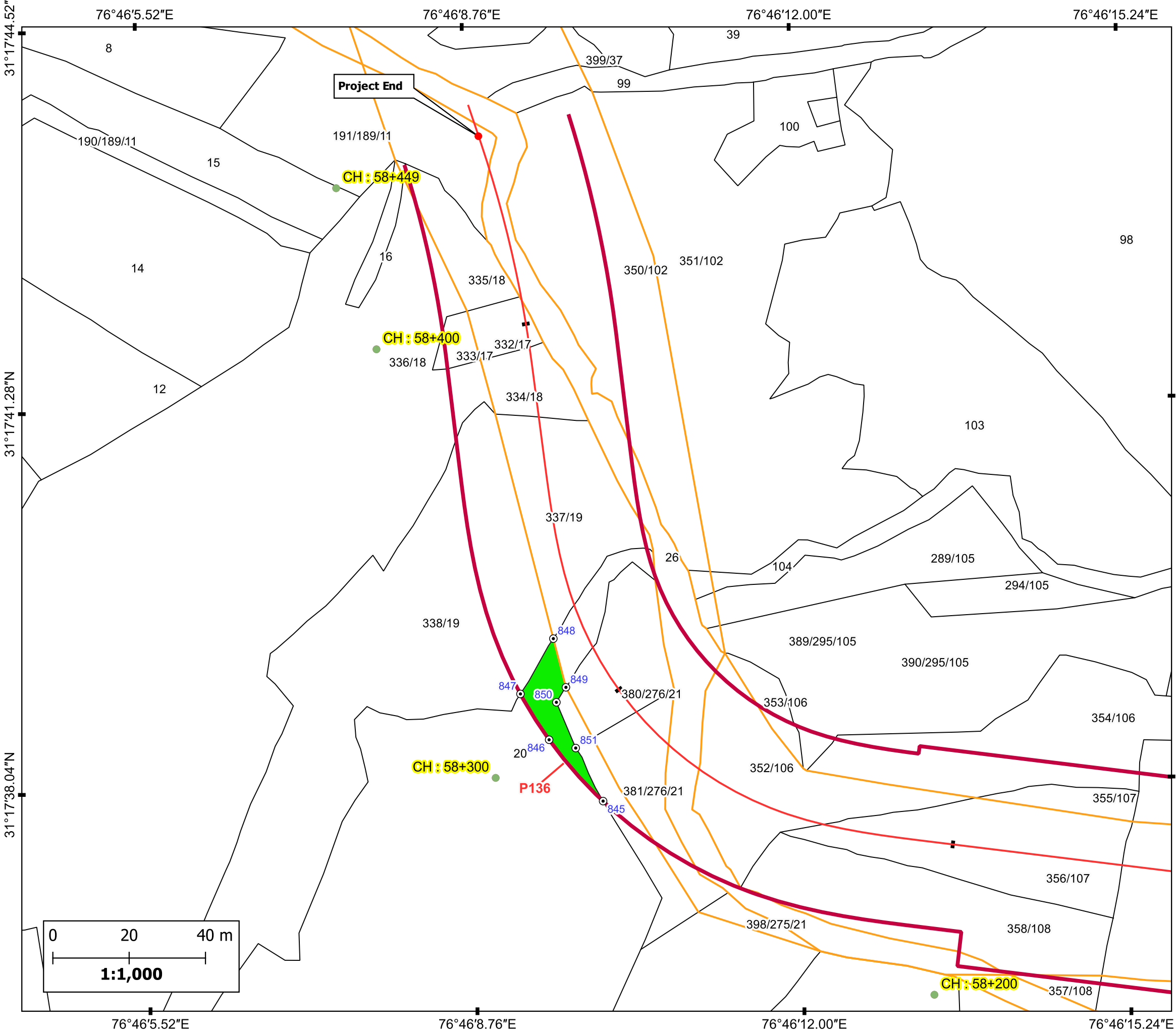
Rehabilitation and Upgrading of Existing Road to 4 Lane with Paved
Shoulder from Shalaghat to Nauni Chowk Section of NH 205 in the
State of Himachal Pradesh



CONSULTANT

Intercontinental Consultants and Technocrats Pvt. Ltd.
A-8 Green Park, New Delhi-110016


Project Director
NHAI PIU HAMIRPUR



VILLAGE

TEHSIL

DISTRICT

:

:

:

PARANGAL

BILASPUR SADAR

BILASPUR



GPS Coordinates (UTM)		
GPS	Easting	Northing
845	668415.09199999995	3463521.2092
846	668400.94260600000	3463537.28379
847	668393.42920000001	3463549.2926
848	668402.05189999996	3463563.7884
849	668405.35279999999	3463551.023
850	668402.85010000004	3463547.0986
851	668407.91260000004	3463535.112

Divisional Forest Officer
Bilaspur Forest Division
Bilaspur (H.P.)

Project Director
NHAI PIU HAMIRPUR

LEGEND			
GPS Pillars	⊙	Existing RoW	
Proposed Centerline		Khasra Boundary	
Proposed Tunnel		Forest Area	
Proposed RoW			
Village Boundary			



CLIENT

NATIONAL HIGHWAYS
AUTHORITY OF INDIA

PROJECT

Rehabilitation and Upgrading of Existing Road to 4 Lane with Paved
Shoulder from Shalaghat to Nauni Chowk Section of NH 205 in the
State of Himachal Pradesh



CONSULTANT

Intercontinental Consultants and Technocrats Pvt, Ltd.
A-8 Green Park, New Delhi-110016