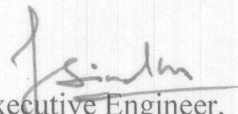



Proposal : Diversion of 0.44 Hectare forest land for strengthening of existing service road by providing bituminous black top on Gurgaon canal from Ballabgarh Sector 56 to Madalpur & Fatehpur km 0.00 to 3.85 in Faridabad Distt.

Proposal No. FP/HR/ROAD/48699/2020 Dated 14/08/2020

**Check list No. 1**

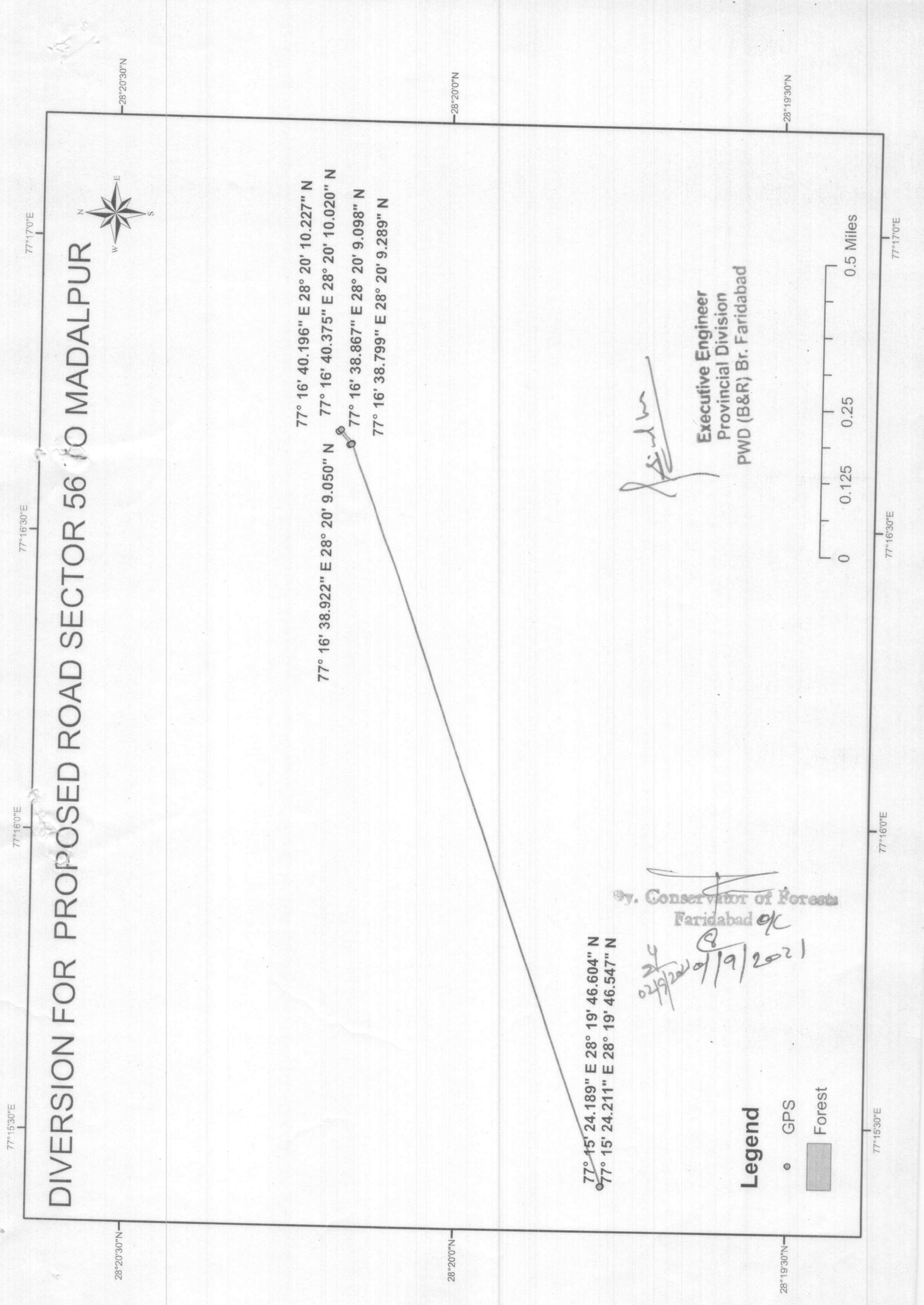
I, Pardeep, Executive Engineer, Provincial Division, PWD B&R, Faridabad has applied for diversion of 0.44 hac. of forest area for the purpose of strengthening of existing service road by providing bituminous black top on Gurgaon canal from Ballabgarh Sector 56 to Madalpur & Fatehpur km 0.00 to 3.85 on right hand side in Faridabad District.

  
Executive Engineer,  
Provincial Division,  
PWD B& R Br. Faridabad.


  
Dy. Conservator of Forests  
Faridabad *all*

*24*  
02/9/2021 01/9/2021

# DIVERSION FOR PROPOSED ROAD SECTOR 56 TO MADALPUR



# LINEAR PLAN OF PROPOSED ROAD SECTOR-56 TO MADALPUR KM- 0 TO 3.85 IN DISTRICT FARIDABAD



## CALCULATION -

- (A) WIDTH REQUIRED = 6.42 M  
(5.50 + 0.92 M)  
EXISTING SERVICE PATH = 4.57 M  
WIDTH TO BE DIVERTED = 1.85 M
- (B) Additional length of S.O.M. required.  
for excess of Service path.  
= S.O.M.  $\times$  8.02 M = 401 sqm.

OR 0.04 Hectare

LENGTH = 1700 TO 3850 = 2150 MTR

AREA = 2150  $\times$  1.85 MTR = 3977.50 sqm

OR 0.40 Hectare

Total land to be diverted = (A) + (B)

= 0.40 + 0.04

= 0.44 Hectare

*[Signature]*  
Executive Engineer  
Provincial Division  
PWD (B&R) Br. Faridabad

By. Conservator of Forests  
Faridabad

**Full Title of the Project:** Diversion of 0.44 ha. Of Forest Land for strengthening of service path by constructing a road from Ballabgarh Sector 56 to village Madalpur and Fatehpur km 0.00 to 3.85 on bank of Gurgaon Canal, under Forest Division and District Faridabad

**File No. :**

**FP/HR/ROAD/48699/2020**

**Date of Proposal:**

**CHECK LIST SERIAL NUMBER: -07**

**STATEMENT SHOWING DETAILS OF FOREST AREA**

**PROPOSED FOR DIVERSION**

Sr. No.	District	Division	Range/Tehsil/Village	Khasra/Survey or Compartment Number of KM Stone	Forest Area proposed for Diversion (Ha.)	Legal Status of Forest Area	Remarks
1	2	3	4	5	6	7	8
1	Faridabad	Faridabad	Range: Faridabad Tehsil:- Ballabgarh  Village Madalpur and Fatehpur	Madalpur and Fatehpur  <b>GPS Reading</b> N 28 20 26.5 E 77 17 30.9 N 28 19 46.1 E 77 15 23.2	0.44 ha.	Protected Forests	

Dated: - .....

Place: - Faridabad.

By. Conservator of Forests  
Faridabad c/c  
02/9/2021



Proposal : Diversion of 0.44 Hectare forest land for strengthening of existing service road by providing bituminous black top on Gurgaon canal from Ballabgarh Sector 56 to Madalpur & Fatehpur km 0.00 to 3.85 in Faridabad Distt.

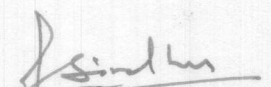
Proposal No. FP/HR/ROAD/48699/2020 Dated 14/08/2020

**CHECK LIST SERIAL NUMBER – 8**

**STATEMENT SHOWING DETAILS OF NON FOREST LAND INVOLVED IN strengthening of existing service road by providing bituminous black top on Gurgaon canal from Ballabgarh Sector 56 to Madalpur & Fatehpur on RHS in Faridabad District.**


Sr. No.	District	Division	Range/Tehsil	Khasra/Survey Or Compartment Number of Km. Stone	Non Forest area of involved in the proposal	Present land use	Remarks
1	2.	3.	4.	5.	6.	7.	8.
1	Faridabad	Faridabad	Faridabad	Nil	Nil	Nil	Nil

Place :- Faridabad

  
Signature of User Agency,  
Office Seal  
**Executive Engineer**  
Provincial Division  
PWD (B&R) Br. Faridabad

Counter Signed:

Divisional Forest Officer,  
Faridabad

  
**By. Conservator of Forests**  
Faridabad

02/9/2021  
1/9/2021

Proposal : Diversion of 0.44 Hectare forest land for strengthening of existing service road by providing bituminous black top on Gurgaon canal from Ballabgarh Sector 56 to Madalpur & Fatehpur km 0.00 to 3.85 in Faridabad Distt.


Proposal No. FP/HR/ROAD/48699/2020 Dated 14/08/2020

**CHECK LIST SERIAL NUMBER-10**

**JUSTIFICATION FOR LOCATING THE PROJECT IN FOREST AREA TO BE SUBMITTED BY USER AGENCY AND COUNTER SIGNED BY DFO.**


Most suitable location is along the road side is located on strengthening of existing service road by providing bituminous black top on Gurgaon canal from Ballabgarh Sector 56 to Madalpur & Fatehpur on RHS in Faridabad District and strip along this service path is declared as Protected Forests. As we were no other approach service path falling in non-forest area, therefore it is necessary for us to use protected Forests land for ingress and egress of construction work. The total forest land proposed for strengthening of existing service path is only 0.44 Hectare.

Place: Faridabad

  
Signature of User Agency,  
Office Seal  
Executive Engineer  
Provincial Division  
PWD (B&R) Br. Faridabad

Counter Signed:

Divisional Forest Officer,  
Faridabad

  
By. Conservator of Forests  
Faridabad  
24/9/2021 01/9/2021



Proposal : Diversion of 0.44 Hectare forest land for strengthening of existing service road by providing bituminous black top on Gurgaon canal from Ballabgarh Sector 56 to Madalpur & Fatehpur km 0.00 to 3.85 in Faridabad Distt.


Proposal No. FP/HR/ROAD/48699/2020 Dated 14/08/2020

**CHECK LIST SERIAL NUMBER-11**

**CERTIFICATE OF MINIMUM USE OF FOREST LAND**


This is to certify that the forest area involved in the proposal is unavoidable and barest minimum forest area i.e. 0.44 Hectare is proposed for strengthening of existing service road by providing bituminous black top on Gurgaon canal from Ballabgarh Sector 56 to Madalpur & Fatehpur on RHS in Faridabad District.

Place: Faridabad

  
Signature of User Agency,  
Office Seal  
Executive Engineer  
Provincial Division  
PWD (B&R) Br. Faridabad

Counter Signed:

Divisional Forest Officer,  
Faridabad

  
By. Conservator of Forests  
Faridabad O/C  
4  
2/9/2020 19/10/21



Proposal : Diversion of 0.44 Hectare forest land for strengthening of existing service road by providing bituminous black top on Gurgaon canal from Ballabgarh Sector 56 to Madalpur & Fatehpur km 0.00 to 3.85 in Faridabad Distt.

Proposal No. FP/HR/ROAD/48699/2020 Dated 14/08/2020

CHECK LIST SERIAL NUMBER-12

**UNDERTAKING FOR PAYMENT OF COST OF COMPENSATORY  
AFFORESTATION**

I , Pardeep, Executive Engineer, Provincial Division, PWD B&R, Faridabad hereby undertake to pay the entire amount for compensatory afforestation in lieu of the forest area diverted for strengthening of existing service road by providing bituminous black top on Gurgaon canal from Ballabgarh Sector 56 to Madalpur & Fatehpur on RHS as per prevailing wages rates as the time of plantation.

Place: Faridabad

Signature of User Agency,  
Office Seal  
Executive Engineer  
Provincial Division  
PWD (B&R) Br. Faridabad

Counter Signed:

Divisional Forest Officer,  
Faridabad



**ATTESTED**  
Notary Public, Faridabad  
(Govt. of India)

02 JUL 2021

By. Conservator of Forest  
Faridabad a/c

02/9/2021 9/9/2021





Proposal : Diversion of 0.44 Hectare forest land for strengthening of existing service road by providing bituminous black top on Gurgaon canal from Ballabgarh Sector 56 to Madalpur & Fatehpur km 0.00 to 3.85 in Faridabad Distt.


Proposal No. FP/HR/ROAD/48699/2020 Dated 14/08/2020

**CHECK LIST SERIAL NUMBER-13**

**UNDERTAKING FOR PAYMENT OF NET PRESENT VALUE OF FOREST AREA.**

It is certified that I, Pardeep, Executive Engineer, Provincial Division, PWD B&R, Faridabad has applied for diversion of 0.44 Hectare of forest area for strengthening of existing service road by providing bituminous black top on Gurgaon canal from Ballabgarh Sector 56 to Madalpur & Fatehpur in Faridabad District on right hand side to Pay the Net Present Value (NPV) of the above forest land and in Case of any upward of NPV , the user agency will Pay the amount differential NPV.

Place: Faridabad



Counter Signed:

Signature of User Agency,  
Office Seal  
Executive Engineer  
Provincial Division  
PWD (B&R) Br. Faridabad

Divisional Forest Officer,  
Faridabad

ATTESTED  
Notary Public, Faridabad  
(Govt. of India)

02 JUL 2021

By. Conservator of Forests  
Faridabad c/c

21/9/2021  
02/9/2021

## JUSTIFICATION FOR DIVERSION OF FOREST LAND

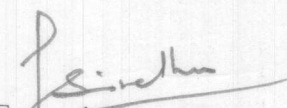
The Gurugram Canal was constructed by Haryana Government to feed the Irrigation needs of Agriculture fields of Faridabad, Gurugram and Southern Haryana regions. The canal off takes from Okhla Barrage and passes through to Faridabad District and feeds other parts of Haryana.


To strengthen the service path a proposal for strengthening of existing service path by constructing a road from Ballabgarh Sector-56 to Madalpur & Fatehpur Km. 0.00 to 3.85 on the bank of Gurugram Canal in Faridabad District has been made as per the direction of Hon'ble CM, Haryana vide announcement code No.20967 dated 21.05.2018 and which has been approved by Haryana Government vide administrative approval accorded by Additional Chief Secretary of Government of Haryana, Public Works (B&R) & Architecture Department vide letter No.0/9/329/2019-3B&R(W) dated 03.06.2019

After strengthening of service path by constructing a road from Ballabgarh Sector-56 to Madalpur & Fatehpur Km. 0.00 to 3.85 on the bank of Gurugram Canal in Faridabad District will be increased & also protect service path embankment from erosion. There is requirement of diversion of forest land for strengthening of inspection path from Km. 1.650 to 3.850 RHS of Gurgaon canal, from which 1.650 to 1.700 is taken in full width i.e. 8.02 Mtr. and from KM 1.700 to 3.850 land required in width of 1.850 Mtr. The width of existing inspection path is 6.420 meter. To execute this work about 0.44 hectare of forest land is required to be diverted.

NOC for construction of path along the canal has been accorded by Engineer-in-Chief, Haryana Irrigation & W.R. Department, Panchkula vide his office memo No.2623/306/9YC dated 27.08.2019 which is further endst to this office by Executive Engineer, Faridabad WS Division, Faridabad vide his office memo No. 4018-19/OD dated 18.09.2019

Hence this proposal is hereby submitted for approval.

  
Executive Engineer  
Provincial Division  
PWD B&R Br. Faridabad

  
By. Conservator of Forests  
Faridabad AC  
01/9/2021

**Full Title of the Project:** Diversion of 0.44 ha. Of Forest Land for strengthening of service path by constructing a road from Ballabgarh Sector 56 to village Madalpur and Fatehpur km 0.00 to 3.85 on bank of Gurgaon Canal, under Forest Division and District Faridabad

**File No. :**

**FP/HR/ROAD/48699/2020**

**Date of Proposal:**

### **CHECK LIST SERIAL NUMBER: 19**

**Certificate from the DFO that non-forest land selected for compensatory afforestation**

This is to certify that 3155 plants will be planted in Dhatir Distry. RD 0-18 L&R in Distt. Faridabad. The land identified for Compensatory Afforestation is a Protected Forest.

Date .....

Place - Faridabad.

**By. Conservator of Forests**  
**Faridabad**

02/9/2021. 01/09/2021