

**PROPOSAL FOR DIVERSION OF FOREST LAND
UNDER FCA 1980 FOR CONSTRUCTION OF
SOLID WASTE MANAGEMENT PLANT AT
KASOL TEHSIL BHUNTER DISTRICT KULLU
WITHIN THE JURISDICTION OF PARVATI
FOREST DIVISION SHAMSHI UNDER FOREST
(CONSERVATION) ACT ,1980.**

PROPOSAL NO. : FP/HP/Others/153006/2022.

Submitted by:-


**Block Development Officer
Block Development Officer
Development Block Kullu
Development Block Kullu**

CHECK-LIST

OF

DOCUMENTS/INFORMATION REQUIRED FOR PROPOSAL FOR DIVERSION OF FOREST LAND FOR NON FORESTRY USE UNDER FOREST (CONSERVATION) ACT, 1980

FOR STAGE-I APPROVALS

I). Documents/Information Required for All Proposals

S.No.	Name of the Document (s)	Provided or Not	If not Provided Why?	Page Number
1	Check-list of the project proposal	Yes		1-7.
2	Demand letter of the project authority/ applicant, if submitted.	Yes		8
3	Main application form from Part-I to V as prescribed in the Rules under the FCA with all its columns duly filled up and signed by the competent authority with date, place and official seal. All the information in Part-I of Form-A including item-wise breakup of the forest area required, must be given in the form itself by expanding the columns	Yes		9-16
4	Detailed note on the project. It must include the information regarding the number of villages and number of persons to be benefited from the project including employment generation.	Yes		17.
5	Map of the project site/forest area required clearly showing forest boundaries and adjoining areas with their land use in distinct colours in 1:50000 or any suitable scale on original Survey of India topo sheet. If the area is very small, in addition to above, an index map may be submitted showing forest boundaries and a location map on a larger scale with land use of the area required duly signed by DFO/CF concerned.	Yes		18-22
6	Layout plan of project site approved by competent authority. In case of linear diversion of forest land, linear map or a diagrammatic map of the project site should be enclosed.	Yes		23
7	Statement showing the details of forest area involved i.e. Survey No. /Coupe No. /Compartment No., etc., and item-wise breakup of the forest area proposed for diversion duly signed by DFO (in the prescribed format).	Yes		24.

8	Statement showing the details of non-forest area involved in the proposal (<i>in the prescribed format</i>).	Yes		25
9	Certificate from the Collector/Deputy Commissioner that no alternative suitable non-forest land is available for the project in question.	Yes		26
10	Justification for locating the project in forest area to be submitted by User Agency and countersigned by DFO.	Yes		27
11	Certificate for minimum use of forest land to be submitted by the User Agency, giving details of area and trees involved in the alternatives examined and reasons for their rejection duly countersigned by DFO (<i>in the prescribed format</i>).	Yes		28
12	Undertaking by the User Agency to bear the cost of compensatory afforestation duly counter signed by the DFO (<i>in the prescribed format</i>).	Yes		29.
13	Undertaking by the User Agency to pay the Net Present Value (NPV) of the forest land involved duly countersigned by DFO (<i>in the prescribed format</i>).	Yes.		30
	Undertaking by the User Agency to pay the Additional Net Present Value (NPV), if any, of the forest land involved duly countersigned by DFO (<i>in the prescribed format</i>) as decided at a later date as per the decision of the Supreme Court.	Yes		31.
14	A certificate from the competent authority in the State in the prescribed (<i>vide MoEF letter No. 11-9/98-FC (pt.) dated 5th July 2013</i>) format that all forest rights under the Forest Rights Act, 2006 have been settled in respect of the forest area proposed for diversion, wherever applicable. In case, the process for settlement of rights under FRA has not been initiated, grant of stage-I approval under the FCA to the proposal will be considered only if a certificate from the competent authority concerned, clearly stating that the process for settlement of rights under the FRA has not been initiated along with evidences supporting that settlement of rights under the FRA will be initiated and completed before the final approval, is enclosed with the proposal (<i>vide F. No. 11-179/2012-FC Dated: December 20, 2013</i>).	Yes		32-36
15	Species-wise and girth class-wise enumeration list and abstract of trees (<i>abstract to be given at the end of the list</i>) standing on the forest area in question neatly typed or computerized and duly signed by DFO.	Yes		37.
16	Site inspection report of the forest area involved in the project proposal by the DFO concerned or higher level forest officer in prescribed format (<i>in the prescribed format</i>).	Yes		38

17	Details of non-forest-land/degraded forest area identified for compensatory afforestation viz. Survey No./ Compartment No./Khasra No./Khatoni No., Village, Tehsil, District, etc., along with map in appropriate scale showing the boundaries of adjoining forest areas with their use in distinct colours (<i>in the prescribed format</i>).	Yes.		39-40
18	Detailed scheme for compensatory afforestation on identified non-forest-area/ degraded forest area, as the case may be, at prevalent wage rates duly signed by DFO and countersigned by the CF concerned. The CA scheme must include all the technical details, details of work schedule, total financial outlay and proposed monitoring mechanism (<i>in the prescribed format</i>).	Yes		41-46
19	Certificate from the DFO, that non-forest land selected for compensatory afforestation is in a compact block and contiguous to forest area or in close proximity of forest area and suitable from the management and protection point of view.		NA	
20	Suitability certificate from the Divisional Forest Officer that the land identified for compensatory afforestation is suitable for raising plantation (<i>in the prescribed format</i>).	Yes		47
21	Certificate from the Chief Secretary regarding non-availability of non-forest land in the state for raising compensatory afforestation, wherever applicable. This certificate will be based on the certificate signed by the DFO and Deputy Commissioner/Collector of the district concerned about non-availability of such non-forest land.	Yes.		48
22	In case of proposal which requires entry/exit through Protected Forest strips along roads/railway lines/canals, the following information/documents must be given :- a) No Objection Certificate (NOC) of the land owning agency i.e. NHAI/PWD, Railways or Canal/ Irrigation Department b) Change of Land Use certificate from Town and Country Planning/ any other competent authority.		NA	
23	For the projects involving forest land for construction of buildings/right of way for buildings, the built-up area, details of DG sets to be installed, and raw materials to be used (<i>in case of industries</i>) should be clearly mentioned.	Yes.		49.
24	Status of clearance under Environment (Protection) Act, 1986, wherever required.		NA	
25	NOC of the State Pollution Control Board for establishment of the project, wherever required.	Yes		50-52
26	Detailed scheme for rehabilitation of project affected persons, wherever required.		NA	
27	Detailed Catchment Area Treatment Plan, wherever required. The CAT Plan should be prepared on the basis of actual survey of area and its classification in various categories requiring different engineering/ afforestation		NA	

	and other treatments in phased manner.			
28	Detailed Reclamation Plan, wherever required. It should be realistic exhaustive and complete in all respects along with relevant maps in distinct colours. It should also include the details of back fillings, afforestation and execution of such works, wherever required.		NA	51-52
29	Cost benefit analysis as per the guidelines issued under forest (Conservation) Act, 1980 in prescribed format, wherever required.		NA	
30	Any other information/documents necessary for giving clarifications on the project, may be specified and attached.			
	i) Joint Inspection report	Yes.		53
	ii) Bill of NPV	Yes		54.
	iii) Chief Wild life Comments	Yes		55
	iv) Eco Zone Sensitive Certificate given by DFO Wild Life Kullu	Yes		56
	v) Detail project cost.	Yes		57.
	vi) Revenue papers	Yes		58-59.
	vii) Authority letter	Yes		60
	viii) Under taking (Various)	Yes		61-68

II	Documents/Information Required for Proposals for Roads, Railway Lines, Canals and Transmission Lines			
31	<p>The following information/documents must be given :-</p> <p>a) Length and width of Road/Railway line/ Canal/ Transmission line passing through forest and non forest area.</p> <p>b) In case of expansion of already existing road/railway line/canal, linear plan clearly showing in distinct colours the already existing road (<i>from beginning to end</i>), the width of the proposed road/railway line/canal to be expanded, and the remaining width of the Protect Forest strip, if any, which would be left after expansion.</p> <p>c) In case of transmission line, the following details may also be given :-</p> <p>i) Number of towers to be erected both in forest and non forest area.</p> <p>ii) Width of the right of way for transmission line.</p>		NA	

III	Documents/Information Required for Proposals for Hydro Electric Projects			
32	<p>The following information/document must be given :-</p> <ul style="list-style-type: none"> a) Component-wise total area requirement b) Copy of Memorandum of Understanding c) Copy of Techno-Economic Clearance d) Copy of Implementation Agreement e) NOC from Irrigation and Public Health Department f) NOC from Fisheries Department g) Authorization to the applicant by the Project Authority 		NA	

IV	Documents/Information Required for Proposals for Mining			
33	<p>The following information/documents must be given :-</p> <p>I New Proposals</p> <ul style="list-style-type: none"> a) Certificate from the competent authority like District Mining Officer/Geologist, regarding non-availability of the same mineral/ore in the nearly non-forest area. b) Estimated reserve of each mineral/ore in the forest area and non-forest area. c) Total area demanded and extent of forest area involved in the proposed mining lease shown in distinct colours on relevant maps d) Proposed period of mining lease. e) Minimum distance of the proposed site from Wildlife Sanctuary and National Park. f) A copy of the mining plan duly approved by IBM, Nagpur. g) Phased reclamation plan of the project area. h) Copy of lease deed/agreement entered into with the district authorities. i) The details of Safety Zone Area for the mining as per para 4.7 of the guidelines. The undertaking from the project authority to bear the cost of fencing of safety zone area and afforestation over one and half times of degraded forest area. The details of safety zone to be ascertained by 		NA	

the competent authority viz. Indian Bureau of Mines/ Deptt., of Geology and Mining of the State Government.

II) In case of renewal of Mining Lease

- a) A brief profile of the lessee/ company should be submitted giving details of their existing mining leases in the State with their capacity of production, the present level of average annual production, location of these pits and the status of reclamation of forest land that are exhausted of minerals.
- b) Complete details of existing or proposed leases in that particular forest area with their present status should be indicated on the Survey of India Topo-sheet in appropriate scale
- c) The State Government shall forward the complete proposal to the RO/MoEF at least six months prior to the expiry of the existing lease. In case of any delay, a details report elaborating the causes of delay shall be forwarded along with the proposal.
- d) A resolution of Gram Panchayat/ Local Body of the area endorsing the proposal that the project is in the interest of the people living in and around the proposed forest land.

V

Documents/Information Required for Proposals for Retail Outlets of an Oil Companies

34

- The following information/ documents must be given :-*
- a) Copy of letter of intent issued by the oil Company.
 - b) Site selection certificate as per Govt. of India guidelines. The DFO should certify the distance between two retail outlets on either side of the outlet in question.
 - c) Layout plan showing dimensions of proposed approach road for entry and exit with clear area calculations.
 - d) Map clearly indicating the directions of the road leading from....to.....

NA

	<p>e) The area calculations for the curves should invariably be given in the layout plan.</p> <p>f) NOC from NHAI/PWD/Urban or local body</p> <p>g) NOC from Town and Country Planning/ local body</p> <p>h) Certificate by User Agency to the effect that no High Tension line passing above the proposed site duly countersigned by DFO</p> <p>i) A Certificate by User Agency to the effect that no LP Gas godown is located near the proposed site duly countersigned by DFO</p>			
--	--	--	--	--

Date: 15/7/2022
Place: Kullu

Deputy Conservator of Forest,
Parvati Forest Division, Shamshi
Office Seal

9/5

Chief Conservator Forests (T)
Kullu Forest Circle, Kullu

(Demand Letter)

No. 1440
Block Development Officer,
Development Block Kullu,
Distt. Kullu

To,

The Divisional Forest Officer Parvati
Forest Division Shamshi Kullu (H.P.).

Dated:- 16/7/2022 .

Subject :-

Diversion of 0-1982 ha. of forest land for construction of Solid Waste Management Plant at Kasol , Tehsil and District Kullu, HP within the jurisdiction of Parvati Forest Division Kullu, Himachal Pradesh.

Sir,

On the subject cited above the proposal for the diversion of 0-1982 hectare forest and for the construction of Solid Waste Management Plant at Kasol located in Kasol Forest range under Parvati Forest division are enclosed herewith under Forest Conservation Act, 1980.

Therefore you are requested to co-operation extended to us and expecting the favour of an early action in the matter please.


Block Development Officer
Block Development Officer,
Development Block Kullu
Development Block Kullu

Full Title of the Project	PROPOSAL FOR DIVERSION OF FOREST LAND UNDER FCA 1980 FOR CONSTRUCTION OF SOLID WASTE MANAGEMENT PLANT AT KASOL
File No.	FP/HP/Others/153006/2022
Date of Proposal	

FORM A

Form for seeking prior approval under section 2 of the proposal by the State Government and other authorities.


PART-I

(To be filled by the User Agency)

1.	Project Detail				
(i)	Short narrative of the proposal and project /Scheme for the Forest Land required.	Diversion of Forest Land for the Construction of Solid Waste Management Plant at Kasol			
(ii)	Map Showing the required Forest land ,boundary of adjoining map on a 1:50:000 scale map.	Attached at Page No. <u>18-19</u>			
(iii)	Cost of the Project	Estimated Cost Rs.50.00 Lakh			
(iv)	Justification for locating the project in Forest are.	As per the Department of Environmental Science & Technology for setting up of Micro Solid Waste Management Plant which will provide that area free from garbage and Pollution .In This plant garbage and other decomposing material will be converted into Fertilizer which can be used for agriculture purpose and there will be no smoke /pollution in that area.			
(v)	Cost benefits analysis (to be attached)	NA			
(vi)	Employment likely to be generated	Employment i.e 5 Person for (Throughout Year) (Technical and non-Technical)will be generated			
	Purpose –wise breakup of the total land required	Khasra/Survey or Compartment Number of Km.Stone	component	Forest Area proposed for Diversion (in Hec.)	Legal Status of Forest Area
			Access Road	0.050268	Grahan
			Solid Waste Management Plant	0.147931	Grahan
			Total	0.1982	

2		Detail of displacement of people due to the project. If any	
	(i)	Number of Families	Nil
	(ii)	Number of schedule caste/schedule Tribe families	Nil
	(iii)	Rehabilitation plan (to be enclosed)	Nil
3		Whether clearance under the environment (protection) Act, 1986 is required. (Yes/No)	No
4		Undertaking to bear the cost of raising and maintenance of compensatory afforestation and/or penal Compensatory afforestation as well as cost for protection and regeneration of safety Zone, etc. as the scheme prepared by the state Government (under taking to be enclosed)	Attached at Page.....29.....
5		Detail of certificate /documents enclosed as required under the instruction	Attached at Page.....32848.....

Place:- 30/3/2022
Kullu
Dated:-


Block Development Officer
Development Block Kullu

State serial No. Proposal _____

(To be filled by the Nodal officer with dated of receipt)

Full title of the Project:-

Diversion of 0.1982 ha of forestland for the construction of Solid Waste Management Plant at Kasol

File No. :

FP/HP/Others/153006/2022

Date of proposal:

PART-II
(To be filled by the concerned Deputy Conservator of Forest)
State Serial No. of Proposal

7.	Location of the Project/Scheme	
	i) State/Union Territory	Himachal Pradesh
	ii) District	Kullu
	iii) Forest Division	Prabati Forest Division Shamshi, Distt. Kullu
	iv) Are of Forestland proposed for diversion (in hac.)	0.1982 ha forestland of Kasol Forest Range.
	v) Legal status of forest	R/4 Kasol (RF) of Kasol Beat, Kasol Block of Kasol Range.
	vi) Density of vegetation	Total number of trees involved in the forestland is 2No. and the density in terms of numbers is also 2.52% or 0.0252
	vii) Species wise (scientific names) and diameter class wise enumeration of trees (to be enclosed) in case of irrigation/hydel projects enumeration at FRL, FRL-2 meter and FRL-r meter also to be enclosed.	The detailed enumeration list of the trees is enclosed at Pages 37
	viii) Brief note on vulnerability of the forest area erosion.	The area is stable and is currently free from erosion.
	ix) Approximate distance of proposed site for diversion from boundary of forest.	Proposed diversion site is located in R/4 Kasol (RF) of Kasol Beat, Kasol Block of Kasol Range and distance is 0.150km from Grahana Nala.
	x) Whether forms part of national park, wildlife sanctuary, biosphere, reserve, tiger reserve, elephant corridor etc. (it so the detail of the area and comments of the Chief Wildlife warden to be annexed)	Located at the boundary of Kanawar Wild Life Sanctuary.
	xi) Whether any rare/ endangered/unique species to flora and fauna found in the area ? If so detail thereof.	No rare/ endangered or unique species of flora and fauna have been reported from the area.
	xii) Whether any protected archaeological/heritage site /defense establishment or any other important monument is located in the area? If so the detail thereof with NOC from competent authority if required.	There is no archaeological/ heritage site/ defense establishment or any other important monument located in the area.
8.	Whether the requirement of forest land as proposed by the user agency in col. 2 of Part-I is unavoidable and barest minimum for the Project? If no recommended area item wise with details of alternatives examined.	The requirement of the forestland is unavoidable. During site and joint inspection requirement of forestland has been ensured to be barest minimum.

9.	Whether any work in violation of the act has been carried out ? If yes, detail of the same including period of work done, action taken on erring officials, whether work in violation is still in progress?	No work has been started on this forestland as yet.
10.	Detail of compensatory of afforestation scheme i) Detail of non-forest area/degraded forest area identified for compensatory afforestation, its distance from adjoining forest, number of patches, size of each patch	The Compensatory Afforestation is proposed to be done over 0.50 ha of R/4 Kasol (RF) Near Village Kasol of Kasol beat, Kasol Block of Kasol Forest Range. The detail Compensatory Afforestation scheme has been attached at Page -
	ii) Map showing non-forest/degraded forest area identified for compensatory afforestation and adjoining forest boundaries.	Attached at Page- 40
	iii) Detailed compensatory afforestation scheme including species to be planted implementing agency time schedule, cost structure etc.	Detailed Scheme attached at Pages -43-46
	iv) Total financial outlay for compensatory afforestation scheme.	The Financial outlay for raising plantation over 0.50 ha and its maintenance for ten years compensatory scheme comes out Rs. 1,27,880/- only will be payable to H.P. Forest Department.
	v) Certificates from competent authority regarding suitability of area identified for compensatory afforestation and from management point of view (to be signed by the concerned Deputy Conservator of Forest)	Certificate enclosed at Page- 47
11.	Site inspection report of the DCF (to be enclosed) especially high lighting facts asked in Col. 7(xi, xii) 8 and 9 above.	Enclosed at Page- 38
12.	Division/District Profile	Parvati /Kullu
	i) Geographical area of the district	201133.83 hac. (2011.3383 Sq. Km.)
	ii) Forest area of the district Parvati Forest Division	4,95,200 hac. (As per H.P. Forest statistic 2005) 1,69,778.79 hac (As per working Plan of Parvati approved for the period 2020-21 to 2030-31)
	iii) Total forest area diverted since 1980 with number of cases.	67 cases = 489.598 hac.
	iv) Total compensatory afforestation stipulated in the district/division since 1980 on.	C.A. including penal compensatory afforestation 1010.98 hac.
	(a) Forest land including penal compensatory afforestation.	1010.98 hac.
	(b) Non forest land	Nil
	v) Progress of compensatory afforestation as on date 30.06.2022.	1010.98 ha
	(a) Forest Land	1010.98 ha
	(b) Non Forest Land	Nil

13.	Specific recommendations of the DCF for acceptance of otherwise of the proposal with reasons.	The proposal is recommended, for Diversion of 0.1982 ha of forestland for the construction of Solid Waste Management Plant at Kasol under FCA, 1980 as the forest area involved in the proposal is unavoidable and barest minimum. The user agency i.e M/S Block Development Office, Development Block Kullu Distt. Kullu HP has also given undertaking to pay the amount of Compensatory Afforestation (CA), Net Present Value (NPV) etc.
-----	---	--

Date 27-07-2022

Place: Shamshi Distt. Kullu H.P.

(Aishwarya Raj), IFS
Deputy Conservator of Forests,
Parvati Forest Division, Shamshi

14

Proposal: Diversion of 0.1982 ha. of forest land in favour of Block Development Officer, Kullu for construction of Solid Waste Management Plant at Kasol within the jurisdiction of Parvati Forest Division, Distt. Kullu, H.P. (Online No.FP/HP/Others/153006/2022).

PART-III

(TO BE FILLED UP BY THE CONCERNED CF/CCF)

Sr.No.		
14	Whether site, where the forest land involved is located has been inspected by concerned Conservator of Forests (Yes/No). If yes, the date of inspection and observations made in form of inspection note to be enclosed.	No
15	Whether the concerned Conservator of Forests agree with the information given in Part-II and the recommendations of Deputy Conservator of Forests.	Yes
16	Specific recommendation of concerned Conservator of Forests for acceptance or otherwise of the proposal with detailed reasons.	The proposal for diversion of 0.1982 ha of forest land in favour of BDO, Kullu is recommended under FCA, 1980.

Date: 12/08/2022

Place: Kullu.

Signature: 

Name: Anil Joshi, IFS

Chief Conservator Forests (M)
Official Seal
Kullu Forest Circle, Kullu

Full Title of the Project	PROPOSAL FOR DIVERSION OF FOREST LAND UNDER FCA 1980 FOR CONSTRUCTION OF SOLID WASTE MANAGEMENT PLANT AT KASOL
File No.	FP/HP/Others/153006/2022
Date of Proposal	

PART-IV

Sr.No.	Particulars	Remarks
17	Detail opinion and specific recommendation of the State Forest Department for acceptance or otherwise of the proposal with remarks	

Place:-.....
Dated:-.....

16

Full Title of the Project	PROPOSAL FOR DIVERSION OF FOREST LAND UNDER FCA 1980 FOR CONSTRUCTION OF SOLID WASTE MANAGEMENT PLANT AT KASOL
File No.	FP/HP/Others/153006/2022
Date of Proposal	

PART-V

Sr.No.	Particulars	Remarks
18	Recommendation of state Government (Adverse comments made by any officer or authority in Part-B or Part-C or Part-D above should be specifically commented upon)	

Place:-.....
Dated:-.....30/3/2022.....

DEATIL NOTE ON THE PROJECT


State :- Himachal Pradesh
Division :- Development Block Kullu
Sub- Division :- Kullu
Name of Work : - C/o Solid Waste Management Plant at Kasol.

HISTORY

The Solid waste Management Plant is being Constructed at village Kasol G.P.Kasol. It can successfully divide solid waste in to different parts, and make the different waste material further processed .In this way , the plant can eliminate waste pollution ,and also improve the environment for the next generation. There will be one Incinerator Machine , Plastic Shredder , Sanitary Pad Incinerator & Bio Composter Machine which will make garbage to Fertilizer and can be used for agriculture purpose and there will be no smoke /Pollution in that area.

As per Department of Environmental Science & Technology for setting up of Micro Solid Waste Management Plant and also directed to select the Pilot projects in Himachal Pradesh.

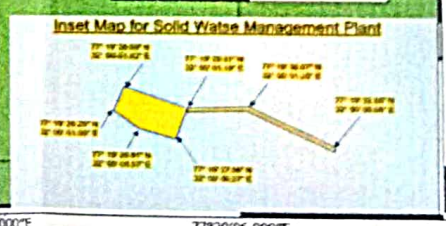
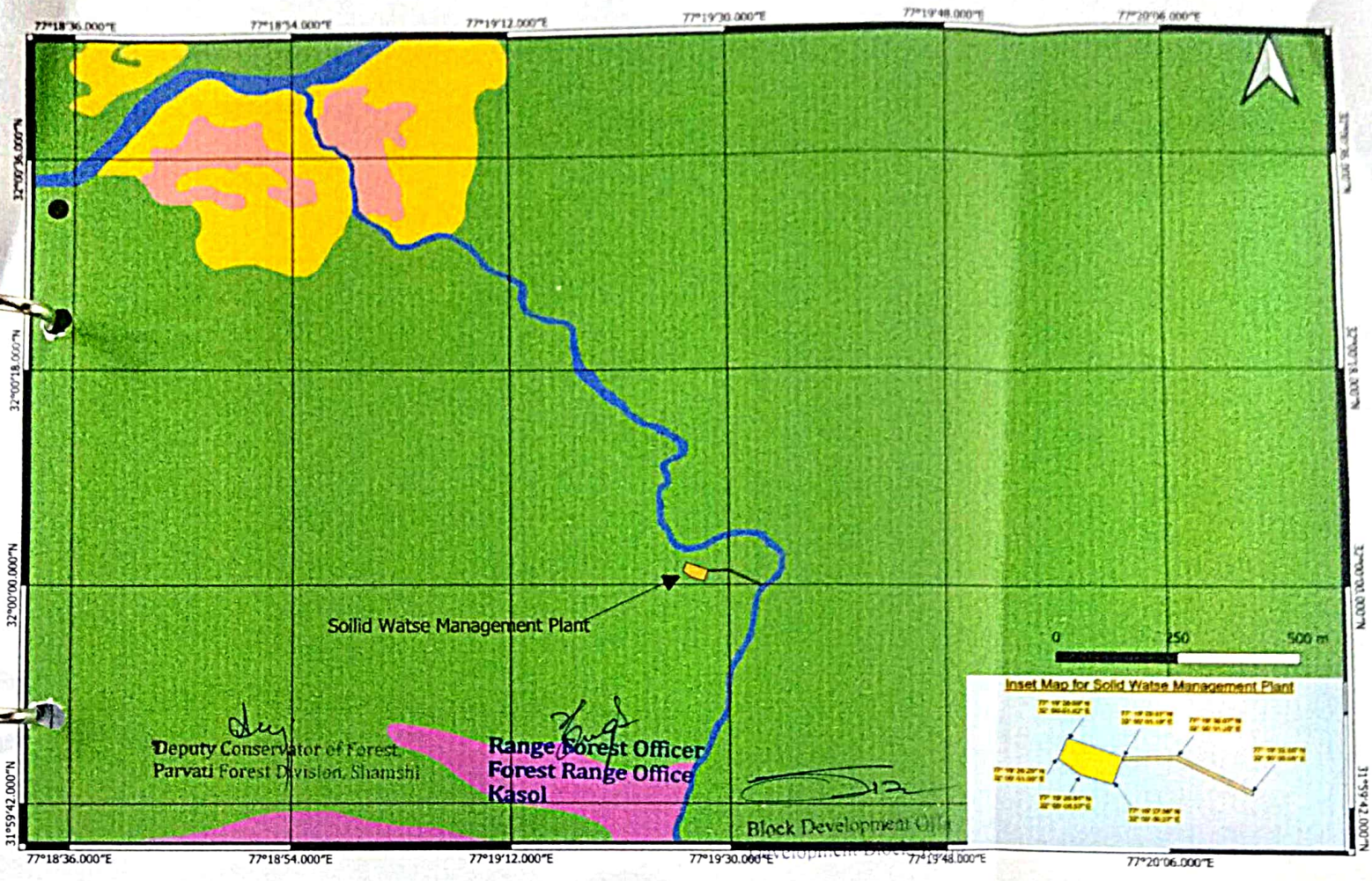
Taking into consideration Gram Panchayat Kasol to collect waste material in Panchayat area .For proper use Panchayat wants to construct the Solid Waste Management Plant at Kasol so that the area can be free from pollution


Block Development Officer
Development Block Kullu

GL No-5

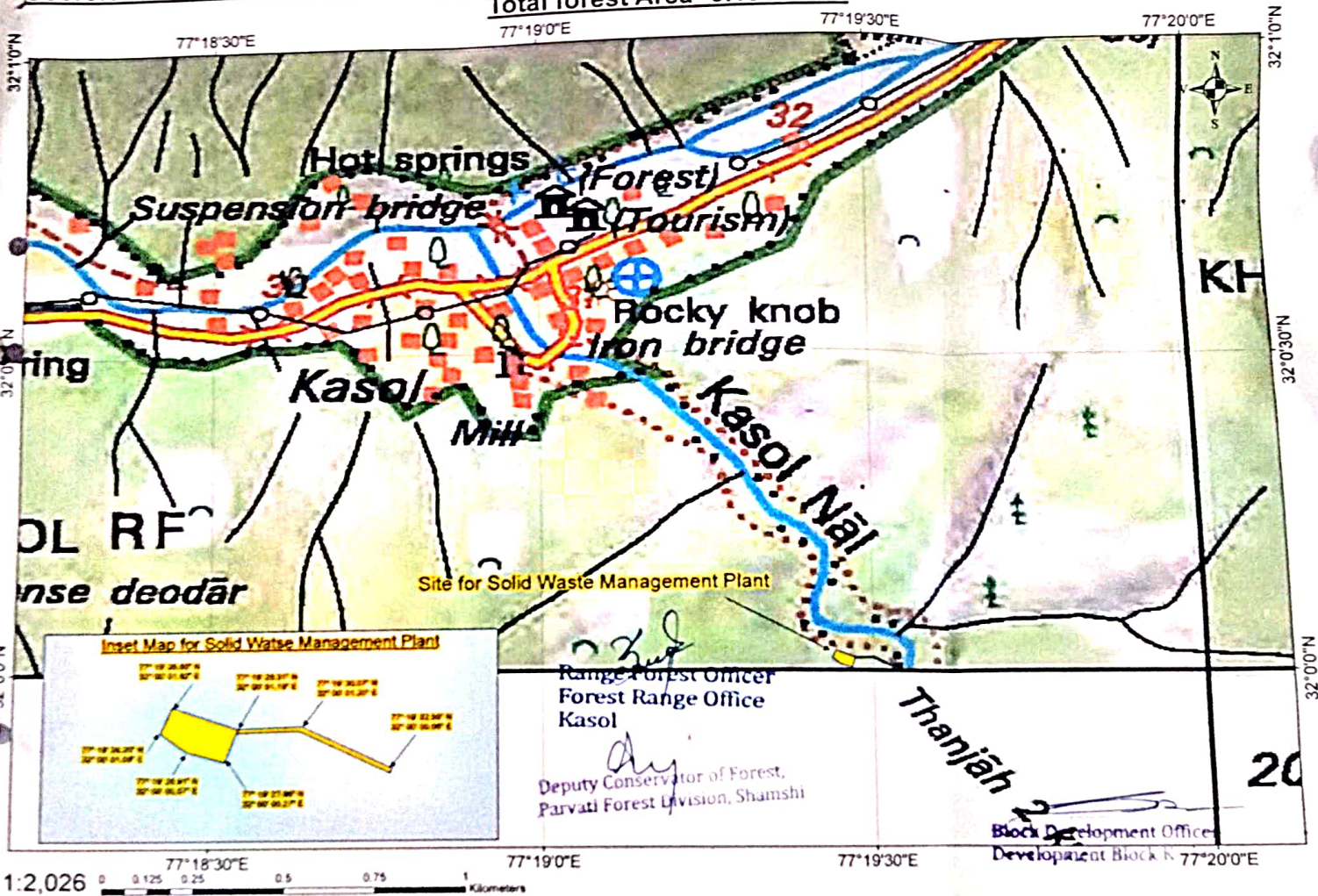
(1)

Land use Digital Map of Forest Land for Construction of Solid Waste management Plant at Kasol.
Total forest Area- 0.1982 Hec



C.G. No-5 (19)

Georeferenced Digital Map of Forest Land for Construction of Solid Waste management Plant at Kasol.
Total forest Area- 0.1982 Hec



Recommendation

Proposed Site

The Proposed site for Solid Waste Management Plant is at Grahan Beat under Kasol Forest Range .The Proposed site is far away from city and there is no population in that area .The total 2 No's of Tree coming in proposed site of spices 1 No Deodar ,1 No Daral .The Proposed site is 2 Km away from Kasol village and is easily accessible to everyone. So the Gram Panchayat kasol Gram Sabha has decided /Selected to construct solid Waste Management Plant on that Spot.

Alternate Site-I

The Alternate site -I for Solid Waste Management Plant is near to proposed site but rejected because more No's of tree are coming in Alternate -I and the site was not easily accessible . So the Alternate -I Site has been rejected by Gram Sabha G.P.Kasol.

Alternate -II

The Alternate site -II for Solid Waste Management Plant is near Kasol river at kasol village due to dense population in that area the Alternate site -II has been rejected by Gram Sabha Kasol.


Point wise comments on Proposed Site .

1. The route is safer and easily accessible .
2. All the component are on safe place.
3. Least No. of tree are under proposed plant.
4. Only that area is suitable for solid Waste Management plant due to no habitation and religious place in that area.
5. The Proposed site is suitable for Construction of Solid Waste Management Plant in that area.


Range Forest Officer
Forest Range Office
Kasol


Block Development Officer
Development Block Kullu

Counter signed By:-


Deputy Conservator of Forest,
Parvati Forest Division Shamshi

List of trees coming in Alternate Site 2 of construction of solid waste management plant in R/4 Kasol C-IIb Forest in Grahan Beat under Kasol Forest Range Parvati Forest Division

Sr No.	Forest	Species	Class	Number	Volume (m ³)	Remarks	Location
1	R/4 Kasol	Kail	I/A	1	3.90	Dry Standing	32°00'27'' N 77°19'06'' E
		Kail	II/A	1	1.90	--do--	--do--
		Deo	III	20	20.00	--do--	--do--
		Deo	IV	20	8.00	--do--	--do--

Total no. of volume

Deo = 28.00 m³ Kail = 5.80 m³ Grand Total = 33.80 m³

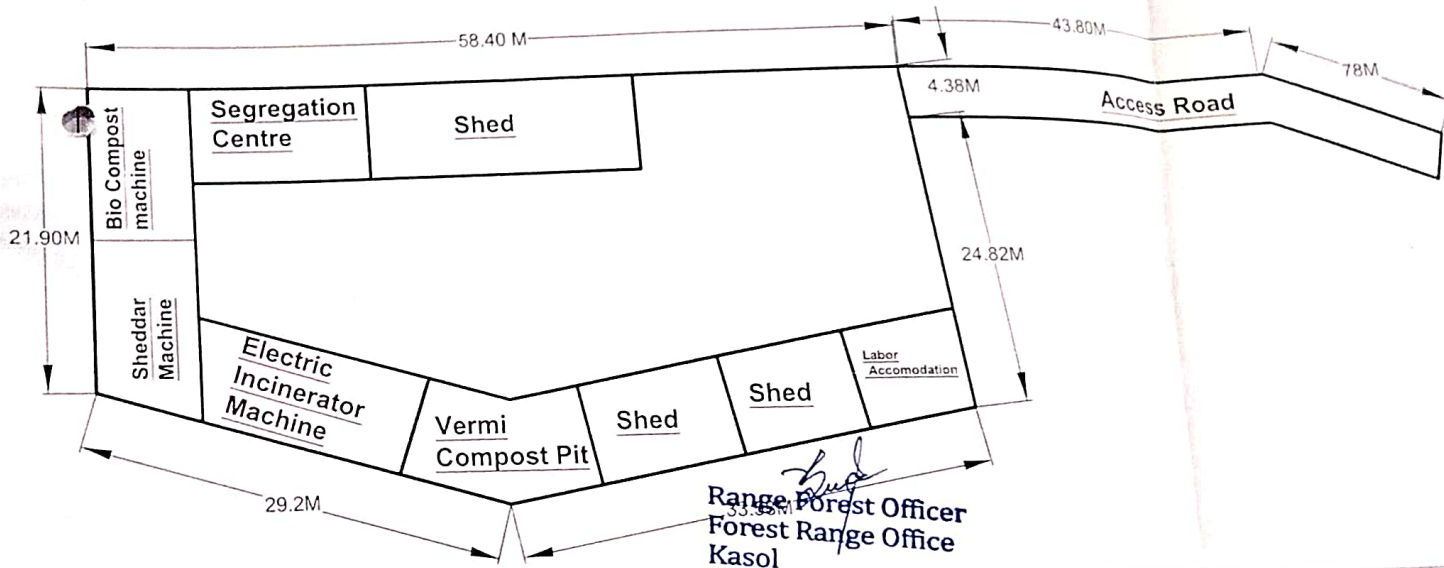
Prasoon
Gd
I/c Grahan Beat



Shubh
Range Forest Officer
Forest Range Office
Kasol

Deputy Conservator of Forest,
Parvati Forest Division, Shamshi

Layout Plan of Solid Waste Management Plant at Kasol, Distt- Kullu



Deputy Conservator of Forest,
Parvati Forest Division, Shamshi

Junior Engineer
Development Block Kullu

Block Development Officer
Development Block Kullu

217

Full Title of the Project: Diversion of 0.1982 ha of forestland for the construction of Solid Waste Management Plant at Kasol under Parvati Forest Division, Shamshi at Distt. Kullu HP.

File No. : FP/HP/OTHERS/153006/2022

Date of Proposal: _____


CHECK LIST SERIAL NUMBER-07


STATEMENT SHOWING DETAILS OF FOREST AREA
PROPOSED FOR DIVERSION


S. No.	District	Division	Range/ Tehsil/ Village	Khasra/ Survey or Compartment Number of Km. Stone	Forest Area proposed for Diversion (Ha.)		Legal status of Forest Area	Remarks
1	2	3	4	5	6		7	8
	Kullu	Parvati	Kasol/ Bhunter/ Kasol	52/H/8 C ₂ b	Access road	0.050268	R/4 Kasol (RF)	
					SWMP	0.147931		
					Total Forest Land	0.1982		

Date.....30/3/2022.....

Place: Shamshi


Deputy Conservator of Forests,
Parvati Forest Division, Shamshi
Office Seal _____


Range Forest Officer,
Forest Range Office
Kasol


Authorized Signatory,
Block Development Office,
Development Block Kullu
Distt. Kullu HP


Full Title of the Project	PROPOSAL FOR DIVERSION OF FOREST LAND UNDER FCA 1980 FOR CONSTRUCTION OF SOLID WASTE MANAGEMENT PLANT AT KASOL
File No.	FP/HP/Others/153006/2022
Date of Proposal	

CHECK LIST SERIAL NUMBER-08

STATEMENT SHOWING DETAIL OF NON FOREST AREA PROPOSED FOR DIVERSION


Sr.No	District	Division	Range/Tehsil/village	Khasara/Survey or Compartment Number of Km. Stone	Forest Area for Diversion (Ha.)	Legal status of Forest Area	Remarks
1	2	3	4	5	6	7	8
1	Nil	Nil	Nil	Nil	Nil	Nil	Nil

Place:- Kullu.
Dated:- 30/3/2022.


Block Development Officer
Signature of User Agency
Office Seal


Range Forest Officer
Forest Range Office
Kasol

Countersigned by:-


Deputy Conservator of Forest,
Divisional Forest Officer
Parvati Forest Division, Shamshi
Parvati Forest Division
Office Seal

कार्यालय उपायुक्त कुल्लू जिला कुल्लू हिमाचल प्रदेश।
अनुपलब्धता प्रमाण पत्र

Block Development Officer, Development Block Kullu, District Kullu (HP) से प्राप्त पत्र 11892 दिनांक 23/12/2020 के सम्बन्ध में संलग्न संयुक्त निरीक्षण रिपोर्ट दिनांक 18/12/2020 सहित for the construction of Solid Waste Management Plant at Kasol in Tehsil & District Kullu (HP) हेतु प्रस्तावित सरकारी/वन भूमि रकबा 00-19-82 हैक्टेयर के हस्तान्तरण बारे अनुपलब्धता प्रमाण पत्र जारी करने का अनुरोध किया गया है। संयुक्त मौका निरीक्षण रिपोर्ट के अनुसार उपरोक्त प्रस्तावित सरकारी/वन भूमि न्यूनतम एवं अधिक उपयुक्त है तथा उपरोक्त प्रयोजन हेतु प्रस्तावित सरकारी/वन भूमि के अतिरिक्त अन्य भूमि उपलब्ध न है।

अतः उप मण्डल अधिकारी (ना0), कुल्लू की रिपोर्ट व संयुक्त निरीक्षण रिपोर्ट के आधार पर प्रस्तावित सरकारी/वन भूमि रकबा 00-19-82 हैक्टेयर का Block Development Officer, Development Block Kullu, District Kullu (HP) को उपरोक्त प्रयोजन हेतु अनुपलब्धता प्रमाण पत्र जारी किया जाता है।

(आशुतोष गर्ग, भा0प्र0से0)
उपायुक्त कुल्लू।

पृष्ठांकन संख्या: 1352-54/डी0आर0ए0 दिनांक: 24.12.2021

प्रतिलिपि सेवा में:-

1. उप मण्डल अधिकारी (ना0), कुल्लू जिला कुल्लू को सूचनार्थ एवं आगामी आवश्यक कार्यवाही हेतु प्रेषित है।
2. वन मण्डल अधिकारी, पार्वती स्थित शमशी, जिला कुल्लू को प्रेषित कर अनुरोध है कि वन संरक्षण अधिनियम 1980 के अन्तर्गत केन्द्र सरकार के पर्यावरण एवं वन विभाग की अन्तिम स्वीकृति प्राप्त होने पर उसकी एक प्रतिलिपि आगामी आवश्यक कार्यवाही के लिए तुरन्त इस कार्यालय को प्रेषित करें।
3. Block Development Officer, Development Block Kullu, District Kullu (HP) को सूचनार्थ एवं आगामी आवश्यक कार्यवाही हेतु प्रेषित है।

(आशुतोष गर्ग, भा0प्र0से0)
उपायुक्त कुल्लू।

Full Title of the Project	PROPOSAL FOR DIVERSION OF FOREST LAND UNDER FCA 1980 FOR CONSTRUCTION OF SOLID WASTE MANAGEMENT PLANT AT KASOL
File No.	FP/HP/Others/153006/2022
Date of Proposal	

CHECK LIST SERIAL NUMBER:-10

JUSTIFICATION FOR THE PROJECT IN THE FOREST AREA.

- (i). As per Department of Environmental Science & Technology for setting up of Micro Solid Waste Management Plant and also directed to select the Pilot projects in Himachal Pradesh .Thus Department has declared to construct a Solid waste Management Plant at Kasol G.P.Kasol so that the area can be free from pollution.
- (ii).No other alternative site (private as well as public land) is available at site at Kasol where Solid Waste Management Plant is to be constructed. This site is easily approachable & comprises with water facilities through Kasol Nalha & congenial environment and proposed site has road connectivity ,this site is near about 2KM from Kasol village & easily accessible to everyone.

Place:- Kullu
 Dated:- 30/3/2022
Ranger Forest Officer
Forest Range Office
Kasol

Block Development Officer
Development Block Kullu

Deputy Conservator of Forest,
Parvati Forest Division, Shamshi

Full Title of the Project	PROPOSAL FOR DIVERSION OF FOREST LAND UNDER FCA 1980 FOR CONSTRUCTION OF SOLID WASTE MANAGEMENT PLANT AT KASOL
File No.	FP/HP/Others/153006/2022
Date of Proposal	

CHECK LIST SERIAL NUMBER – 11

CERTIFICATE FOR MINIMUM USE OF FOREST LAND

This is to certify that the forest area involved in the proposal unavoidable and barest minimum forest area i.e. 0.1982 Hec. area is proposed diversion.

Place:- Kullu.
Dated:- 30/3/2022.

Signature of User Agency
Office Seal

Countersigned by:-

Divisional Officer of Forest,
Deputy Commissioner
Parvati Forest Division, Shamshi
Office Seal

Full Title of the Project	PROPOSAL FOR DIVERSION OF FOREST LAND UNDER FCA 1980 FOR CONSTRUCTION OF SOLID WASTE MANAGEMENT PLANT AT KASOL
File No.	FP/HP/Others/153006/2022
Date of Proposal	

CHECK LIST SERIAL NUMBER – 12


UNDERTAKING FOR PAYMENT OF COST OF COMPENSATORY AFFORESTATION

I/We Block Development Officer, Development Block Kullu, HP hereby undertake to pay the entire amount for compensatory afforestation in lieu of the forest area diverted for construction of Solid Waste Management Plant at Kasol Distt. Kullu HP as per prevailing wage rates at the time of plantation

Place:- Kullu.
Dated:- 30/3/2022.


Block Development Officer
Signature of User Agency
Office Seal

Countersigned by:-


Divisional Forest Officer of Forest,
Parvati Forest Division, Shimla
Office Seal

Full Title of the Project	PROPOSAL FOR DIVERSION OF FOREST LAND UNDER FCA 1980 FOR CONSTRUCTION OF SOLID WASTE MANAGEMENT PLANT AT KASOL
File No.	FP/HP/Others/153006/2022
Date of Proposal	

CHECK LIST SERIAL NUMBER – 13

UNDERTAKING FOR PAYMENT OF COST OF NET PRESENT VALUE OF FOREST AREA

It is certified that I/We Block Development Officer, Development Block Kullu, HP have applied for diversion of 0.1982 hec of forest land for the purpose of Construction of Solid Waste Management Plant at Kasol Distt. Kullu, HP. I/We hereby, undertake to pay the Net Present Value (NPV) of the above forest land.

I/We Block Development Officer, Development Block, Kullu HP also hereby undertake to pay the additional amount of NPA.

Place:- Kullu.
Dated:- 20/3/2022.

Signature of User Agency
Office Seal Development Block Kullu

Prevailing wage rates

Forwarded by:-

Signature of
Deputy Conservator of Forest,
Divisional Forest Officer
Parvati Forest Division, Shamshi
Parvati Forest Division
Office Seal

**UNDERTAKING TO PAY THE ADDITIONAL AMOUNT ON ACCOUNT OF INCREASE
IN RATES IN RESPECT OF NPV & CA ETC.**

In respect of diversion of 0.1982 hec . of forest land for the construction of Solid Waste Management Plant at Kasol Tehsil Bhunter District Kullu HP.

We undertake to pay the additional amount if the rates of NPV & CA etc are increased in event of order passed by Apex court or by any authority even in later stage.

Place:-.....Kullu.....
Dated:-.....30/3/2022.....


Block Development Officer
Development Block Kullu


Deputy Conservator of Forest,
Parvati Forest Division, Shamshi

Form-II
(for projects other than linear projects)
Government of Himachal Pradesh.

Office of the District Collector, Kullu, Distt. Kullu, H.P.

No: 3162...../DRA

Dated: 25/11/2021

TO WHOM SO EVER IT MAY CONCERN

In compliance of the Ministry of Environment and Forest (MoEF), Government of India's letter No. 11-9/98-FC (pt.) dated 3rd August 2009 wherein the MoEF issued guidelines on submission of evidences for having initiated and completed the process of settlement of rights under the Scheduled Tribes and Other Traditional Forest Dwellers (Recognition of Forest Rights) Act, 2006 ('FRA' for short) on the forest land proposed to be diverted for non-forest purposes, it is certified that 0-19-82 hectare of the forest land proposed to be diverted of Solid Waste Management Plant at Kasol in district Kullu which falls within jurisdiction of Gram Panchayat Kasol in Tehsil, Bhunter.

It is further certified that:

- The complete process for identification and settlement of rights under the FRA has been carried out for the entire 0-19-82 hectare of forest area proposed for diversion. A copy of records of all consultations and meetings of the Forest Rights Committee(s), Gram Sabha(s), Sub Division Level Committee(s) and District Level Committee are enclosed as annexure A to annexure D.
- The proposals for such diversion (with full details of the project and its implications, in vernacular/ local language) have been placed before each concerned Gram Sabha of forest dwellers, who are eligible under the FRA.
- The each of concerned Gram Sabha(s) has certified that all formalities/ processes under the FRA have been carried out and that they have given their consent to the proposed diversion and the compensation and ameliorative measures, if any having understood the purpose and detail of proposed diversion. A copy of certificate issued by the Gram Sabha of Kasol villages (s) is enclosed as annexure C to annexure D.
- The discussion and decision on such proposals had taken place only when there was a quorum of minimum 50% of the members of Gram Sabha present.
- The diversion of forest land for facilities managed by the Government as required under section 3 (2) of the FRA have been completed and the Gram Sabhas have given their consent to it;
- The rights of Primitive Tribal Groups and Pre-Agriculture Communities, where applicable have been specifically safeguarded as per section 3(1)(e) of the FRA.

Encl: As above.

(Ashutosh Garg, IAS)
District Collector,
Kullu.

1. cl/ Sh. Dev R. Me

(23)

Proceedings of the meeting of the District Level Committee constituted under Schedule Tribes & Other Traditional Forest Dwellers (Recognition of Forest Rights) Act (FRA), 2006.

A meeting of the District Level Committee of Kullu District, constituted under FRA, 2006 was held under the Chairmanship / Chairpersonship of Ashutosh Garg, IAS, Deputy Commissioner, Kullu on 15/11/2021 at 3:00 PM at Kullu in which the application(s) claiming rights in Gram Panchayat, Kasol forest area under FRA, 2006, of the following applicant(s), duly processed and recommended by the Sub Division Level Committee(s) of Kullu Sub Division(s), were discussed to consider the same for admission by the District Level Committee.

After scrutiny of the documents and detailed discussions the following decisions were taken on each application:-

Name of Applicant	Purpose	Decision
Block Development Officer, Development Block Kullu (HP)	Diversion of 0-19-82 hectare forest land for the Construction of Solid Waste management Plant Kasol	Admitted


DC-cum Chairman/Chairperson,
District Level Committee,
Kullu District HP.

(34)

OFFICE OF THE SUB DIVISIONAL OFFICER (CIVIL) KULLU, DISTRICT KULLU, H.P.

Proceeding of the meeting of the Sub Divisional Level Committee under Schedule Tribe & Other Traditional Forest Dwellers (Recognition of Rights) Act (FRA), 2006.

A meeting of Sub Division Level Committee of Kullu Sub Division constituted under FRA, 2006 was held under the chairmanship of **Vikas Shukla, HAS, SDO, Kullu** on **28-09-2021** at **11.00 AM** at **Kullu** in Kullu Sub Division Kullu area under FRA, 2006 in which the application(s) of community Rights claim of Muhal/Phati Sosan claiming rights in Sub Division Kullu forest area(s) under FRA, 2006 duly processed and recommended by the concerned Muhal/Phati Sabha and were discussed to consider the same for recommendation to the District Level Committee.

After scrutiny of the documents and detailed discussions, the claim of the following applicants were found to be in order and recommended for admission to the District Level Committee:-

Sr. No.	Name of applicant	Name of the Forest detail of the Forest Rights
1	Block Development Officer, Development Block Kullu.	Sosan

For the construction of Solid Waste Management at GP Kasol for diversion of forest land measuring .0-19-82.

Claims of the following applicant was not found in order and rejected.

Sr.No.	Name of applicant	Name of the Forest detail of the Forest Rights.
1.	Nil	Nil

As informed by the FRC Sosan application/s was/were received claiming rights in Phati Sosan forest area.

(Vikas Shukla, HAS)
Chairman cum-SDO, Kullu

Place: - Kullu
Date: - 28-09-2021

AA
Distt. Revenue Officer
KULLU (H.P.)

अनुसूचित जनजाति और अन्य परम्परागत (वन निवासी वन अधिकारों की मान्यता) अधिनियम 2006

ग्राम समिति कसौल
विकास खण्ड कुवल जिला कुवल (80940)

प्रतिनिधि प्रस्ताव

गणपूर्ति 105/306

दिनांक 03/03/2021

प्रस्ताव संख्या 12 (1)

विषय: ग्रामीण विकास एवं पंचायती राज
निर्माण एवं स्थापना के निर्माण हेतु 21.5 कै.सी.एल.
जंगल/वन क्षेत्र में प्रस्तावित 0.19.82 हैबटेयर वन भूमि के उपयोग
की मंजूरी के लिए सहमति प्रदान करने हेतु।

ग्राम समिति कसौल की बैठक आज दिनांक 03/03/2021 को कसौल में
बुजे स्थान ग्राम पंचायत कसौल में की गई जिसमें ग्राम पंचायत कसौल के निर्माण हेतु 21.5 कै.सी.एल.
कसौल में 0-19.82 हैबटेयर वन भूमि के उपयोग की मंजूरी के लिए सहमति प्रदान करने
में प्रस्तावित 0-19.82 हैबटेयर वन भूमि के उपयोग की मंजूरी के लिए सहमति प्रदान करने
चर्चा की गई।

सभी ग्रामवासियों ने सम्बन्धित वन भूमि के प्रस्तावित कार्य हेतु उपयोग के उद्देश्यों को पूरी तरह
समझने के बाद सर्व सम्मति से, यह निर्णय लिया कि यह ग्राम समिति उपरोक्त प्रस्ताव के लिए वन भूमि दि
जाने पर कोई आपत्ति नहीं है।

ग्राम समिति की इस बैठक में अनुसूचित जनजाति और अन्य परम्परागत वन निवासी (वन अधिकारों
की मान्यता) अधिनियम 2006 के अन्तर्गत वन अधिकारों के दावों के निपटारे पर चर्चा की गई तथा यह
सम्मति से यह पारित किया गया कि उपरोक्त अधिनियम के अन्तर्गत वन अधिकारों के दावों के
निपटारे सम्बन्धित राष्ट्रीय प्रक्रिया पूरी हो जा रही है/ कर ली गई है तथा प्रस्तावित 0.19.82
हैबटेयर वन भूमि कसौल में 0-19.82 हैबटेयर वन भूमि के उपयोग के लिए ग्राम
समिति कसौल की सहमति दी जाती है।

स्थान कसौल
दिनांक 03/03/2021

सचिव (स)
ग्राम पंचायत कसौल
विकास खण्ड कुवल
जिला कुवल (80940)
ग्राम समिति

Dist. Revenue Officer
J.D. (R.P.)

15

अनुसूचित जनजाति और अन्य परम्परागत वन निवासी (वन अधिकारों की मान्यता) अधिनियम, 2006

वन अधिकार समिति
ग्राम सभा...कसौल...फाटी शौसन

प्रतिलिपि प्रस्ताव

प्रस्ताव संख्या...2...294/581

दिनांक...15/03/2021

वन अधिकार समिति, ग्राम सभा कसौल फाटी शौसन की दृष्टि आज
दिनांक 15/03/2021 को 11 बजे, स्थान ग्राम पंचायत कसौल में
श्री/श्रीमति हिरा सिंह की अध्यक्षता में की गई जिसमें कसौल
ग्राहो गांव/गावों के अनुसूचित जनजाति और अन्य परम्परागत वन निवासियों
से अनुसूचित जनजाति और अन्य परम्परागत वन निवासी (वन अधिकारों की मान्यता) अधिनियम
2006 के अन्तर्गत R.P. कसौल जंगल/वन क्षेत्र से सम्बंधित वन
अधिकारों के दावे हेतु प्राप्त आवेदनों पर चर्चा की गई, जिसमें कसौल में होल्टरल नयरा निष्पादन
समिति के निर्माण के लिए 0.1982 हेक्टेयर वन के उपयोग भूमि की मंजूरी प्रस्तावित
है।

वन अधिकारों के प्रस्तावों के साथ प्रस्तुत दस्तावेजों के अध्ययन तथा उस पर विस्तृत चर्चा
के उपरान्त यह समिति इस नतीजे पर पहुंची कि श्री/श्रीमति ग्राहो विकास एवं पंचायती राज के
जंगल/वन क्षेत्र कसौल में होल्टरल नयरा निष्पादन के लिए अधिकार हेतु दावा निम्नानुसार
सही पाया गया/सही नहीं पाया गया। तदनुसार समिति इस दावे को पारित करते हुए इसे उप
खण्ड स्तर की समिति को प्रेषित करती है/तदनुसार समिति इस दावे को निरस्त करती है।

स्थान...कसौल
दिनांक...15/03/2021

ग्राम पंचायत एवं विकास अधिकारी
ग्राम पंचायत कसौल


* प्रोजेक्ट/कार्य का नाम जिसके लिए वन (संरक्षण) अधिनियम, 1950 के अन्तर्गत वन भूमि
उपयोग की अनुमति दी जानी है।


Distt. Revenue Officer
KODU (H.I.)

सहित NBAIR
वन अधिकारी
ग्राम पंचायत

List of trees coming in area of construction of Solid Waste Management Plant in R/4 Kasol, C2b Forest in Kasol beat of Kasol block of Kasol Forest Range under Parvati Forest Division.

Sr. No.	Name of Forest	Species	Class	No.	Vol.	Remarks	Rate approved for the year 2021-22	Value (Rs)
1	R/4 Kasol	Deo	IIA	1	1.9	Green Standing	84683	160898.00
2	-do-	Daral	III	1	1.0	-do-	12246	12246.00
	Total			2	2.9			173144.00


Range Forest Officer
RFO Kasol
Forest Range Office
Kasol


Deputy Conservator of Forests,
Parvati Forest Division, Shamshi

22

Full Title of the Project: construction of Solid Waste Management Plant at Kasol

File No. : FP | HP | Others | 153006 | 2022.

Date of Proposal: _____

CHECK LIST SERIAL NUMBER: 16

SITE INSPECTION REPORT NOT BELOW THE RANK OF DCF/DFO
(For the Forest land to be diverted under FCA)

A proposal has been received by this office from Block Development Office, Development Block Kullu Distt. Kullu HP for diversion (under FCA-1980) of **0.1982 ha.** of forest land for non-forestry purpose. The subject envisages the use of forest land for construction of Solid Waste Management Plant at Kasol. The site inspection of the land involved in the proposal has been done by me on dated **11-05-2022.**

2 On inspection of the site, it is found that the land required by the user agency is a forest area measuring 0.1982 ha.- **Yes.**

3 The requirement of forest land as proposed by the user agency in Col. 1 of part-I is unavoidable and is barest minimum required for the project. - **Yes.**

4 Whether any rare/ endangered/ unique species of flora and fauna found in the area. If so, the details thereof - **No.**

5 Whether any protected archaeological/ heritage site/ defense establishment or any other important monument is located in the area, If so, the details thereof with NOC from the competent authority - **No.**

6 (a) **The user agency has not violated the provisions of Forest (Conservation) Act, 1980 and no work has been started without proper sanction. - Yes**

(b) It has been found that the user agency has violated the provisions of the Forest (Conservation) Act, 1980 Indian Forest Act, 1927/ any other forest Act. A detailed report as per para 1.9 of Chapter 1, Part C of Hand-book of Forest (Conservation) Act, 1980 is attached). - **NA**

Proposal is recommended for diversion of 0.1982 ha of forestland for the construction of Solid Waste Management Plant at Kasol

Place : Shamshi

Name:

Aishwarya Raj, IFS

Designation:

Deputy Conservator of Forests,
Parvati Forest Division, Shamshi

Date: _____

Office Seal

39

Full Title of the Project: construction of Solid Waste Management Plant at Kasol

File No. : FP/HP/Other/153006/2022

Date of Proposal: _____

CHECK LIST SERIAL NUMBER: 17


LOCATION MAP

Location Map of Degraded Forest Area identified for Compensatory Afforestation in lieu of the proposal for diversion of 0.1982 ha. of forest land for the construction of construction of Solid Waste Management Plant at Kasol.

Village: Kasol Tehsil: Bhunter District: Kullu
Forest Division: Parvati Forest Range:- Kasol
Block No./Compartment No./Survey No.: 52/H/8/ Compt. No. C₂b of R/4Kasol (RF)
Area:- 0.50 ha

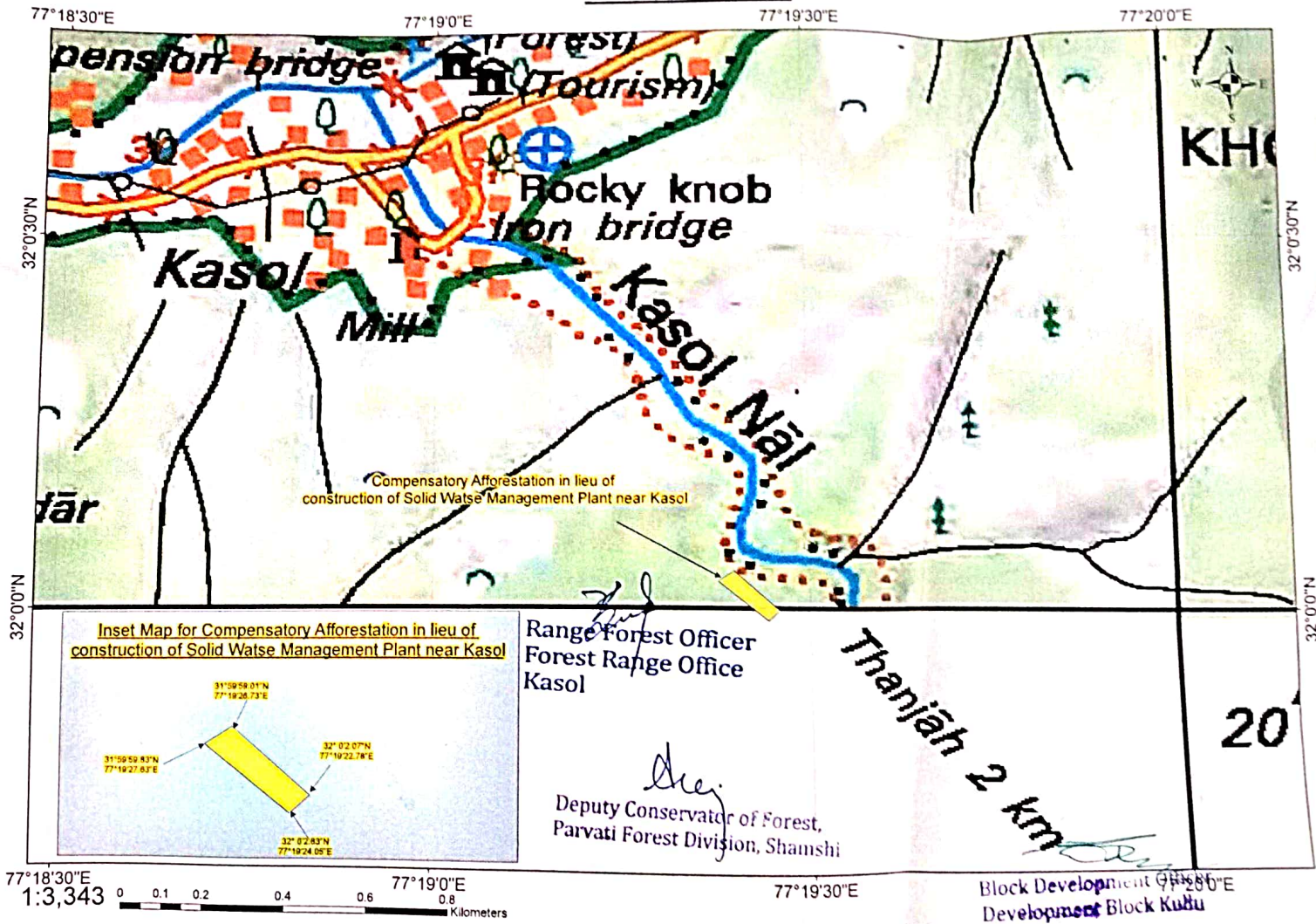
Map attached of the area to be taken for Compensatory Afforestation


Range Forest Officer
Forest Range Office
Range Forest Officer,
Kasol Forest Range.


Deputy Conservator of Forests,
Parvati Forest Division, Shimla

(18)

Compensatory Afforestation in lieu of construction of Solid Waste Management Plant near Kasol
CA Area= 0.5Hec



Full Title of the Project: construction of Solid Waste Management Plant at Kasol

File No. : FP/HP/Other/153006/2022.

Date of Proposal: _____

CHECK LIST SERIAL NUMBER: 18

"SCHEME FOR COMPENSATORY AFFORESTATION"

Detailed scheme for Compensatory Afforestation to be carried out in lieu of **0.1982 ha.**, of forest area to be diverted for the construction of **construction of Solid Waste Management Plant at Kasol in Kullu District.**

1. Details of degraded forest land/non-forest land:-

District **Kullu** Village /Site **Kasol**
Tehsil : **Bhunter**
Name of Forest Division **Parvati** Range **Kasol**
Block/Compartment/Survey No. **52/H/8**
Area to be afforested land bank **0.50 ha.**

2. Description of the Area

- I) Whether the site selected for Compensatory Afforestation is a land bank or not : **Yes**
- II) If the CA site is other than the land bank, reasons be give:-
Land Bank
- III) In case of non- forest area identified for CA, then what is the distance of CA site from the adjoining forest boundary: **NA**, as forestland/ area has been identified for CA
- IV) Soil type : **Clayey loam**
- V) Topography :
- VI) (a) **Hilly/Undulating/Plain** **Plain**
(b) **Slope: Steep/Medium/Gentle** **Medium**
- VI) Whether the area is bearing any root stock of vegetation: **Yes**

3. Plantation Model:-

Copy of the approved Compensatory Afforestation Scheme/Model showing component - wise physical and financial break up to be enclosed.

4. **Schedule of Plantation Programme:-**

Details of year-wise break up of requirements of funds is as under:-


Year	Area in Ha.	Rate/ Ha.	
0 th Year	0.50 ha	196000 x 0.50	98000.00
1 st Year	0.50 ha	12420 x 0.50	6210.00
2 nd Year	0.50 ha	8640 x 0.50	4320.00
3 rd Year	0.50 ha	6640 x 0.50	3320.00
4 th Year	0.50 ha	4580 x 0.50	2290.00
5 th Year	0.50 ha	4580 x 0.50	2290.00
6 th Year	0.50 ha	4580 x 0.50	2290.00
7 th Year	0.50 ha	4580 x 0.50	2290.00
8 th Year	0.50 ha	4580 x 0.50	2290.00
9 th Year	0.50 ha	4580 x 0.50	2290.00
10 th Year	0.50 ha	4580 x 0.50	2290.00
Total			127880.00
		G. Total Or Say	1,27,880.00

5. **Technical details:-**

Technical details of Compensatory Afforestation Scheme are as follows:-

- General Details :- As per detail scheme attached at Page No. ____
- Spacing :- 3.00 mtr. x 3.00 mtr.
- Species :- Conifer & Broad Leave
- Plantation Method :- Traditional
- Soil and Moisture Conservation Works:- Water trenches
- Protection (Fencing, Watch man, People's Participation etc.):
B/wire fencing with RCC Fence Posts .
- Proposed Monitoring Mechanism:- Inspections by Deptt.
Officers.
- Any other information:- As per scheme attached.


Range Forest Officer
Forest Range Office
Kasol


Deputy Conservator of Forests,
Parvati Forest Division, Shamshi


Chief Conservator Forests (T)
Kullu Forest Circle, Kullu

43

COST ESTIMATE FOR PLANTATION (AFFORESTATION) FOR CAT PLAN In lieu 0.50 hectares of forest area to be diverted for the Construction of Solid Waste Management Plant in Kasol Forest Range, Parvati Forest Division Shamshi & District Kullu, Himachal Pradesh

A Survey, Demarcation & Fencing				
1	Survey and demarcation of plantation area	0.5	201 /hact	100.5
2	Preparation / purchase of RCC fence posts	30	71600 /%	21480
3	Carriage of RCC fence posts upto 165 cm long	30	16000 /%/km	9600
5	Prep. & digging of hole 20-30 cm dia & 45 cm	30	1812 /%	543.6
6	Fixing of wooden F/ post i/c strutting.	30	1392.76 /%	417.828
7	Stretching & fixing of B/wire with U-staple in	360	9.6 /rmt	3456
8	Carriage of B/wire over distance 2 km up hill side.	0.45	148 /Qtl/km	133
9	Interlacing of thorny bushes along the fence	150	8 /Rmt	1200
10	Cost of Barbed wire	0.45	6510 /Qtl	2929.50
Total-A/Survey, Demarcation & Fencing				39860.628
Or Say				39860.00

B Planting				
1	Bhush cutting in strips (3mx3m)	0.5	2385 /hact	1192.5
3	Digging of pits 30*30*30 cm	550	954 / %	5247
5	Filling of pits 30*30*30 cm	550	381.81 / %	2100
6	Carriage of plants in P. Bags over distance 2	550	379.9 /%/km	4179
9	Planting of plants Raised in P. Bags	550	366 /%	2013
10	Construction of inspection path	100	21.99 /Rmt	2199
11	Const. of sign Board Carriage and fixing		450 L/S	450
				Total=
				17380
				or say=
				35028
C	Nursery cost of plants	550	9.56 per plant	5258

Total Cost of New Plantation (A+B+C)= 80146.00

Or Say= 80140.00

Grand Total= 80140.00

or say= 80000.00

Add 17.50 % Departmental Charged 14000.00

Add 5% contingency charges 4000.00

Total= 98000.00

Or say= 98000.00

1st Year Maintenance (30% Beating up)

3	Re-digging of pits 30x30x30 cm	Nos.	165	476.36 /%	786
4	Filling of pits 30x30x30 cm	Nos.	165	381.81 /%	630
5	Carriage of plants in P/bags over	Nos.	165	760.00 /%/km	1254
7	Planting of plants raised in P/bags	Nos.	165	436.36 /%	720
9	Repair of fencing	Rmt	60	3.60 /Rmt	216
10	Cost of P/bags plants	Nos.	165	9.56 /plant	1577

G. Total = 5183.37

Or Say= 5075.00

Add 17.50 % Departmental Charged 888.13

Add 5% contingency charges 253.75

Total= 6216.88

2nd Year Maintenance (20% Beating up) Or say= **6210.00**

3	Re-digging of pits 30x30x30 cm	Nos.	110	476.36	/%	524
4	Filling of pits 30x30x30 cm	Nos.	110	381.81	/%	420
5	Carriage of plants in P/bags over	Nos.	110	760.00	/%/km	836
7	Planting of plants raised in P/bags	Nos.	110	436.36	/%	480
9	Repair of fencing	Rmt	60	3.60	/Rmt	216
10	Cost of P/bags plants	Nos.	110	9.56	/plant	1052

G. Total = 3527.58

Or Say= 3527.00

Add 17.50 % Departmental Charged 617.23

Add 5% contingency charges 176.35

Total= 4320.58

Or say= 4320.00

3rd Year Maintenance (10% Beating up)

3	Re-digging of pits 30x30x30 cm	Nos.	83	476.36	/%	395
4	Filling of pits 30x30x30 cm	Nos.	83	381.81	/%	317
5	Carriage of plants in P/bags over	Nos.	83	760.00	/%/km	631
7	Planting of plants raised in P/bags	Nos.	82	436.36	/%	358
9	Repair of fencing	Rmt	60	3.60	/Rmt	216
10	Cost of P/bags plants	Nos.	83	9.56	/plant	793

G. Total = 2710.38

Or Say= 2710.00

Add 17.50 % Departmental Charged 474.25

Add 5% contingency charges 135.50

Total= 3319.75

Or say= 3320.00

4th Year Maintenance (10% Beating up)

3	Re-digging of pits 30x30x30 cm	Nos.	55	476.36	/%	262
4	Filling of pits 30x30x30 cm	Nos.	55	381.81	/%	210
5	Carriage of plants in P/bags over	Nos.	55	760.00	/%/km	418
7	Planting of plants raised in P/bags	Nos.	55	436.36	/%	240
9	Repair of fencing	Rmt	60	3.60	/Rmt	216
10	Cost of P/bags plants	Nos.	55	9.56	/plant	526

G. Total = 1871.79

Or Say= 1870.00

Add 17.50 % Departmental Charged 327.25

Add 5% contingency charges 93.50

Total= 2290.75

Or say= 2290.00

5th Year Maintenance (10% Beating up)

3	Re-digging of pits 30x30x30 cm	Nos.	55	476.36	/%	262
4	Filling of pits 30x30x30 cm	Nos.	55	381.81	/%	210
5	Carriage of plants in P/bags over	Nos.	55	760.00	/%/km	418
7	Planting of plants raised in P/bags	Nos.	55	436.36	/%	240
9	Repair of fencing	Rmt	60	3.60	/Rmt	216
10	Cost of P/bags plants	Nos.	55	9.56	/plant	526

G. Total = 1871.79

Or Say= 1870.00

Add 17.50 % Departmental Charged					327.25
Add 5% contingency charges					93.50
Total=					2290.75
Or say=					2290.00

6th Year Maintenance (10% Beating up)						
3	Re-digging of pits 30x30x30 cm	Nos.	55	476.36	/%	262
4	Filling of pits 30x30x30 cm	Nos.	55	381.81	/%	210
5	Carriage of plants in P/bags over	Nos.	55	760.00	/%/km	418
7	Planting of plants raised in P/bags	Nos.	55	436.36	/%	240
9	Repair of fencing	Rmt	60	3.60	/Rmt	216
10	Cost of P/bags plants	Nos.	55	9.56	/plant	526

G. Total =					1871.79
Or Say=					1870.00
Add 17.50 % Departmental Charged					327.25
Add 5% contingency charges					93.50
Total=					2290.75
Or say=					2290.00

	7th Year Maintenance (10% Beating up)					
3	Re-digging of pits 30x30x30 cm	Nos.	55	476.36	/%	262
4	Filling of pits 30x30x30 cm	Nos.	55	381.81	/%	210
5	Carriage of plants in P/bags over	Nos.	55	760.00	/%/km	418
7	Planting of plants raised in P/bags	Nos.	55	436.36	/%	240
9	Repair of fencing	Rmt	60	3.60	/Rmt	216
10	Cost of P/bags plants	Nos.	55	9.56	/plant	526

G. Total =					1871.79
Or Say=					1870.00
Add 17.50 % Departmental Charged					327.25
Add 5% contingency charges					93.50
Total=					2290.75
Or say=					2290.00

	8th Year Maintenance (10% Beating up)					
3	Re-digging of pits 30x30x30 cm	Nos.	55	476.36	/%	262
4	Filling of pits 30x30x30 cm	Nos.	55	381.81	/%	210
5	Carriage of plants in P/bags over	Nos.	55	760.00	/%/km	418
7	Planting of plants raised in P/bags	Nos.	55	436.36	/%	240
9	Repair of fencing	Rmt	60	3.60	/Rmt	216
10	Cost of P/bags plants	Nos.	55	9.56	/plant	526

G. Total =					1871.79
Or Say=					1870.00
Add 17.50 % Departmental Charged					327.25
Add 5% contingency charges					93.50
Total=					2290.75
Or say=					2290.00


9th Year Maintenance (10% Beating up)						
3	Re-digging of pits 30x30x30 cm	Nos.	55	476.36	/%	262
4	Filling of pits 30x30x30 cm	Nos.	55	381.81	/%	210
5	Carriage of plants in P/bags over	Nos.	55	760.00	/%/km	418
7	Planting of plants raised in P/bags	Nos.	55	436.36	/%	240
9	Repair of fencing	Rmt	60	3.60	/Rmt	216


(46)

10	Cost of P/bags plants	Nos.	55	9.56	/plant	526
G. Total =						1871.79
Or Say =						1870.00
Add 17.50 % Departmental Charged						327.25
Add 5% contingency charges						93.50
Total=						2290.75
Or say=						2290.00
10th year Maintenance (10% Beating up)						
3	Re-digging of pits 30x30x30 cm	Nos.	55	476.36	/%	262
4	Filling of pits 30x30x30 cm	Nos.	55	381.81	/%	210
5	Carriage of plants in P/bags over	Nos.	55	760.00	/%/km	418
7	Planting of plants raised in P/bags	Nos.	55	436.36	/%	240
9	Repair of fencing	Rmt	60	3.60	/Rmt	216
10	Cost of P/bags plants	Nos.	55	9.56	/plant	526
G. Total =						1871.79
Or Say=						1870.00
Add 17.50 % Departmental Charged						327.25
Add 5% contingency charges						93.50
Total=						2290.75
Or say=						2290.00

TOTAL COST ABSTRACT PER HACT

S.NO	PARTICULARS	AMOUNT
1	Cost of plantation	98000.00
2	1st year maintenance of plantation	6210.00
3	2nd year maintenance of plantation	4320.00
4	3rd year maintenance of plantation	3320.00
5	4th year maintenance of plantation	2290.00
6	5th year maintenance of plantation	2290.00
7	6th year maintenance of plantation	2290.00
8	7th year maintenance of plantation	2290.00
9	8th year maintenance of plantation	2290.00
10	9th year maintenance of plantation	2290.00
11	10th year maintenance of plantation	2290.00
Total=		127880.00


 Deputy Conservator of Forest,
 Parvatl Forest Division, Shamshi


 Range Forest Officer
 Forest Range Office
 Kasol

42

Full Title of the Project: Construction of Solid Waste Management Plant at Kasol

File No. : FP/HP/ Odhms/ 153006/2022


Date of Proposal: _____

CHECK LIST SERIAL NUMBER: 20

LAND SUITABILITY CERTIFICATE BY THE DFO

This is to certify that forestland 0.50 hac. bearing Survey No./
Compartment No. 52/H/8 of R/4 Kasol (RF), Forest land bank of Kasol Beat of
Kasol Block of Kasol Forest Range, Tehsil Bhunter, District Kullu identified for
Compensatory Afforestation is suitable for undertaking plantation from the
management point of view and is free from all sorts of encumbrances and
encroachments.

Place :Shamshi
Officer
Dated


Deputy Conservator of Forest,
Deputy Conservator of Forest, Shamshi
Parvati Forest Division, Shamshi.
Office Seal.....


Range Forest Officer
Forest Range Office
Kasol Kasol Range.

C.L No-21, 48

**Certificate of Non-Availability of land for Compensatory Afforestation
in the District Kullu.**

No: .../202...../DRA

Dated: .../14/7/21.....


581
16/7/2021

I, Ashutosh Garg, Collector of District Kullu do hereby certify that:

- (i) Relevant records pertaining to non-forest land, revenue lands, *zudpi jungle, chhote jhar ka jungle, bade jhar ka jungle, jhari-land, civil-soyam* lands and all other such categories of forest lands (except the forest land under management and administrative control of the Forest Department) on which the provisions of Forest (Conservation) Act, 1980 are applicable, available in each Sub-Division of this District have been examined; and
- (ii) I have also conducted such further enquiry as is required to satisfy myself for issue of this certificate.

On the basis of examination of all relevant records and such further enquiry, as was required for issue of this certificate, I do hereby certify that non-forest land, revenue lands, *zudpi jungle, chhote jhar ka jungle, bade jhar ka jungle, jungle jhari-land, civil-soyam* lands and all other such categories of forest lands (except the forest land under management and administrative control of the Forest Department) on which the provisions of Forest (Conservation) Act, 1980 are applicable, which as per the extant guidelines of the Central Government may be utilized for creation of compensatory afforestation in lieu of forest land diverted for non-forest purpose, is not available in the entire Kullu District. This Certificate is being issued in favour of Block Development Officer, Development Block Kullu for construction of Solid Waste Management Plant at Kasol in Tehsil Bhuntar, District Kullu under jurisdiction of Divisional Forest Officer, Parvati Forest Division Shamshi, District Kullu (HP) for which 00-19-82 hectare Forest land is acquired in Tehsil Bhuntar, District Kullu (HP).

Issued under my hand and seal on thisday of July, 2021.



(Ashutosh Garg, IAS)
**District Collector
Kullu**

Full Title of the Project	PROPOSAL FOR DIVERSION OF FOREST LAND UNDER FCA 1980 FOR CONSTRUCTION OF SOLID WASTE MANAGEMENT PLANT AT KASOL
File No.	FP/HP/Others/153006/2022
Date of Proposal	

CHECK LIST SERIAL NUMBER – 23

Setting up of Solid Waste Management Plant at Kasol

II	Document /information required for proposal for Road ,railway line, Canals and Transmission lines.				
23	The following information /document must be given:-	Purpose	L(Km)	W(Km)	Area(Hec.)
	(a) Length and width of road/Railway/Line/Cannals/transmission line Passing through forest and non forest area.	Construction of Solid Waste Management Plant at Kasol	NA	NA	0.1982
	(b) In case of expansion of the already existing Road/Railways Line/Canals linear plan clearly shoeing in distinct colour the already existing width of the purposes Road/Railway lines/Cannal to be expended the remaining width of the project forest strip which would be left after expansion.	NA			
	(c) In case of transmission line , the following detail may also be given:-	NA			
	(i) Numbers of towers to be erected both in forest and non forest area.				
	(ii) Width of right of way for transmission Line.				


 Block Development Officer
 Development Block Kullu



H.P. STATE POLLUTION CONTROL BOARD
Regional Office: HIMUDA Shopping Complex, Hall No-5, Beasa Moar Kullu,
Tehsil & Distt-Kullu-175101(HP), Phone: 01902-223149
Website: <http://hppcb.nic.in> e-mail: pebrokullu@gmail.com

C.L.No-25

50

No. HPSPCB/RO Kullu/6/2021- 2422-24

Dated - 05-03-2021

To

The Deputy Commissioner,
Kullu,
Distt. - Kullu- 175101 (HP).

Sub: - Application for issue of NOC to diversion of the Forest Land.

Sir,

As the Application received vide letter No. 17628 dated 04.02.2021 from the Block Development Officer, Development Block Kullu vide which the applicant applied for NOC for diversion of 0-19-82 hectare forest land at Tukra No-1(7) situated near Sidhi Dhar, Village-Kasol, Gram Panchayat Kasol, Tehsil-Bhunter, Distt. Kullu-175105 (HP) for construction of solid waste Management Plant.

Therefore, H.P State Pollution Control Board has no objection only for diversion of above said land subject to the following conditions:-

1. The permission is only for diversion of above said land in favour of The Block Development Officer, Development Block Kullu, Distt. Kullu -175101(H.P).
2. This NOC shall only be under and for the purpose of diversion of the Forest land and shall in no way be used for the purpose of any mandatory clearances/MOEF, Govt. of India and permission required to be obtained by the proponent under any other law/provision.
3. The unit shall obtain Environment Clearance under EIA notification 2006 as applicable and consent of the State Board before undertaking any steps to establish the Solid Waste Management Plant under Water Act, 1974 and / or Air Act, 1981, as the case may be and unit has to take proper arrangement for disposal of muck, sewage and garbage as per guideline of Pollution Control Board.
4. Diversion of land shall be governed only by the regulations and provisions prescribed by Revenue Department and this NOC alone shall not entitle the applicant to purchase/acquire land.
5. NOC so issued shall not confer any right on the applicant to establish the project unless the Revenue department has actually allowed the acquisition of land.

Yours faithfully,

(Er. Sunil Sharma)

Assistant Environmental Engineer
H.P State Pollution Control Board, Kullu

Copy forwarded to-

1. The Member Secretary, H.P State Pollution Control Board, Shimla-9 w.r.t office Endst No- HPSPCB/Misc. Consent, R.O Una/11- 16806-18 dated 25.10.2011 and even No- 17058-71 dated 02.11.2011 for kind information please.
2. The Block Development Officer, Development Block Kullu, Distt. Kullu-175101 H.P for information, please.

(Er. Sunil Sharma)


Assistant Environmental Engineer
H.P State Pollution Control Board, Kullu

PROFORMA -III

STATEMENT SHOWING DUMPING MUCK DEBRIS OF SOLID WASTE MANAGEMENT PLANT AT KASOL DISTT KULLU HIMACHAL PRADESH.

Sr.No	Name of Component from where muck debris in to be produced	Total Qty. of muck debris to be produced (Cum)	Total Qty. of muck debris to be utilized (Cum)	Total Qty. of muck debris to be dumped on compact basis(Cum)	Factor of Increase in Vol.for Dumping	Qty.of muck debris to be dumped on Basis of Increase(Cum)	Name of Dumping Place	Slope of Dumping place	Location of Dumping placed village police station & near by Road	Location of Dumping place from nearby with Name of River(Kms)	Area of Dumping place with Length & Breadth	Area of Forest land out of Land in	Height of Muck debris dump	Remarks
1	2	3	4	5	6	7	8	9	10	11	12	13	14	15
1.	Solid Waste Management Plant at Kasol	25	25	-----	@40	35	-----	-----	-----	-----	10*10	0.1982 Hec.	0.50 To 0.70 Mts.	-----

This is certified that the balance quantity of muck/debris i.e. 10 cum will be utilized for leveling if the ground of the same Solid Waste Management Plant i.e. for Levelling of ground in the existing area.


Block Development Officer
Development Block Kullu

52

PROFORMA -IV

STATEMENT SHOWING DETAIL OF SOLID WASTE MANAGEMENT PLANT AT KASOL DISTT KULLU HIMACHAL PRADESH.

Sr.No	RD No. From	RD No. To	Distance in Non Forest Land	Meter in Non Forest Land	Total	Width of Right of Way (Meters)	Area of in Forest Land(Hec)	In Non Forest Land (Hec)	Total	Name of village and Forest nearby	Muck Debries to be produces (Total)M3	Muck Debries to be used locally M3	Muck Debries to be dumpe d M3	Remarks
1	2	3	4	5	6	7	8	9	10	11	12	13	14	15
1.	0/0	0/0	50	15	65	Nil	0.1982 Hac.	Nil	0.1982 Hac.	Kasol	25	25	-----	-----


Block Development Officer
Development Block Kullu


JOINT INSPECTION REPORT


We the undersigned have jointly inspection on 18/12/2020 , the land required for diversion of Forest land for measuring 0-19-82 Hactare situated near Shidi Dhar village Kasol G.P. Kasol is 2 Km from main kasol there is no habitant in that area under Tehsil Bhunter District Kullu in Himachal Pradesh falling under jurisdiction of Parvati Range ,of Forest Division Parvati to be constructed by Gram Panchayat Kasol .


During the course of Joint inspection the joint examination team examined alternates and selected one of the suitable alternative presented by the User Agency keeping in view the technical feasibility, environment, ecological aspects.

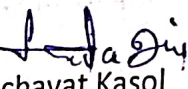
The total forest area 0-19-82 Hectare for the construction of Solid Waste Management Plant at kasol under G.P.Kasol. One alternate site is also being identified. The proposed land selected for the construction of Solid Waste Management Plant at kasol is not affected by any Burial ground, Public utility or Public Spring . The Joint inspection Team has been satisfied with the proposal presented by the representative of the Administration for the management of muck to be excavated from earth during the course of construction .


It is certified that there is no Burial/Cremation Place ,Public Water Body ,Public Water Body Spring Religious or Historical Place which is to be affected by the construction of this propose Solid Waste Management Plant at Kasol . Hence recommended for the construction of Solid Waste Management Plant at Kasol.


Range Forest Officer
Forest Range Office
Kasol


तहसीलदार भुन्तर
Bhunter Kullu


BDO
Block Development Officer
Kullu
Development Block Kullu

Pradhan 
Gram Panchayat Kasol


Sub Divisional Magistrate
Kullu
Sub Divisional Magistrate,
Kullu


Divisional Forest Officer
Parvati

**Himachal Pradesh Forest Department
Parbati Forest Division, Shamshi.**

Calculation of Net Present Value (NPV) as per Hon'ble Supreme Court of India order dated 28.03.08 in CWP© 202 of 1995 and as per recommendation of State Advisory Group meeting dated 24.01.12 and Ministry of Environment Forest and Climate Change (FCA) GoI letter No5-3/2011-FC(vol.-1) dated 6-01-2022, for 0.1982 ha forestland proposed for diversion in favour of Block Development Office Kullu Distt. Kullu.

Name of Project Solid Waste Management Plant at Kasol.
User Agency Block Development Office Kullu Distt. Kullu HP

Sr. No.	Name of Forest	Location	AREA in Ha.						Remarks
			Mature * Stems	Area ^ involved	Crown Density	Category of NPV	Category of rate for NPV	Normal Rate of NPV/ha	
1	R/4 Kaosl (RF)	Kasol Beat of Kasol Block of Kasol Range	2	0.1982 ha	2.52% Or 0.0252	Open Forest	Eco-Class VI	1069470/-	


Total : 0.1982 ha

Notes:

Mature * Stems All trees above Dia class - III + Half the number of all the trees Dia Class IV and below
Area ^ involved Area involved in the construction Solid Waste Management Plant at Kasol.

ABSTRACT (Rupees in Rs and Area in Ha)

Forest Cover Classes	Category of rate for NPV	Area involved	Rate	Amount		
	Open Forest	0.1982 ha	10,69,470	2,11,970 /-		


 Deputy Conservator of Forests,
 Parbati Forest Division, Shamshi

WL (Misc.)-18/Diversion/Vol-IX/ 6443
Himachal Pradesh Forest Department

Dated Shimla-1, the 5-1-2022

From: Principal CCF Wildlife and CWLW, HP Shimla. To: Nodal Officer-cum-APCCF (FCA) O/o Pr. CCF (HoFF) Shimla.

Subject: Diversion of 0.1982 hectare of forest land in favour of Block Development Officer Kullu, District Kullu for the construction of Solid Waste Management Plant at Kasol within the jurisdiction of Parbati Forest Division Kullu, HP

Memo. Kindly refer to your office memo No. Ft.48-5492/2021 (FCA) dated 02.09.2021 addressed to BDO Kullu on the subject cited above.


In this regard, CF GHNP Shamshi has submitted her report on the above cited subject and on the basis of her report the comments of undersigned are as under:-

1. That the aerial distance of proposed site from the boundary of Kanawar WLS is 1 Km. and from its proposed Eco-Sensitive Zone is 800 Meters.
2. That there will be no direct/disturbance to flora and fauna of Kanawar WLS.
3. CF GHNP Shamshi further stated that there is no specific wild animal passage in the above area and in view of this there is no requirement of animal passage plan.

However, while taking further necessary action in the matter it may be ensured that all the instructions, rules, stipulations and guidelines on diversion of land are strictly observed and adhered to.

This is for favour of information and further necessary action at your end please.

Paul
PCCF, WL. &
CWLW, HP



No.C.I.7/ 62 /
H.P. Forest Department.

Dated Kullu, the/ 7-4-2021.



56
LH
9/4/2021

From: - Divisional Forest Officer,
Wild Life Division, Kullu.

To: - Block Development Officer,
Development Block Kullu,
Distt. Kullu, H.P.

Subject: - **Regarding issue of Eco-Sensitive Zone Certificate..**

Sir,

Kindly refer to your office letter No. 18893 dated 08.03.2021, on the subject cited above.

2 In this regard, it is informed that as per the field report of RO. Wild life Kullu the proposed site for construction of Solid Waste Management Plant at Kasol G.P.Kasol, in Distt. Kullu, HP does not fall within the boundary of Kanawar Wild Life Sanctuary as well as its proposed Eco-Sensitive Zone. The aerial distance from Kanawar Wildlife Sanctuary & its proposed Eco-Sensitive Zone is as under:-

Name of nearest Wild Life Sanctuary	Distance from the Boundary of Sanctuary.	Distance from the Boundary of proposed Eco-Sensitive Zone.
Kanawar, Wild Life Sanctuary	1 Km.	800Meters

Deepak ji
This is for favour of information please.

Yours faithfully,

Divisional Forest Officer,
Wildlife Division, Kullu.

LSO
JE

mmw
08/04/2021

Sur
9/4/2021

52

DETAIL PROJECT ESTIMATE COST

In respect of diversion of 0.1982 hec . of forest land for the construction of Solid Waste Management Plant at Kasol Tehsil Bhunter District Kullu HP.

The total project estimated cost the construction of Solid Waste Management Plant at Kasol Tehsil Bhunter District Kullu HP is Rs.5000000/--approximately.

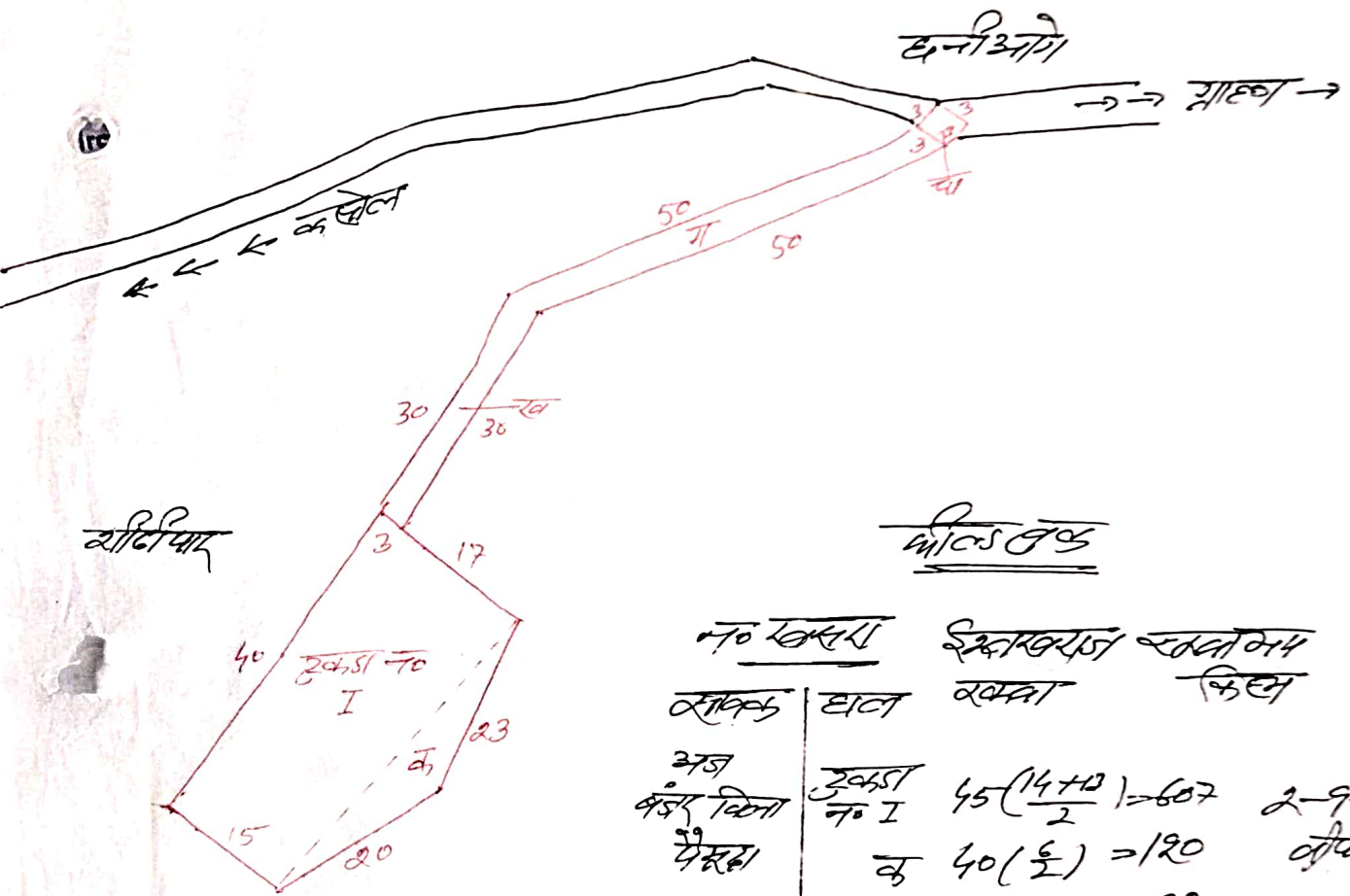
Place:- Kullu.
Dated:- 30/3/2022.


Block Development Officer
Block Development Officer
Development Block Kullu

नवीन मीठा बांध केस संव तल कचरा निष्कादन
 स्वयं लगाने हेतु परस्तादिन भूमि बांधा कीर्तिपद
 कार्य सोसन केसि कनकर वहासील भूचर जिला सुन्दर
 (दि. २०) अक्षय अजुहा नि. रा. अधिकारी सुन्दर दि. १८-१२-१९

उत्तर

पेमाना व हिसाब
 २० मसमति देव



मील लंब

नं. खसरा	इकायन	खजामा	किस्म
खसरा	घल	खजामा	किस्म
अज कंडा किला पेहरा	उकडा नं. I	$45 \left(\frac{14+10}{2} \right) = 607$	२-१-०
	क	$40 \left(\frac{1}{2} \right) = 120$	वोप्रा
	ख	$30 \times 3 = 90$	
	ग	$50 \times 3 = 150$	(००.१५.८२)
	घ	$3 \times 3 = 9$	होमर
		९७६	

14
 ग्रामीण राजस्व अधिकारी
 राजस्व ग्राम सोसन
 रा. भुन्तर जिला कुल्लू
 16/12/2020

श्रीमानजी, आदेश अनुसार जिला राजस्व अधिकारी
(कलकत्ता दिनांक 18-11-19 की अनुपालना में
तरीमा मौका वाकत बेस एवं ताल कचरा
निष्पादन संपन्न लगाने हेतु की निम्नकार
रिपोर्ट हस्तु जैल है:-

1. प्रस्तावित भूमि बंजर विला पैदा सरकारी
भूमि है।
2. प्रस्तावित भूमि बसोल ग्राहण स्टड से
बीदीया नामक जगह पर है।
3. प्रस्तावित भूमि बसोल बांध से लगभग 2 फीट की
दूरी पर है।
4. प्रस्तावित भूमि पर किसी भी प्रकार का धार्मिक
स्थान, पानी का स्त्रोल, चारागाह, गमशान भूमि व
किसी स्थान न है।
5. प्रस्तावित भूमि पर 1 पेड दिया मौजूद है।
6. प्रस्तावित भूमि पर 1 पेड हल का है।

18/12/2020

No. PCH-HA(1)/2014-FRA- 28320-97.
Government of Himachal Pradesh.
Panchayati Raj Department.

From: Principal Secretary (RD & PR)
Panchayati Raj H.P.

To All the Block Development Officers,
Himachal Pradesh.

Shimla-9,

dated 28-03/2017

Subject:- Regarding authorization for User Agency under Forest Right Act, 2006 in schemes of Rural Development and Panchayati Raj.

Sir,

I am directed to inform you that the Block Development officers have been authorized to apply for diversion of Forest land/ seeking NOC under Forest Conservation Act, 1980 in schemes of Rural Development and Panchayati Raj vide letter No. RDD-AA(D)15-4/2015 dated 7th May, 2016.

You are, also, hereby authorized to apply Forest land diversion cases under section 3(2) of The Scheduled Tribes and Other Traditional Forest Dwellers (recognition of Forest Rights) Act, 2006, where development works are to be executed by the Gram Panchayats/Panchayat Samitis, in order to minimise the delays and effective monitoring of the cases. The letter No. PCH-HA(1)/14-FRA-20552-63 dated 15.02.2017 is hereby withdrawn.

Yours faithfully,

R. K. Sharma

Director-cum-Ex-Officio Secretary
to the Govt. of Himachal Pradesh.
dated 28-03/2017

Encl No. PCH-HA(1)/14-FRA- 28320-413

Copy for information and necessary action

1. Joint Director (Rural Development) H.P., Shimla-9.
2. All the Deputy Commissioners in Himachal Pradesh.
3. All the District Panchayat Officers in Himachal Pradesh.
4. Confidential Branch, Hqrs/Guard file.

R. K. Sharma
27/3/2017

Director-cum-Ex-Officio Secretary
to the Govt. of Himachal Pradesh.


[Signature]
Block Development Officer
Development Block Kullu

UNDERTAKING

In respect of diversion of 0.1982 hec . of forest land for the Construction of Solid Waste Management Plant at Kasol Tehsil Bhunter District Kullu HP.

I,Block Development Officer , Development Block Kullu H.P. is hereby undertake that there will be no **Non-littering of the garbage in forest/near to water site/source during transportation from village Kasol /Market to Solid Waste Management Plant.**

Place:- Kullu.
Dated:- 30/3/2022.


Block Development Officer
~~Development Block Kullu~~
Development Block Kullu

UNDERTAKING

In respect of diversion of 0.1982 hec . of forest land for the construction of Solid Waste Management Plant at Kasol Tehsil Bhunter District Kullu HP.

As an when check (All Document) singed /verified by the concerned DFO revised /singed document will be uploaded by the User Agency.

Place:-.....Kullu.
Dated:-.....30/3/2022.....



Block Development Officer
Development Block Kullu
Development Block Kullu

UNDERTAKING

In respect of diversion of 0.1982 hec . of forest land for the construction of Solid Waste Management Plant at Kasol Tehsil Bhunter District Kullu HP.

We undertake to pay the value of environment loss and Net Forest Value in accordance with the bill raised by competent authority as and when asked to pay payment .

Place:- Kullu.
Dated:- 30/3/2022 .


Block Development Officer
Block Development Officer
Development Block Kullu

UNDERTAKING

In respect of diversion of 0.1982 hec . of forest land for the construction of Solid Waste Management Plant at Kasol Tehsil Bhunter District Kullu HP.

We undertake to bear the cost of raising and maintenance of compensatory afforestation and / or penl Compensatory afforestation as well as cost for protection and regeneration of safety Zone ,etc. as the scheme prepared by the State Government .

Place:-.....Kullu.
Dated:-.....30/3/2022.....


Block Development Officer
Block Development Officer
Development Block Kullu
Development Block Kullu

UNDERTAKING

In respect of diversion of 0.1982 hec . of forest land for the construction of Solid Waste Management Plant at Kasol Tehsil Bhunter District Kullu HP.

I,Block Development Officer , Development Block Kullu H.P. is hereby undertake that the site is 2 Km away from kasol village, there is no habitant in that area. The work will be carried out in such a manner that the natural balance in an ecosystem is maintained.

Place:-.....Kullu.
Dated:-.....30/3/2022.....



Block Development Officer
Development Block Kullu

FUND AVAILABILITY CERTIFICATE

In respect of diversion of 0.1982 hec . of forest land for the construction of Solid Waste Management Plant at Kasol Tehsil Bhunter District Kullu HP.

It is certified that sufficient budget /fund would be made available for the construction of Solid Waste Management Plant at Kasol Tehsil Bhunter District Kullu HP.

Place:-.....Kullu.....
Dated:-.....30/3/2022.....



Block Development Officer
Development Block Kullu

CERTIFICATE

In respect of diversion of 0.1982 hec . of forest land for the construction of Solid Waste Management Plant at Kasol Tehsil Bhunter District Kullu HP.

It is certified that the proposal is final and will not be changed at later stage.

Place:-.....Kullu.....
Dated:-.....30/3/2022.....


Block Development Officer
Development Block Kullu

CERTIFICATE

In respect of diversion of 0.1982 hec . of forest land for the construction of Solid Waste Management Plant at Kasol Tehsil Bhunter District Kullu HP.

Certified that no work will be carried out for Construction of Solid Waste Management Plant at Kasol till the approval from the competent authority.

Place:- Kullu.
Dated:- 30/3/2022.


Block Development Officer
Block Development Officer
Development Block Kullu
Development Block Kullu

Through e-mail & by date -
District Swachh Bharat Mission (G) Kullu
 Office of District Rural Development Agency

दूरभाष - 01902-223444, 222290, ईमेल sbmkullu@gmail.com.



No. DRDA/ Klu/SBM/19-2019/

Dated- 27 Feb., 2020

Sanction Order

The shelf amounting Rs. 11,01,26,160/- (Eleven Crore & Convergence was approved in the meeting of the District Swachh Bharat Mission (G) Kullu held on dated 30-12-2019. In exercise of the powers vested in me under the Guidelines issued for DRDA the Administrative approval & Financial Sanction amounting to Rs. 6,07,88,600/- (Six Crore Seven Lakh Eighty Eight Thousand Six Hundred only) for 46 Revised & New GPs is hereby accorded for various Solid & Liquid Waste Management activities under SBM (G) as per the Shelf received from the Gram Panchayats submitted by the BDO Kullu, Naggar, Banjar, and Nirmand, (Annexure-A). The GP wise detail of approved amount is as under-

Sr. No.	Development Block	Gram Panchayat	Provision of Fund under SLWM (In Lakhs)	Total Shelf Amt. (including GP Resources & Convergence)	Approved Shelf for SLWM (SBM) (In Rs.)
1	2	3	4	5	6
Revised Gram Panchayats					
1.	Kullu	Shamshi	15.00	2650000.00	1082000.00
2.		Mohal	20.00	2380000.00	1542000.00
3.		Kalehali	15.00	570000.00	570000.00
4.		Tegubehar	12.00	1330000.00	760000.00
5.		Manikaran	15.00	3110000.00	1083800.00
6.		Bandrol	20.00	1800000.00	1510000.00
7.		Bashing	15.00	1540000.00	1066000.00
8.		Balh	20.00	2000000.00	1515000.00
9.		Mashgan	15.00	1000000.00	1000000.00
10.		Haat	15.00	2270000.00	1050000.00
11.		Bajaura	15.00	3390000.00	1025000.00
12.		Kasol	15.00	1000000.00	1050000.00
13.		Jard Bhuthi Coloney	20.00	2170000.00	1520000.00
14.		Barsheni	20.00	3910000.00	1528800.00
		Total	232.00	29120000.00	16302600.00

Block Development Office
 Development Block Kullu

Sr. No.	Development Block	Gram Panchayat	Provision of Fund under SLWM (In Lakhs)	Total Shelf Amt. (including GP Resources & Convergence)	Shelf Amount Approved (In Rs.)
1.	Naggar	Prini	15.00	3825000.00	1100000.00
2.		Devgarh	15.00	4815000.00	1050000.00
3.		Baragran	15.00	1985000.00	1024000.00
4.		Burua	15.00	2386900.00	1065000.00
5.		Bran	15.00	1985000.00	1025000.00
6.		Duware	15.00	3410000.00	1100000.00
7.		Hallan-2	20.00	2250000.00	1550000.00
8.		Katrain	20.00	2000000.00	1550000.00
9.		Shanag	20.00	3820000.00	1520000.00
10.		Manali	20.00	5043000.00	1600000.00
		Total	170.00	31533000.00	12584000.00
1.	Banjar	Dhaugi	15.00	1086000.00	1020000.00
2.		Larji	12.00	3966000.00	740000.00
3.		Manglore	20.00	5895000.00	1556000.00
4.		Kandhidhar	15.00	3325000.00	1016000.00
5.		Dushahad	12.00	1080000.00	717000.00
		Total	74.00	15741000.00	5049000.00
1.	Nirmand	Saragha	15.00	1063000.00	1063000.00
2.		Poshna	20.00	1550000.00	1550000.00
3.		Shilli	15.00	1050000.00	1050000.00
4.		Lote	15.00	1150000.00	1150000.00
5.		Bahwa	15.00	1500000.00	1500000.00
6.		Nither	15.00	2300000.00	2300000.00
		Total	95.00	8613000.00	8613000.00
		Total (1)	-	84612000.00	42548600.00

New Gram Panchayats-

Sr. No.	Development Block	Gram Panchayat	Provision of Fund under SLWM (In Lakhs)	Total Shelf Amt. (including GP Resources & Convergence)	Shelf Amount Approved (In Rs.)
1	2	3	4		5
1	Kullu	Choparsa	15.00	1900000.00	1500000.00
2		Shurad	15.00	2150000.00	1500000.00
3		Nraish	15.00	700000.00	700000.00
4		Shilanal	15.00	2100000.00	1500000.00
		Total	60.00	6850000.00	5200000.00

1	Nagger	Mandalgarh	20.00	2040000.00	2000000.00
2		Palchan	20.00	2940000.00	2000000.00
3		Hallan-1	20.00	3380000.00	2000000.00
		Total	60.00	8360000.00	6000000.00
1	Nirmand	Kharga	20.00	4754000.00	2000000.00
2		Kote	20.00	2000000.00	1490000.00
3		Dehra	20.00	1550000.00	1550000.00
4		Rahnu	20.00	2000000.00	2000000.00
		Total (2)	80.00	10300000.00	7040000.00
		G.Total (1+2)	-	25510000.00	18240000.00
			-	110120160.00	60788600.00

Terms and Conditions:-


- 1 The Block Development Officer will execute the works through the concerned Gram Panchayats after completing all the Codal formalities.
- 2 Before execution, the estimates be framed and the technical sanction be obtained from the competent authority for all civil works.
- 3 The consolidated funds are being released to the BDOs & they can utilize the funds as per requirements of GPs. The financial rules as per HPFR-2019 be followed strictly and purchase of machinery will be made through GEM.
- 4 The expenditure of the schemes should not exceed the estimated cost.
- 5 The demand of funds should be reported along with UCs of the amount already incurred by the concerned GP and GP wise expenditure detail should be maintained at block level.
- 6 The sanctioned work should be completed within three months & UCs/CCs submitted GP/work wise to DRDA.
- 7 The fund may be utilized in accordance with the guidelines of SBM (G).
- 8 The concerned beneficiaries will take the responsibilities of maintenance of the assets.
- 9 No funds should be released to the GPs over & above the maximum limit/cap as per sanction/ Guidelines.

72
Before execution of the works Block Development Officer, JE (Nodal Officer SLWM), Nodal officer (SBM), Panchayat Secretary/Sahayak, Technical Assistant of concerned Gram Panchayat shall ensure that every work is according to SBM (G) guideline. It may be ensure that durable assets are undertaken for execution linked with in the livelihood as per the Govt. instructions.

Before and after Photographs of the works which are executed under SBM (G) be submitted.

Social audit as prescribed in the SBM (G) guideline be conducted for every work and report of Social audit be submitted to DRDA.


No additional financial liability should be created.


(Dr. Richa Verma)

DC-cum-Chief Executive Officer,
DRDA Kullu, H.P.

Endst:No- DRDA/Kullu/SBM/19-2019/ 29431-35 Dated:- 27-02-2020

Copy Forwarded to- All BDOs in Kullu District for information & further necessary action.


(Dr. Richa Verma)

DC-cum-Chief Executive Officer,
DRDA Kullu, H.P.


Block Development Officer
Development Block Kullu