

← TO SHIMLA






TO MATAUR →

VILLAGE : KOLAKA (66)
TEHSIL : DARLAGHAT
DISTRICT : SOLAN

VILLAGE : KOLAKA (66)
TEHSIL : DARLAGHAT
DISTRICT : SOLAN


Project Director
NHAI PIU HAMIRPUR

Legend:-

Proposed Centerline:  Khasra Line:  Proposed Right of Way: 
Existing Right of Way:  Village Boundary:  Additional PROW: 

Forest Marking: 

Muck Dumping Site Forest: 

Muck Dumping Site Non Forest: 



Scale:-

1 : 1500

Project Title:

Rehabilitation and Upgrading of Existing Road to 4 Lane from Shalaghat to Nauni Chowk (Shalaghat to Reota Village-Pkg IIA, Reota Village to Daseharan Village-Pkg IIB & Daseharan Village to Nauni Chowk-Pkg IIC) of NH 205 [Design Chainage - Km 28+800 to Km 58+450, Design Length - 29.65 Km] in the State of Himachal Pradesh





Drawing Name:

STRIP PLAN

(PACKAGE-II)

Intercontinental Consultants & Technocrats Pvt Ltd,
A-8, Green Park, New Delhi - 110016
Ph : 4086-3000, Fax 2685-5252



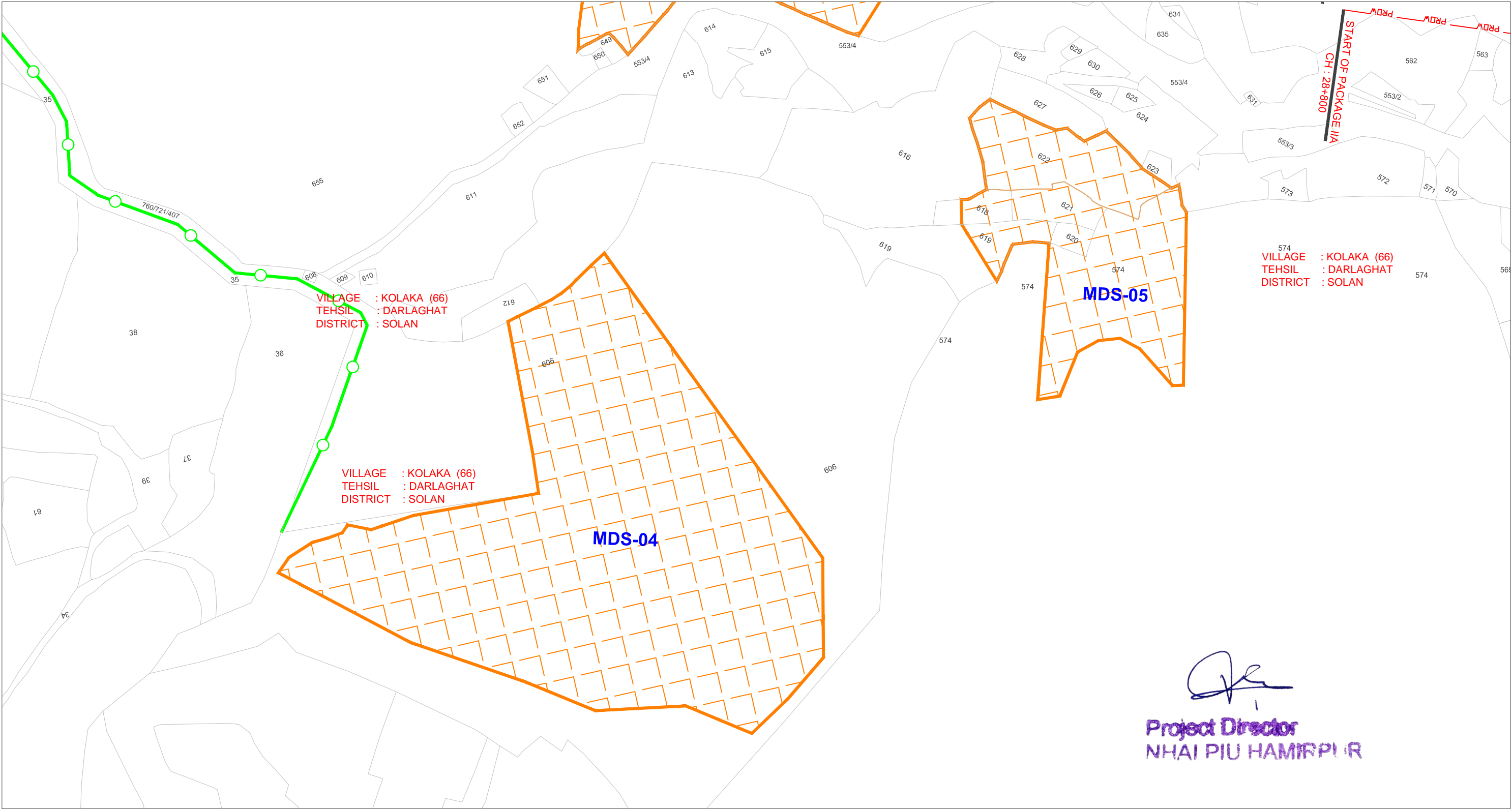
 Shiv kumar Gupta Prepared by	 Devendra Kumar Designed by	 Neeraj Choudhary Checked by	 Sandip Bhattacharjee Approved by
--	--	---	--

R0	June, 2024	DPR	
Revisions	Date	Description	Checked by
Revisions			
DRAWING No: NHAI/NH-88/SHI-MAT/SP/ 01 /R0			
11062024			

START OF PROJECT
CH : 28+800

← TO SHIMLA

TO MATAUR →



Legend:-

Proposed Centerline: ---

Khasra Line: —

Proposed Right of Way: --- PROW

Forest Marking: ■■■■■

Muck Dumping Site Forest: ■■■■■

Existing Right of Way: --- ERDW

Village Boundary: —●—●—●—

Additional PROW: --- PROW

Muck Dumping Site Non Forest: ■■■■■



Scale:-

1 : 1500

Project Title:

Rehabilitation and Upgrading of Existing Road to 4 Lane from Shalaghat to Nauni Chowk (Shalaghat to Reota Village-Pkg IIA, Reota Village to Daseharan Village-Pkg IIB & Daseharan Village to Nauni Chowk-Pkg IIC) of NH 205 [Design Chainage - Km 28+800 to Km 58+450, Design Length - 29.65 Km] in the State of Himachal Pradesh

Drawing Name:

STRIP PLAN

(PACKAGE-II)



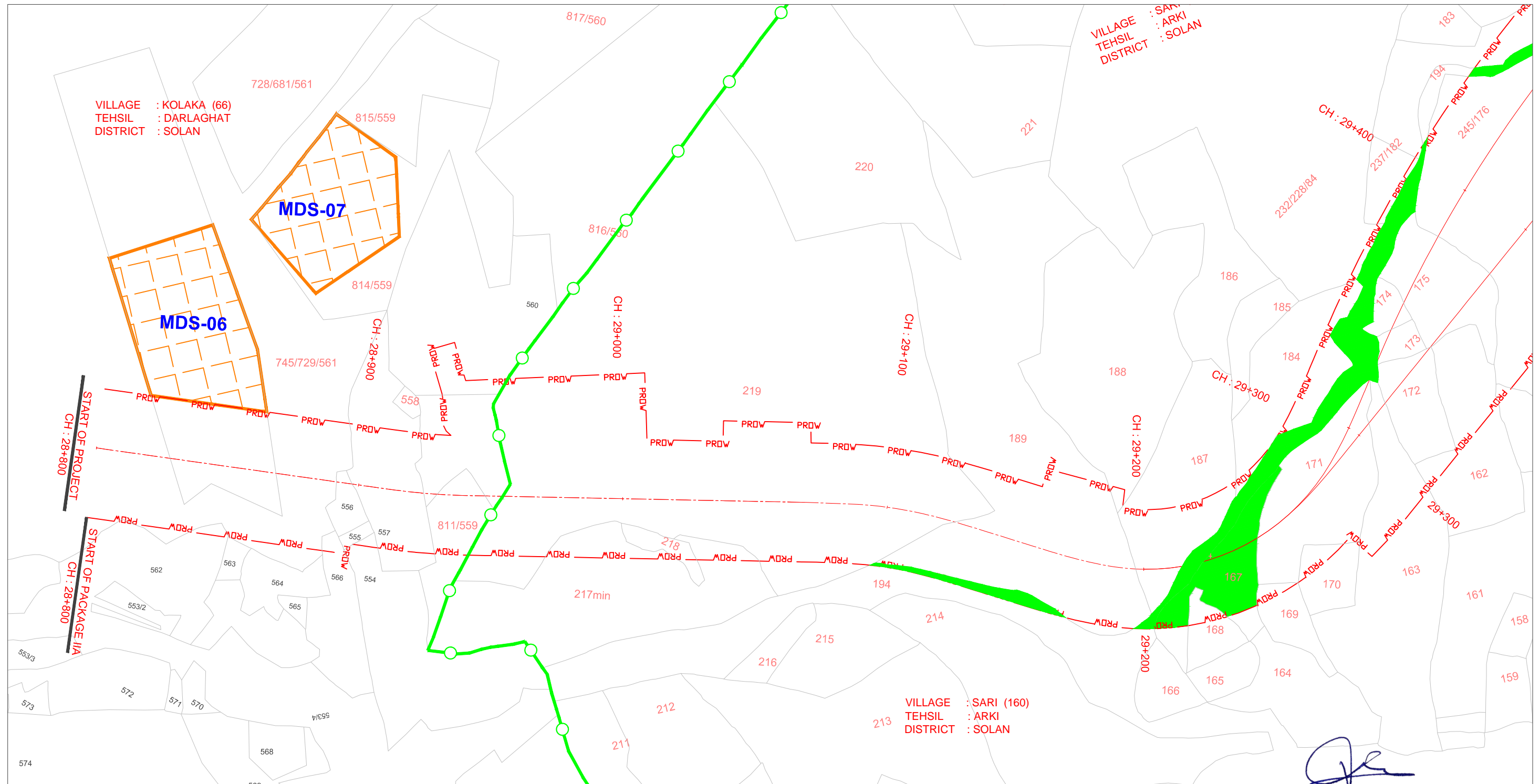
Intercontinental Consultants & Technocrats Pvt Ltd,
A-8, Green Park, New Delhi - 110016
Ph : 4086-3000, Fax 2685-5252

Shiv kumar Gupta	Devendra Kumar	Neeraj Choudhary	Sandip Bhattacharjee
Prepared by	Designed by	Checked by	Approved by

R0	June, 2024	DPR	
Revisions	Date	Description	Checked by
Revisions			
DRAWING No: NHAI/NH-88/SHI-MAT/SP/ 01 /R0			
11062024			



← TO SHIMLA

TO MATAUR →



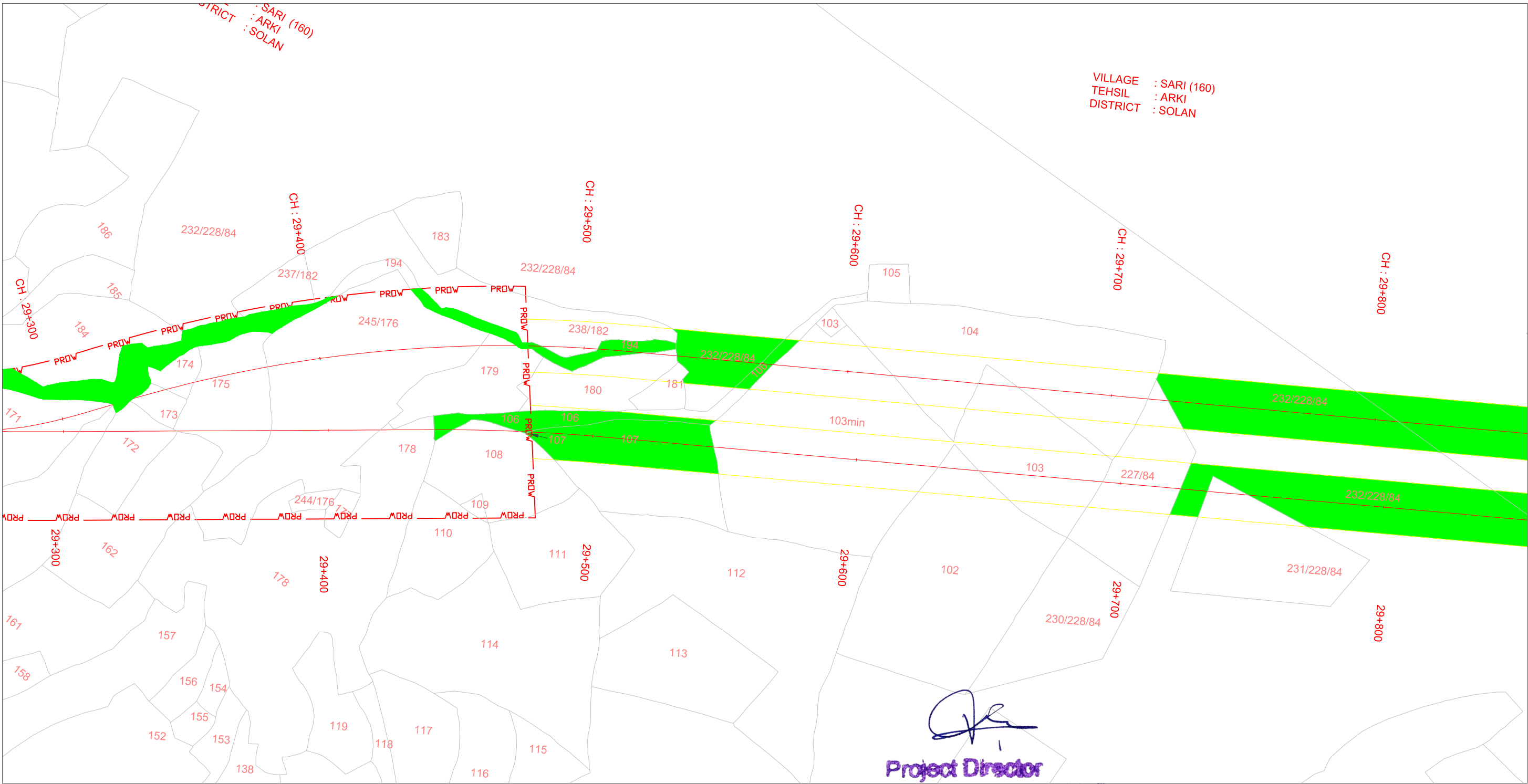
Legend:-

Proposed Centerline: --- Khasra Line: --- Proposed Right of Way: --- Forest Marking: Muck Dumping Site Forest:
Existing Right of Way: --- Village Boundary: --- Additional PROW: --- Muck Dumping Site Non Forest:

 NATIONAL HIGHWAYS AUTHORITY OF INDIA	Scale:- 1 : 1500	Project Title: Rehabilitation and Upgrading of Existing Road to 4 Lane from Shalaghat to Nauni Chowk (Shalaghat to Reota Village-Pkg IIA, Reota Village to Daseharan Village-Pkg IIB & Daseharan Village to Nauni Chowk-Pkg IIC) of NH 205 [Design Chainage - Km 28+800 to Km 58+450, Design Length - 29.65 Km] in the State of Himachal Pradesh	Drawing Name: STRIP PLAN (PACKAGE-II)	 Intercontinental Consultants & Technocrats Pvt Ltd, A-8, Green Park, New Delhi - 110016 Ph : 4086-3000, Fax 2685-5252	Revisions			
					DRAWING No: NHAI/NH-88/SHI-MAT/SP/ 01 /R0			
					11062024			







← TO SHIMLA

TO MATAUR →



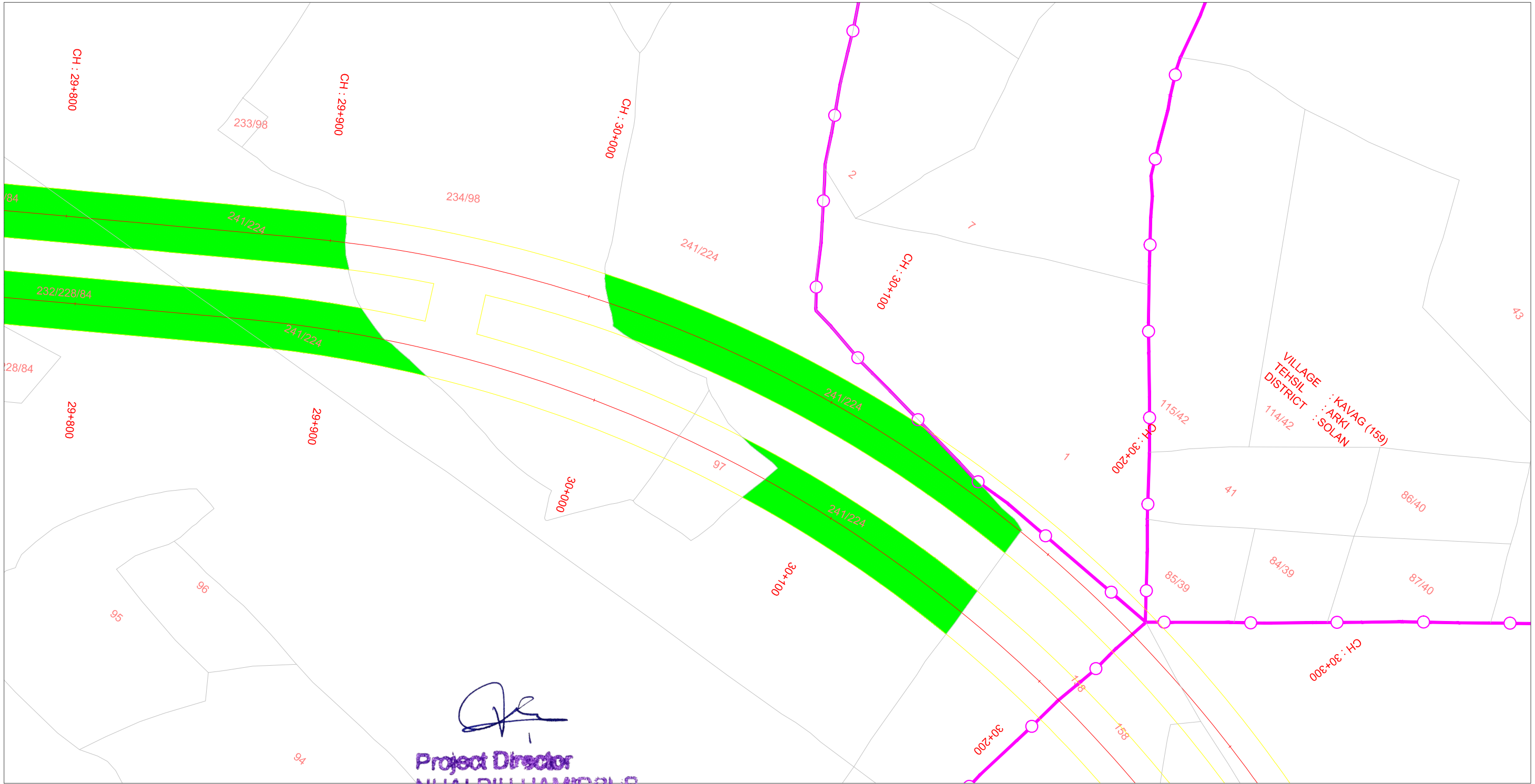
Legend:-

Proposed Centerline: --- Khasra Line: --- Proposed Right of Way: --- Forest Marking: ■
Existing Right of Way: --- Village Boundary: --- Additional PROW: --- Muck Dumping Site Forest: ■
Muck Dumping Site Non Forest: ■

 NATIONAL HIGHWAYS AUTHORITY OF INDIA	Scale:- 1 : 1500	Project Title: Rehabilitation and Upgrading of Existing Road to 4 Lane from Shalaghat to Nauni Chowk (Shalaghat to Reota Village-Pkg IIA, Reota Village to Daseharan Village-Pkg IIB & Daseharan Village to Nauni Chowk-Pkg IIC) of NH 205 [Design Chainage - Km 28+800 to Km 58+450, Design Length - 29.65 Km] in the State of Himachal Pradesh	Drawing Name: STRIP PLAN (PACKAGE-II)	Intercontinental Consultants & Technocrats Pvt Ltd, A-8, Green Park, New Delhi - 110016 Ph : 4086-3000, Fax 2685-5252				Revisions		
									DRAWING No: NHAI/NH-88/SHI-MAT/SP/ 01 /R0	
										
					Shiv kumar Gupta	Devendra Kumar	Neeraj Choudhary	Sandip Bhattacharjee		
				Prepared by	Designed by	Checked by	Approved by	11062024		

← TO SHIMLA

TO MATAUR →




Project Director
NHAI PIU HAMIRPUR

Legend:-

Proposed Centerline:  Khasra Line:  Proposed Right of Way: 
Existing Right of Way:  Village Boundary:  Additional PROW: 

Forest Marking: 

Muck Dumping Site Forest: 

Muck Dumping Site Non Forest: 







Scale:-
1 : 1500

Project Title:
Rehabilitation and Upgrading of Existing Road to 4 Lane from Shalaghat to Nauni Chowk (Shalaghat to Reota Village-Pkg IIA, Reota Village to Daseharan Village-Pkg IIB & Daseharan Village to Nauni Chowk-Pkg IIC) of NH 205 [Design Chainage - Km 28+800 to Km 58+450, Design Length - 29.65 Km] in the State of Himachal Pradesh

Drawing Name:
STRIP PLAN
(PACKAGE-II)

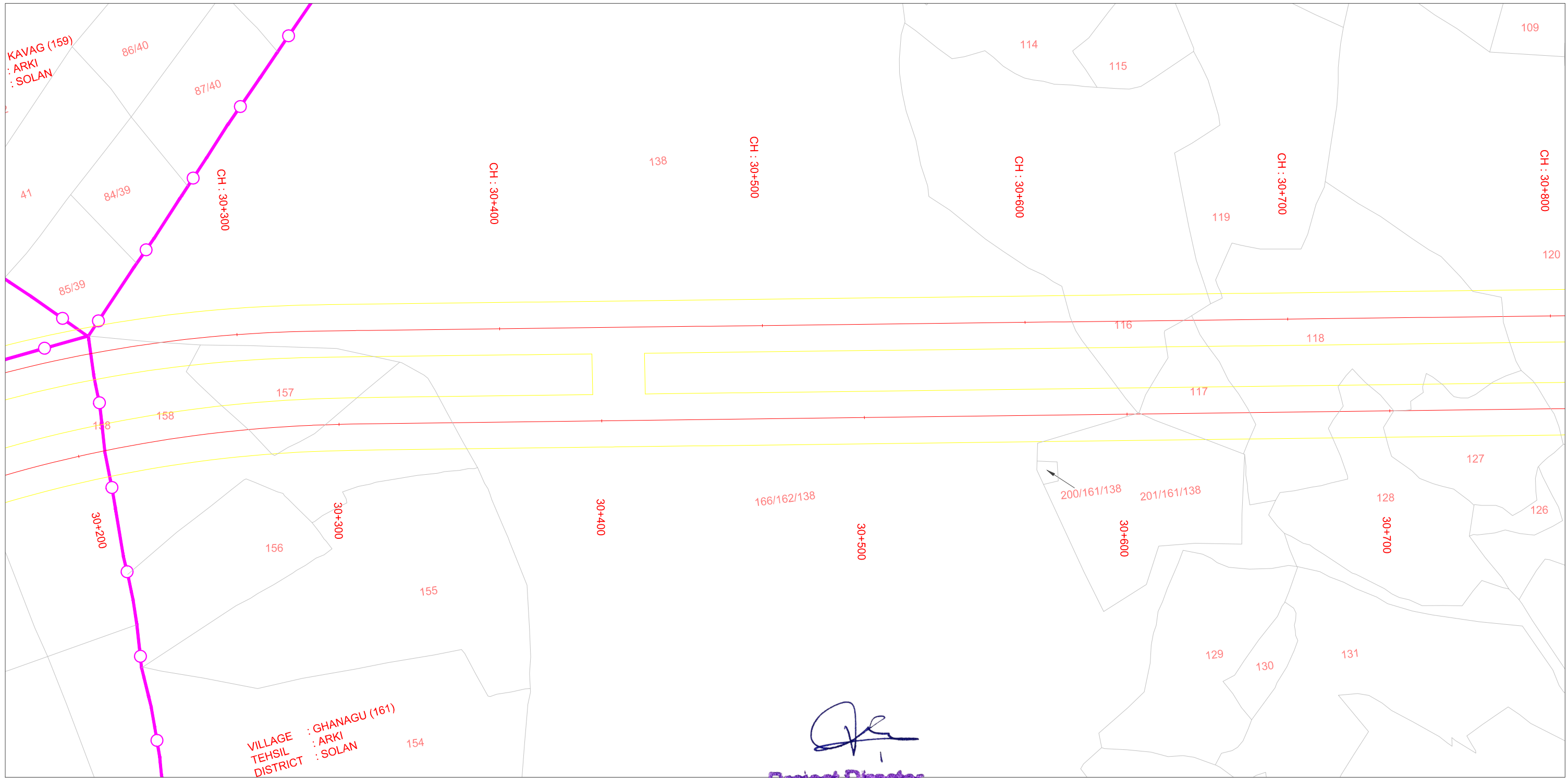
Intercontinental Consultants & Technocrats Pvt Ltd,
A-8, Green Park, New Delhi - 110016
Ph : 4086-3000, Fax 2685-5252

 Shiv Kumar Gupta
 Devendra Kumar
 Neeraj Choudhary
 Sandip Bhattacharjee
Prepared by Designed by Checked by Approved by

R0	June, 2024	DPR	
Revisions	Date	Description	Checked by
Revisions			
DRAWING No: NHAI/NH-88/SHI-MAT/SP/ 01 /R0			
11062024			







← TO SHIMLA

TO MATAUR →



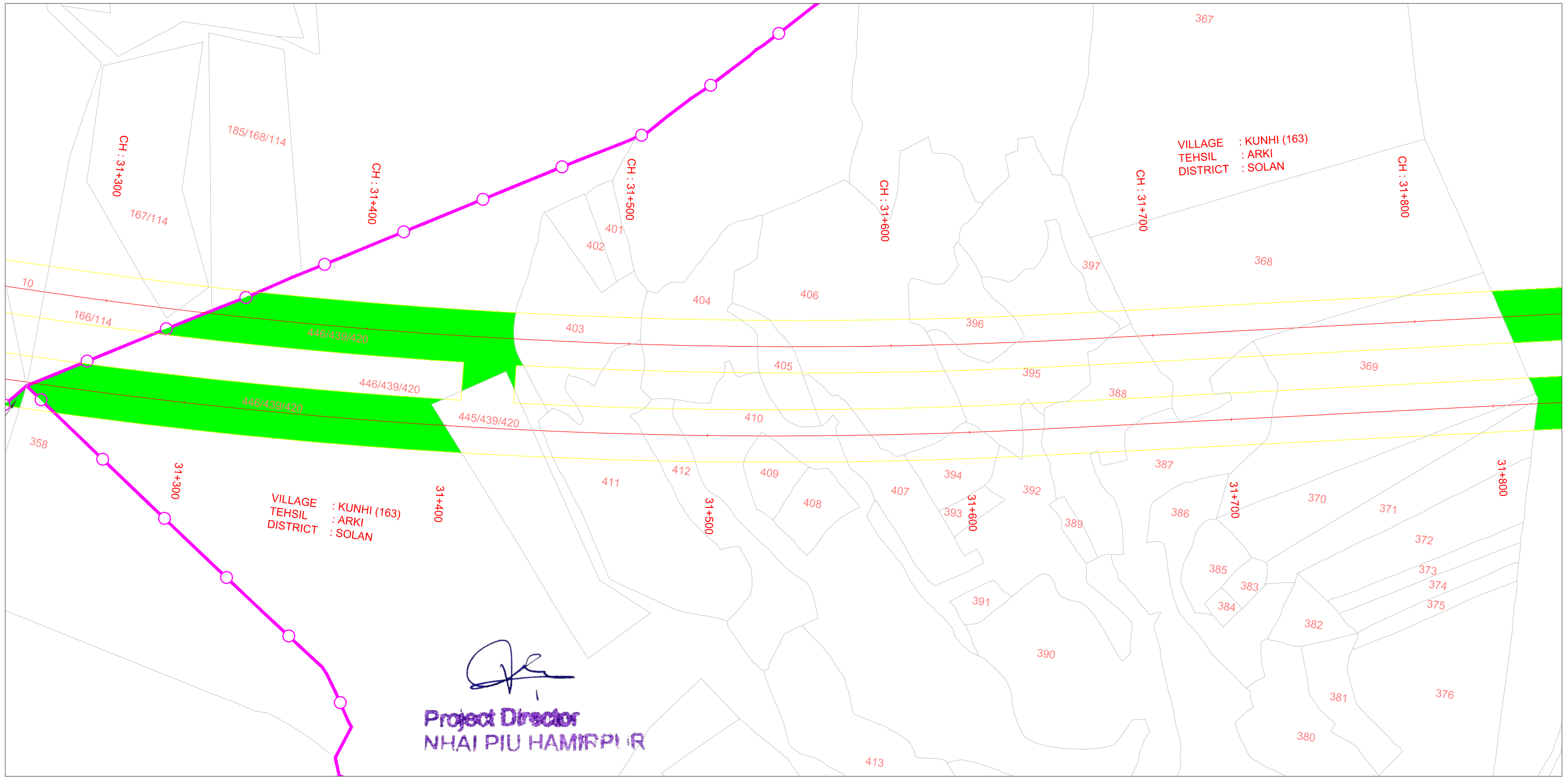
Legend:-

Proposed Centerline: --- Khasra Line: --- Proposed Right of Way: --- Forest Marking: XXXXXX Muck Dumping Site Forest: XXXXXX
Existing Right of Way: --- Village Boundary: --- Additional PROW: --- Muck Dumping Site Non Forest: XXXXXX

 NATIONAL HIGHWAYS AUTHORITY OF INDIA	Scale:- 1 : 1500	Project Title: Rehabilitation and Upgrading of Existing Road to 4 Lane from Shalaghat to Nauni Chowk (Shalaghat to Reota Village-Pkg IIA, Reota Village to Daseharan Village-Pkg IIB & Daseharan Village to Nauni Chowk-Pkg IIC) of NH 205 [Design Chainage - Km 28+800 to Km 58+450, Design Length - 29.65 Km] in the State of Himachal Pradesh	Drawing Name: STRIP PLAN (PACKAGE-II)	Intercontinental Consultants & Technocrats Pvt Ltd, A-8, Green Park, New Delhi - 110016 Ph : 4086-3000, Fax 2685-5252				Revisions		
									DRAWING No: NHAI/NH-88/SHI-MAT/SP/ 01 /R0	
					Shiv kumar Gupta	Devendra Kumar	Neeraj Choudhary	Sandip Bhattacharjee		
					Prepared by	Designed by	Checked by	Approved by	11062024	







← TO SHIMLA

TO MATAUR →



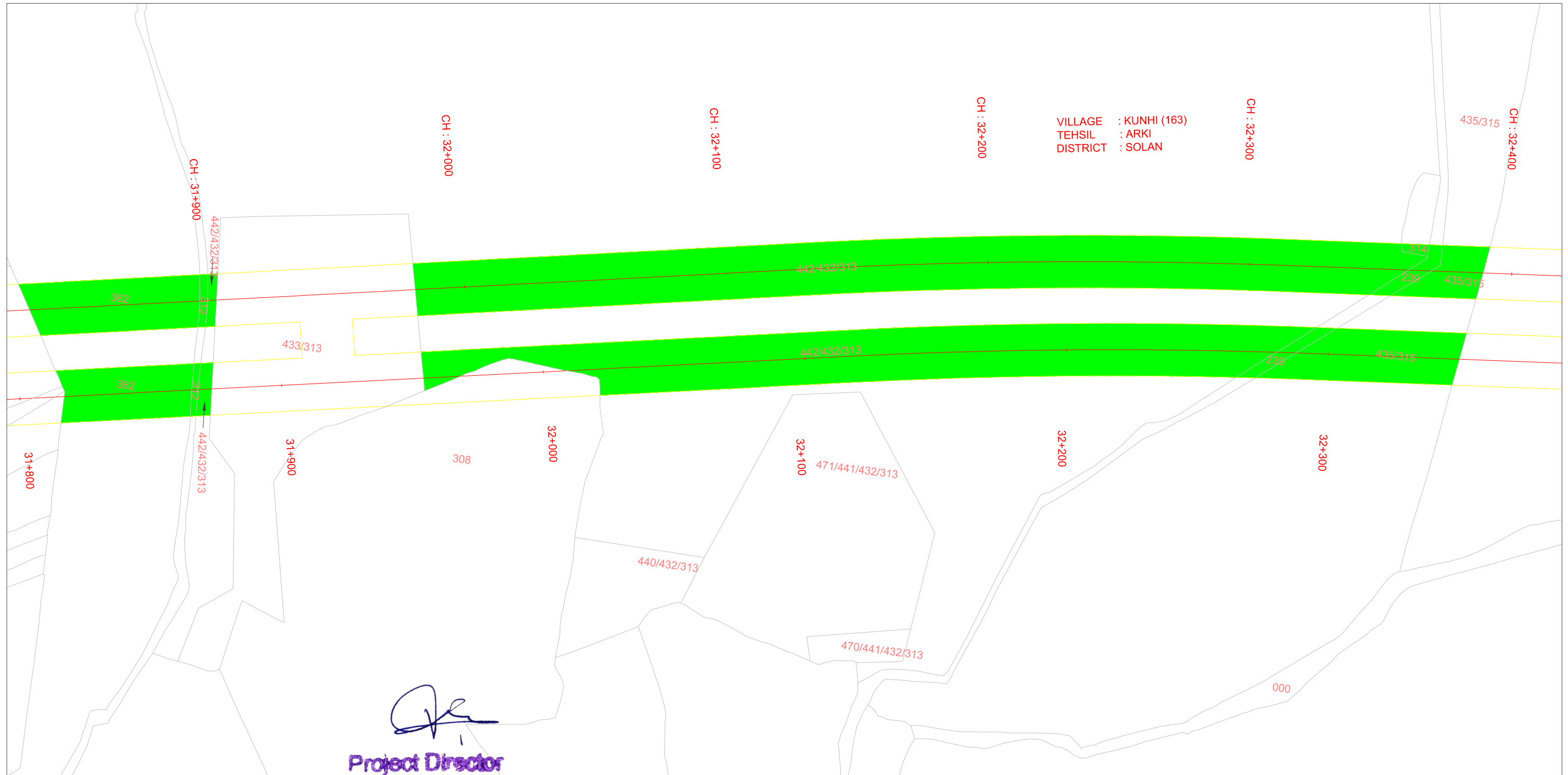
Legend:-

Proposed Centerline: --- Khasra Line: --- Proposed Right of Way: --- Forest Marking: [Pattern]
Existing Right of Way: --- Village Boundary: --- Additional PROW: --- Muck Dumping Site Forest: [Pattern]
Muck Dumping Site Non Forest: [Pattern]

 <div>NATIONAL HIGHWAYS AUTHORITY OF INDIA</div>	Scale:- 1 : 1500	Project Title: Rehabilitation and Upgrading of Existing Road to 4 Lane from Shalaghat to Nauni Chowk (Shalaghat to Reota Village-Pkg IIA, Reota Village to Daseharan Village-Pkg IIB & Daseharan Village to Nauni Chowk-Pkg IIC) of NH 205 [Design Chainage - Km 28+800 to Km 58+450, Design Length - 29.65 Km] in the State of Himachal Pradesh	Drawing Name: STRIP PLAN (PACKAGE-II)	Intercontinental Consultants & Technocrats Pvt Ltd, A-8, Green Park, New Delhi - 110016 Ph : 4086-3000, Fax 2685-5252				Revisions		
					 Shiv kumar Gupta	 Devendra Kumar	 Neeraj Choudhary	 Sandip Bhattacharjee	DRAWING No: NHAI/NH-88/SHI-MAT/SP/ 01 /R0	
					Prepared by	Designed by	Checked by	Approved by	11062024	

← TO SHIMLA


TO MATAUR 




Project Director
NHAI PIU HAMIRPUR

Legend:-

Proposed Centerline: — — — — —
Existing Right of Way: — ERDW —

Khasra Line: 

Village Boundary:

Proposed Right of Way:  PROW

Additional PROW: PROW





Forest Marking:

Drawing Name:	STRIP PLAN
	(PACKAGE-II)

Muck Dumping Site Forest:

Muck Dumping Site Non Forest: 

Intercontinental Consultants & Technocrats Pvt Ltd,
A-8, Green Park, New Delhi - 110016
Ph : 4086-3000, Fax 2685-5252

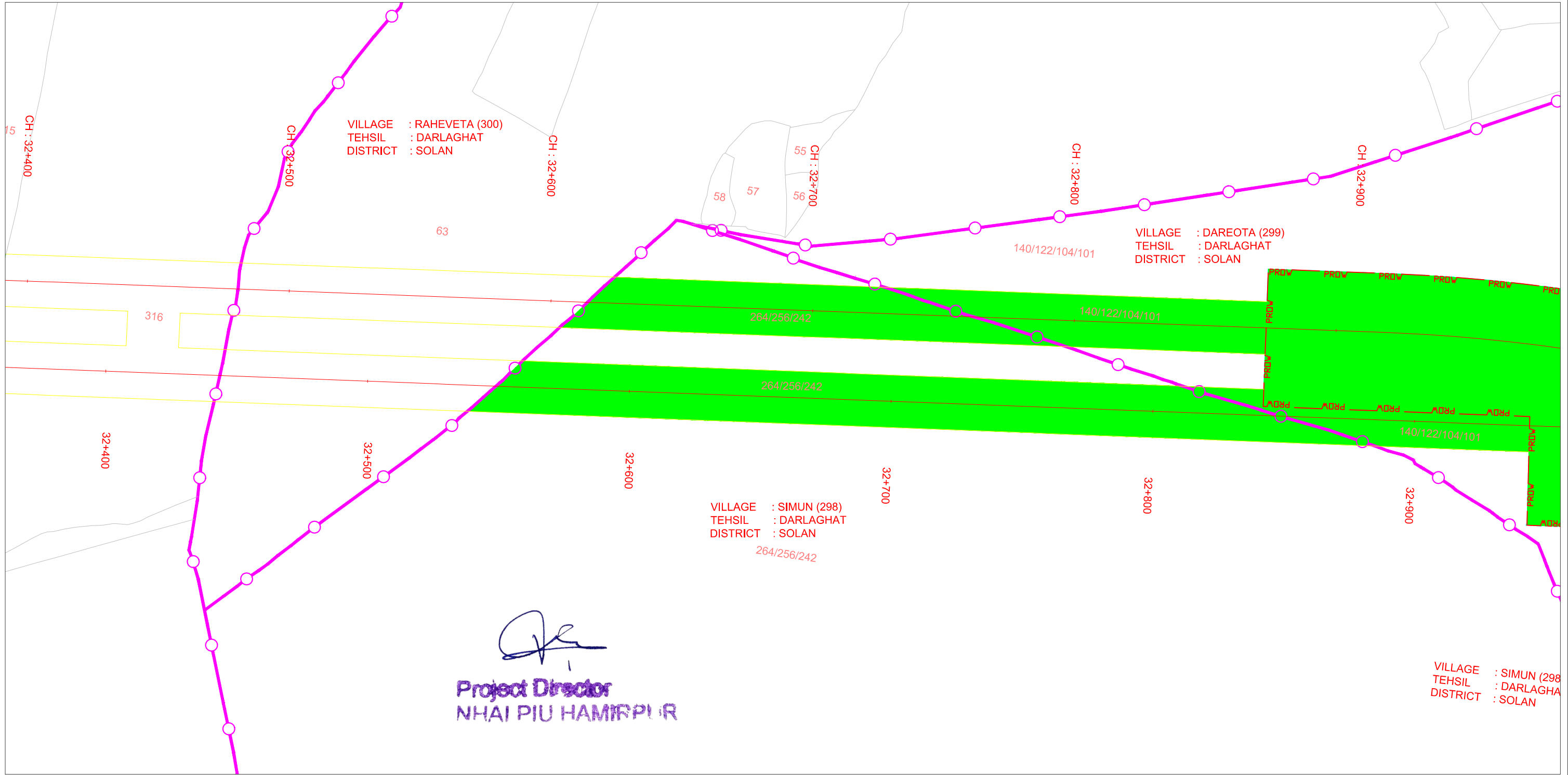
 Shiv kumar Gupta	 Devendra Kumar	 Neeraj Choudhary	 Sandip Bhattacharjee
Prepared by	Designed by	Checked by	Approved by

R0	June, 2024	DPR	
Revisions	Date	Description	Checked by
Revisions			
DRAWING No: NHA1/NH-88/SHI-MAT/SP/ 01 /R0			
11062024			



← TO SHIMLA

TO MATAUR →



Legend:-

Proposed Centerline: ---
Existing Right of Way: --- EROW ---

Khasra Line: ---
Village Boundary: ---

Proposed Right of Way: --- PROW ---
Additional PROW: --- PROW ---

Forest Marking: [Green Box]

Muck Dumping Site Forest: [Green Box]

Muck Dumping Site Non Forest: [Yellow Box]



Scale:-
1 : 1500

Project Title:
Rehabilitation and Upgrading of Existing Road to 4 Lane from Shalaghat to Nauni Chowk (Shalaghat to Reota Village-Pkg IIA, Reota Village to Daseharan Village-Pkg IIB & Daseharan Village to Nauni Chowk-Pkg IIC) of NH 205 [Design Chainage - Km 28+800 to Km 58+450, Design Length - 29.65 Km] in the State of Himachal Pradesh

Drawing Name:
STRIP PLAN
(PACKAGE-II)

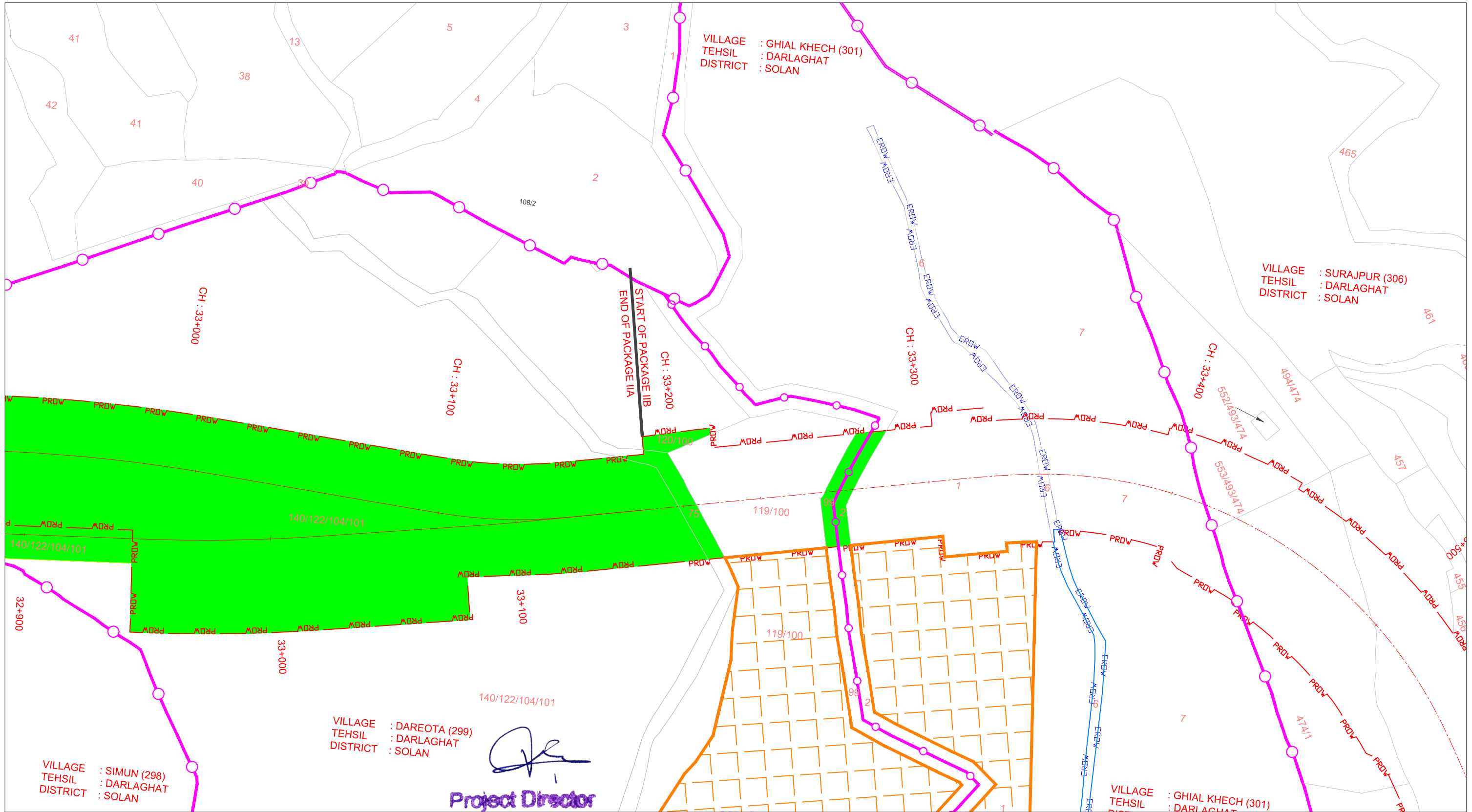
Intercontinental Consultants & Technocrats Pvt Ltd,
A-8, Green Park, New Delhi - 110016
Ph : 4086-3000, Fax 2685-5252

Shiv kumar Gupta	Devendra Kumar	Neeraj Choudhary	Sandip Bhattacharjee
Prepared by	Designed by	Checked by	Approved by

R0	June, 2024	DPR	
Revisions	Date	Description	Checked by
Revisions			
DRAWING No: NHAI/NH-88/SHI-MAT/SP/ 01 /R0			
11062024			

← TO SHIMLA

TO MATAUR →



Legend:-

Proposed Centerline: --- Khasra Line: --- Proposed Right of Way: PRDW
Existing Right of Way: ERDW Village Boundary: ● Additional PROW: PRDW

Forest Marking: ■

Muck Dumping Site Forest: ■

Muck Dumping Site Non Forest: ■



Scale:-
1 : 1500

Project Title:
Rehabilitation and Upgrading of Existing Road to 4 Lane from Shalaghat to Nauni Chowk (Shalaghat to Reota Village-Pkg IIA, Reota Village to Daseharan Village-Pkg IIB & Daseharan Village to Nauni Chowk-Pkg IIC) of NH 205 [Design Chainage - Km 28+800 to Km 58+450, Design Length - 29.65 Km] in the State of Himachal Pradesh

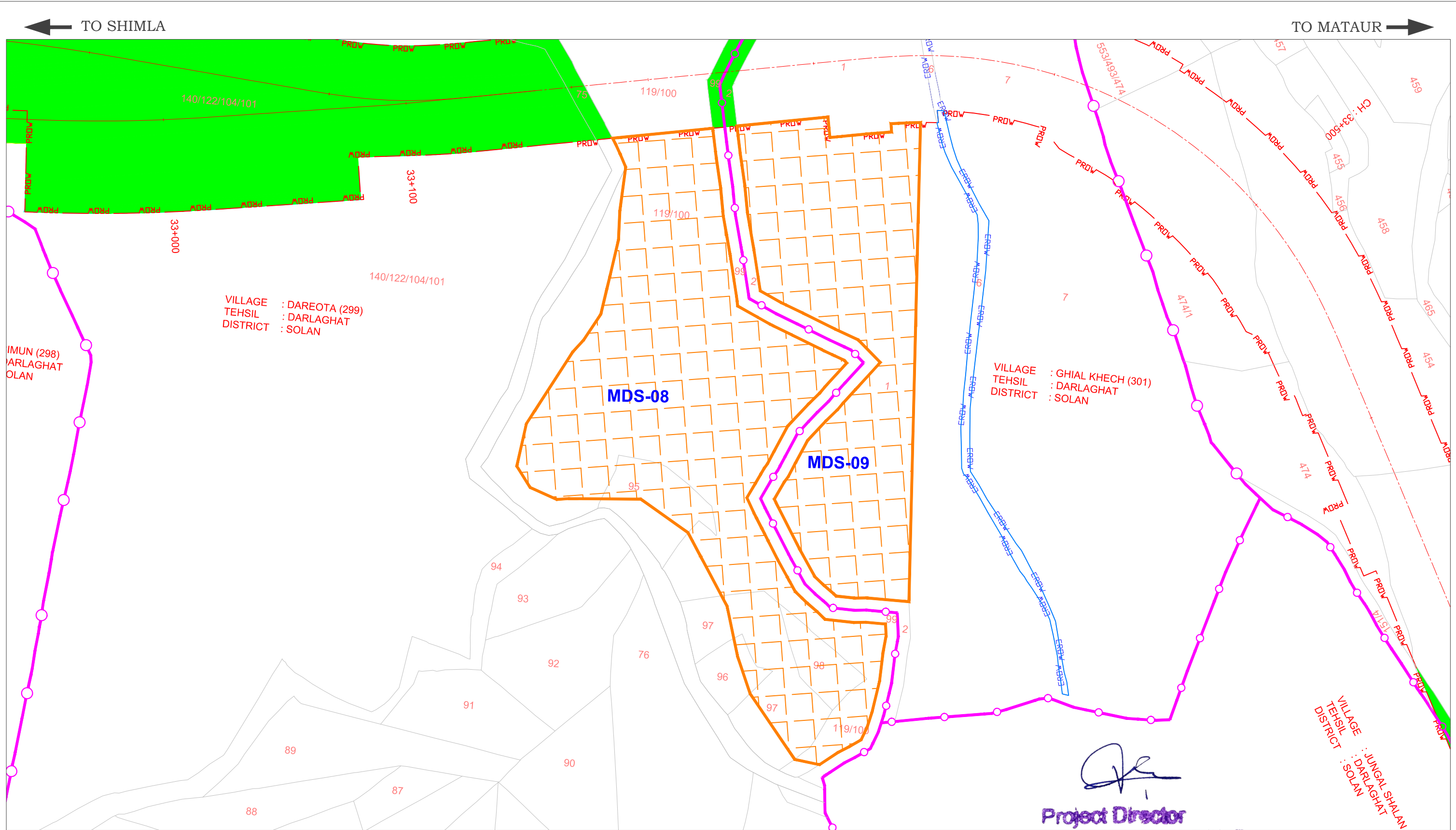
Drawing Name:
STRIP PLAN
(PACKAGE-II)

Intercontinental Consultants & Technocrats Pvt Ltd,
A-8, Green Park, New Delhi - 110016
Ph : 4086-3000, Fax 2685-5252



Shiv kumar Gupta	Devendra Kumar	Neeraj Choudhary	Sandip Bhattacharjee
Prepared by	Designed by	Checked by	Approved by


R0	June, 2024	DPR	
Revisions	Date	Description	Checked by
Revisions			
DRAWING No: NHAI/NH-88/SHI-MAT/SP/ 01 /R0			
11062024			



Legend:-

Proposed Centerline: --- Proposed Right of Way: ---PRDW---
Existing Right of Way: ---EROW--- Village Boundary: ---Village Boundary--- Additional PROW: ---PRDW---

Forest Marking: Forest Marking: Muck Dumping Site Forest: Muck Dumping Site Non Forest:



Scale:-
1 : 1500

Project Title:
Rehabilitation and Upgrading of Existing Road to 4 Lane from Shalaghat to Nauni Chowk (Shalaghat to Reota Village-Pkg IIA, Reota Village to Daseharan Village-Pkg IIB & Daseharan Village to Nauni Chowk-Pkg IIC) of NH 205 [Design Chainage - Km 28+800 to Km 58+450, Design Length - 29.65 Km] in the State of Himachal Pradesh

Drawing Name:
STRIP PLAN
(PACKAGE-II)

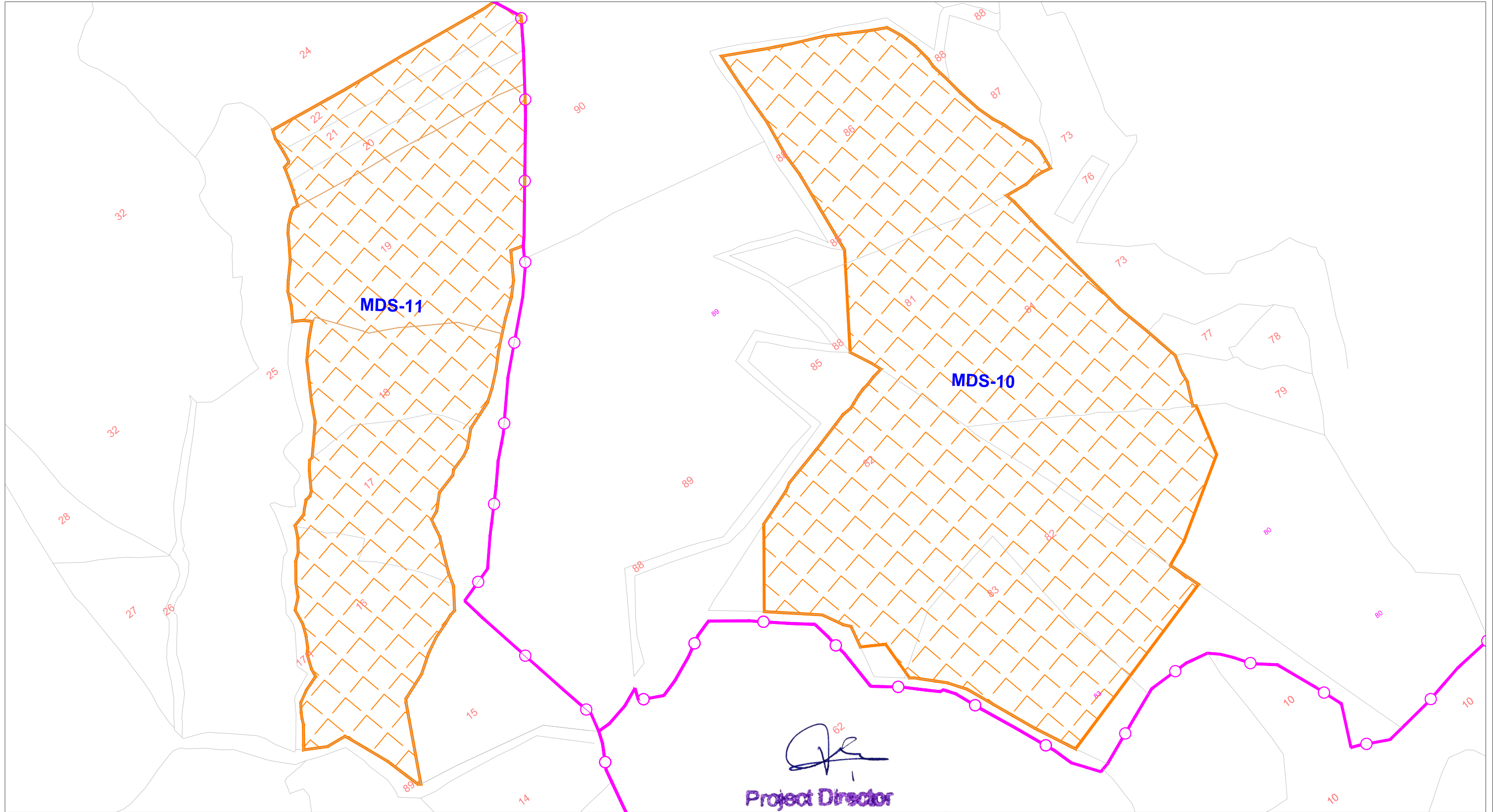
Intercontinental Consultants & Technocrats Pvt Ltd,
A-8, Green Park, New Delhi - 110016
Ph : 4086-3000, Fax 2685-5252

Shiv kumar Gupta Prepared by
Devendra Kumar Designed by
Neeraj Choudhary Checked by
Sandip Bhattacharjee Approved by

R0	June, 2024	DPR	
Revisions	Date	Description	Checked by
Revisions			
DRAWING No: NHAI/NH-88/SHI-MAT/SP/ 01 /R0			
11062024			


← TO SHIMLA

TO MATAUR →



Legend:-

- Proposed Centerline: ---
- Existing Right of Way: --- EROV
- Khasra Line: ---
- Village Boundary: ---
- Proposed Right of Way: --- PROW
- Additional PROW: --- PROW
- Forest Marking:

 NATIONAL HIGHWAYS
AUTHORITY OF INDIA

Scale:-
1 : 1500

Project Title:
Rehabilitation and Upgrading of Existing Road to 4 Lane from Shalaghat to Nauni Chowk (Shalaghat to Reota Village-Pkg IIA, Reota Village to Daseharan Village-Pkg IIB & Daseharan Village to Nauni Chowk-Pkg IIC) of NH 205 [Design Chainage - Km 28+800 to Km 58+450, Design Length - 29.65 Km] in the State of Himachal Pradesh

Drawing Name:
STRIP PLAN

(PACKAGE-II)

Intercontinental Consultants & Technocrats Pvt Ltd,
A-8, Green Park, New Delhi - 110016
Ph : 4086-3000, Fax 2685-5252


Shiv kumar Gupta
Prepared by


Devendra Kumar
Designed by

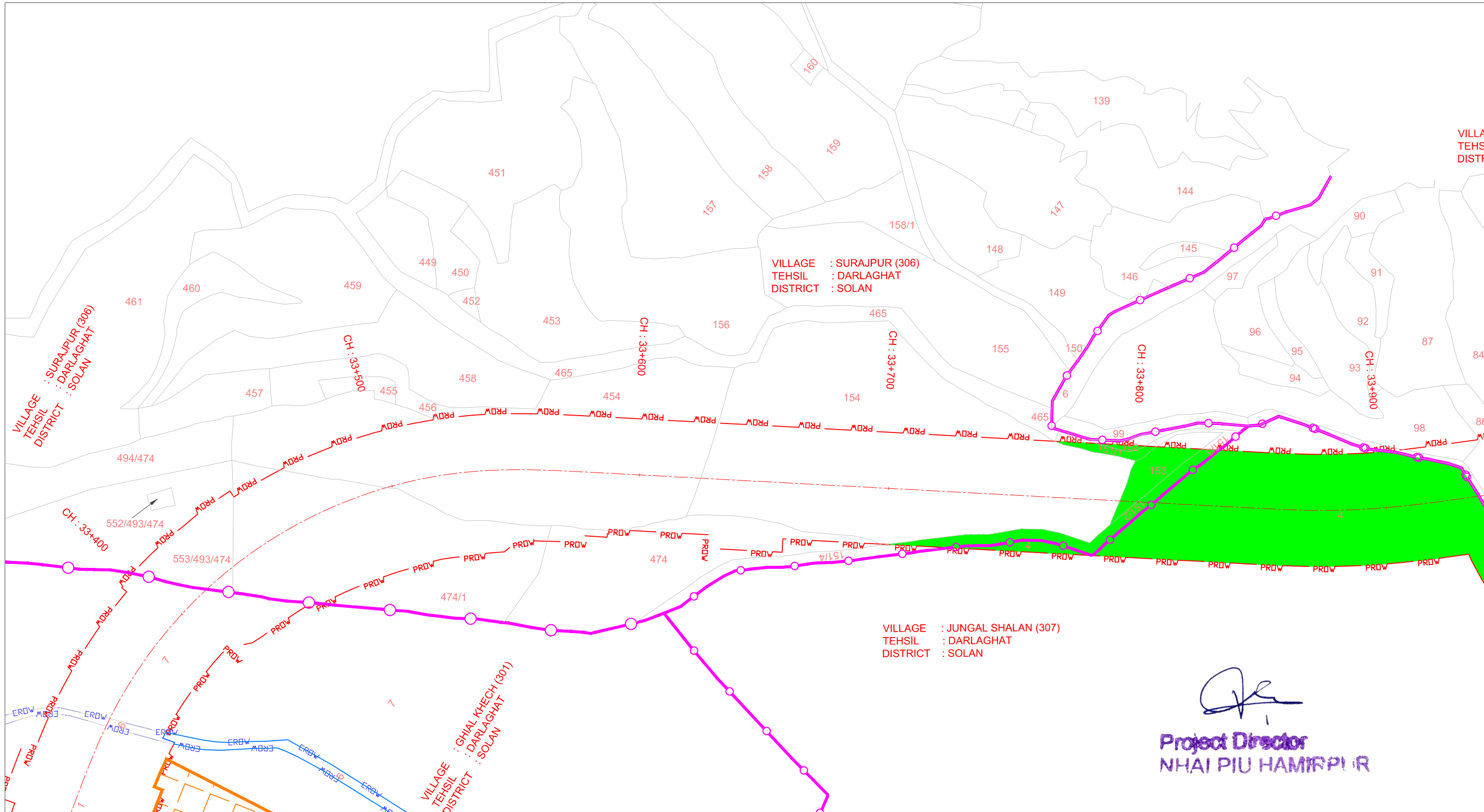

Neeraj Choudhary
Checked by


Sandip Bhattacharjee
Approved by

R0	June, 2024	DPR	
Revisions	Date	Description	Checked by
Revisions			
DRAWING No: NHAI/NH-88/SHI-MAT/SP/ 01 /R0			
11062024			







← TO SHIMLA


TO MATAUR →




Project Director
NHAI PIU HAMIRPUR



Legend:-

- Proposed Centerline:  Khasra Line:  Proposed Right of Way: 
Existing Right of Way:  Village Boundary:  Additional PROW: 

Forest Marking: 

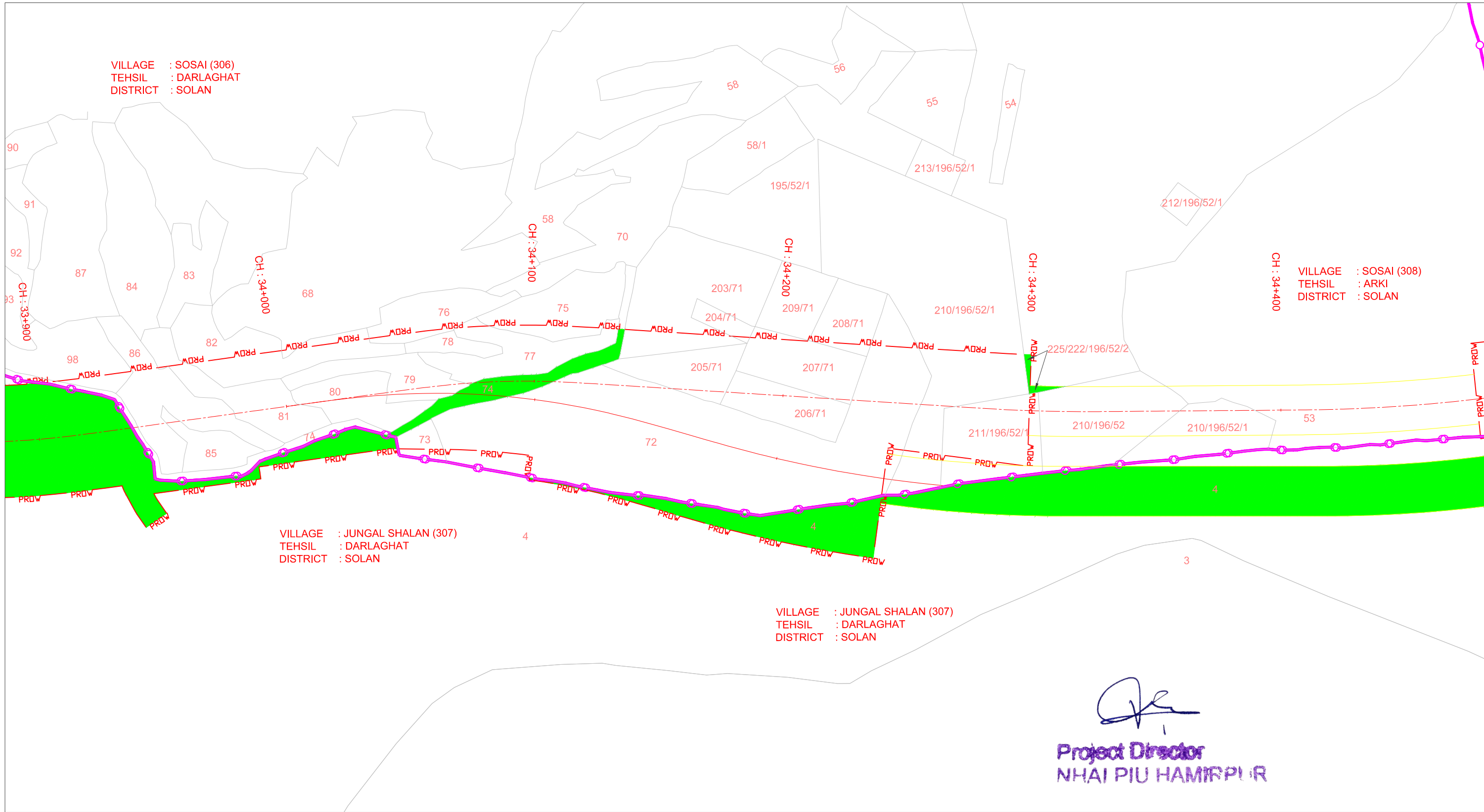
Muck Dumping Site Forest: 

Muck Dumping Site Non Forest: 

 <div>NATIONAL HIGHWAYS AUTHORITY OF INDIA</div>	Scale:-	Project Title:	Drawing Name:	Intercontinental Consultants & Technocrats Pvt Ltd, A-8, Green Park, New Delhi - 110016 Ph : 4086-3000, Fax 2685-5252				Revisions	
	1 : 1500	Rehabilitation and Upgrading of Existing Road to 4 Lane from Shalaghat to Nauni Chowk (Shalaghat to Reota Village-Pkg IIA, Reota Village to Daseharan Village-Pkg IIB & Daseharan Village to Nauni Chowk-Pkg IIC) of NH 205 [Design Chainage - Km 28+800 to Km 58+450, Design Length - 29.65 Km] in the State of Himachal Pradesh	STRIP PLAN		Shiv kumar Gupta	Devendra Kumar	Neeraj Choudhary	Sandip Bhattacharjee	DRAWING No: NHAI/NH-88/SHI-MAT/SP/ 01 /R0
			(PACKAGE-II)						
									11062024
























← TO SHIMLA

TO MATAUR →



Project Director
NHAI PIU HAMIRPUR















Legend:-

Proposed Centerline: 		Khasra Line: 	Proposed Right of Way: 	Forest Marking: 	Muck Dumping Site Forest: 	<table><tr><td>R0</td><td>June, 2024</td><td>DPR</td><td></td></tr><tr><td>Revisions</td><td>Date</td><td>Description</td><td>Checked by</td></tr></table>		R0	June, 2024	DPR		Revisions	Date	Description	Checked by												
R0	June, 2024	DPR																									
Revisions	Date	Description	Checked by																								
Existing Right of Way: 		Village Boundary: 	Additional PROW: 		Muck Dumping Site Non Forest: 																						
<div><div>NATIONAL HIGHWAYS AUTHORITY OF INDIA</div></div>		Scale:- 1 : 1500	Project Title: Rehabilitation and Upgrading of Existing Road to 4 Lane from Shalaghat to Nauni Chowk (Shalaghat to Reota Village-Pkg IIA, Reota Village to Daseharan Village-Pkg IIB & Daseharan Village to Nauni Chowk-Pkg IIC) of NH 205 [Design Chainage - Km 28+800 to Km 58+450, Design Length - 29.65 Km] in the State of Himachal Pradesh	Drawing Name: STRIP PLAN (PACKAGE-II)	<div><div>Intercontinental Consultants & Technocrats Pvt Ltd, A-8, Green Park, New Delhi - 110016 Ph : 4086-3000, Fax 2685-5252</div></div> <table><tr><td> Shiv kumar Gupta</td><td> Devendra Kumar</td><td> Neeraj Choudhary</td><td> Sandip Bhattacharjee</td></tr><tr><td>Prepared by</td><td>Designed by</td><td>Checked by</td><td>Approved by</td></tr></table>		 Shiv kumar Gupta	 Devendra Kumar	 Neeraj Choudhary	 Sandip Bhattacharjee	Prepared by	Designed by	Checked by	Approved by	<table><tr><td colspan="4">Revisions</td></tr><tr><td colspan="4">DRAWING No: NHAI/NH-88/SHI-MAT/SP/ 01 /R0</td></tr><tr><td colspan="4">11062024</td></tr></table>	Revisions				DRAWING No: NHAI/NH-88/SHI-MAT/SP/ 01 /R0				11062024			
 Shiv kumar Gupta	 Devendra Kumar	 Neeraj Choudhary	 Sandip Bhattacharjee																								
Prepared by	Designed by	Checked by	Approved by																								
Revisions																											
DRAWING No: NHAI/NH-88/SHI-MAT/SP/ 01 /R0																											
11062024																											



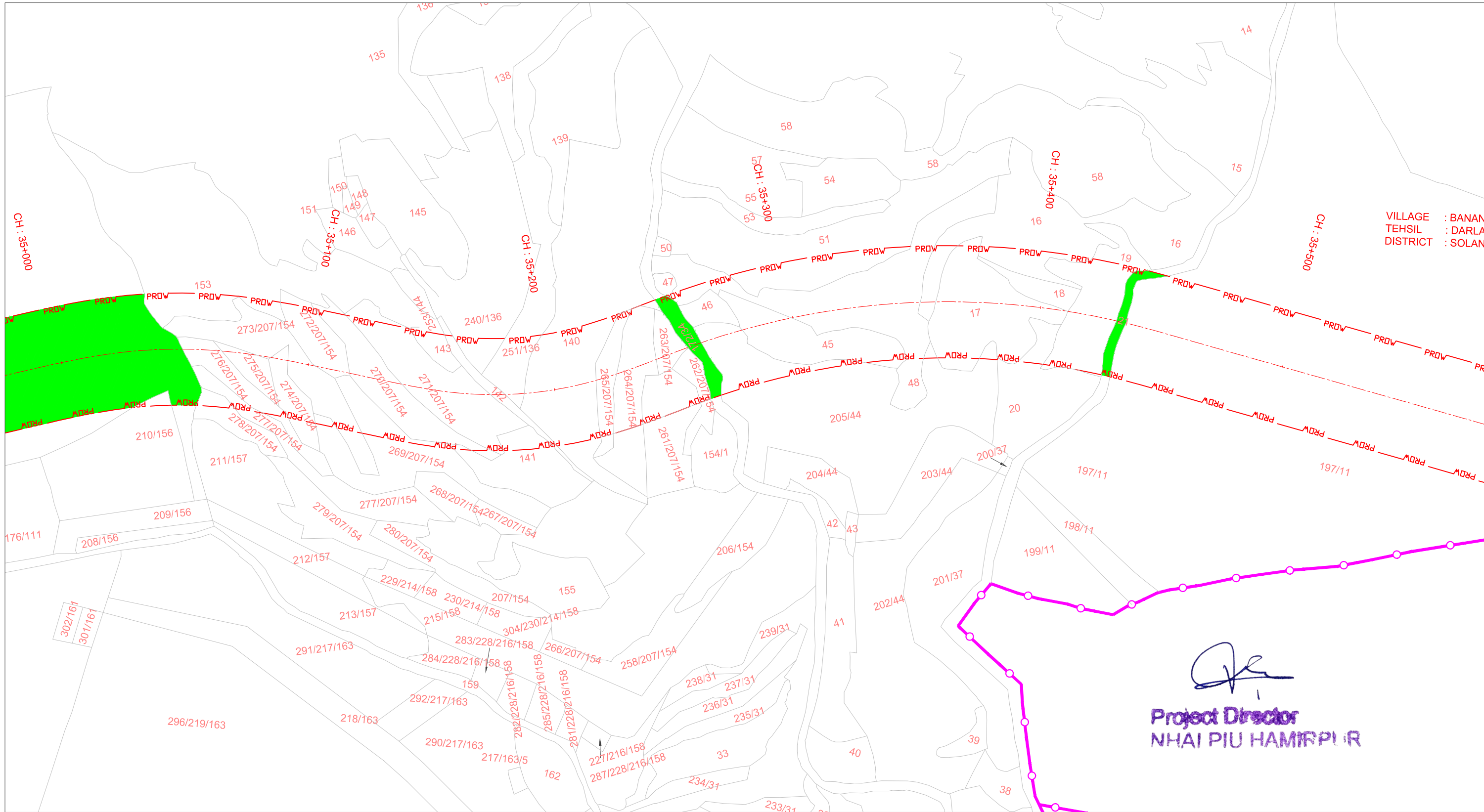
Legend:-

Proposed Centerline:		Khasra Line:	Proposed Right of Way:	Forest Marking:	Muck Dumping Site Forest:	<table><tr><td>R0</td><td>June, 2024</td><td>DPR</td><td></td></tr><tr><td>Revisions</td><td>Date</td><td>Description</td><td>Checked by</td></tr></table>	R0	June, 2024	DPR		Revisions	Date	Description	Checked by
R0	June, 2024	DPR												
Revisions	Date	Description	Checked by											
Existing Right of Way:		Village Boundary:	Additional PROW:		Muck Dumping Site Non Forest:									

 NATIONAL HIGHWAYS AUTHORITY OF INDIA	Scale:-	Project Title:	Drawing Name:	 Intercontinental Consultants & Technocrats Pvt Ltd, A-8, Green Park, New Delhi - 110016 Ph : 4086-3000, Fax 2685-5252	Revisions				
	1 : 1500	Rehabilitation and Upgrading of Existing Road to 4 Lane from Shalaghat to Nauni Chowk (Shalaghat to Reota Village-Pkg IIA, Reota Village to Daseharan Village-Pkg IIB & Daseharan Village to Nauni Chowk-Pkg IIC) of NH 205 [Design Chainage - Km 28+800 to Km 58+450, Design Length - 29.65 Km] in the State of Himachal Pradesh	STRIP PLAN		DRAWING No: NHAI/NH-88/SHI-MAT/SP/ 01 /R0				
			(PACKAGE-II)		<table><tr><td> Shiv kumar Gupta Prepared by</td><td> Devendra Kumar Designed by</td><td> Neeraj Choudhary Checked by</td><td> Sandip Bhattacharjee Approved by</td></tr></table>	 Shiv kumar Gupta Prepared by	 Devendra Kumar Designed by	 Neeraj Choudhary Checked by	 Sandip Bhattacharjee Approved by
 Shiv kumar Gupta Prepared by	 Devendra Kumar Designed by	 Neeraj Choudhary Checked by	 Sandip Bhattacharjee Approved by						

← TO SHIMLA

TO MATAUR →





VILLAGE : BANAN
TEHSIL : DARLA
DISTRICT : SOLAN


Project Director
NHAI PIU HAMIRPUR

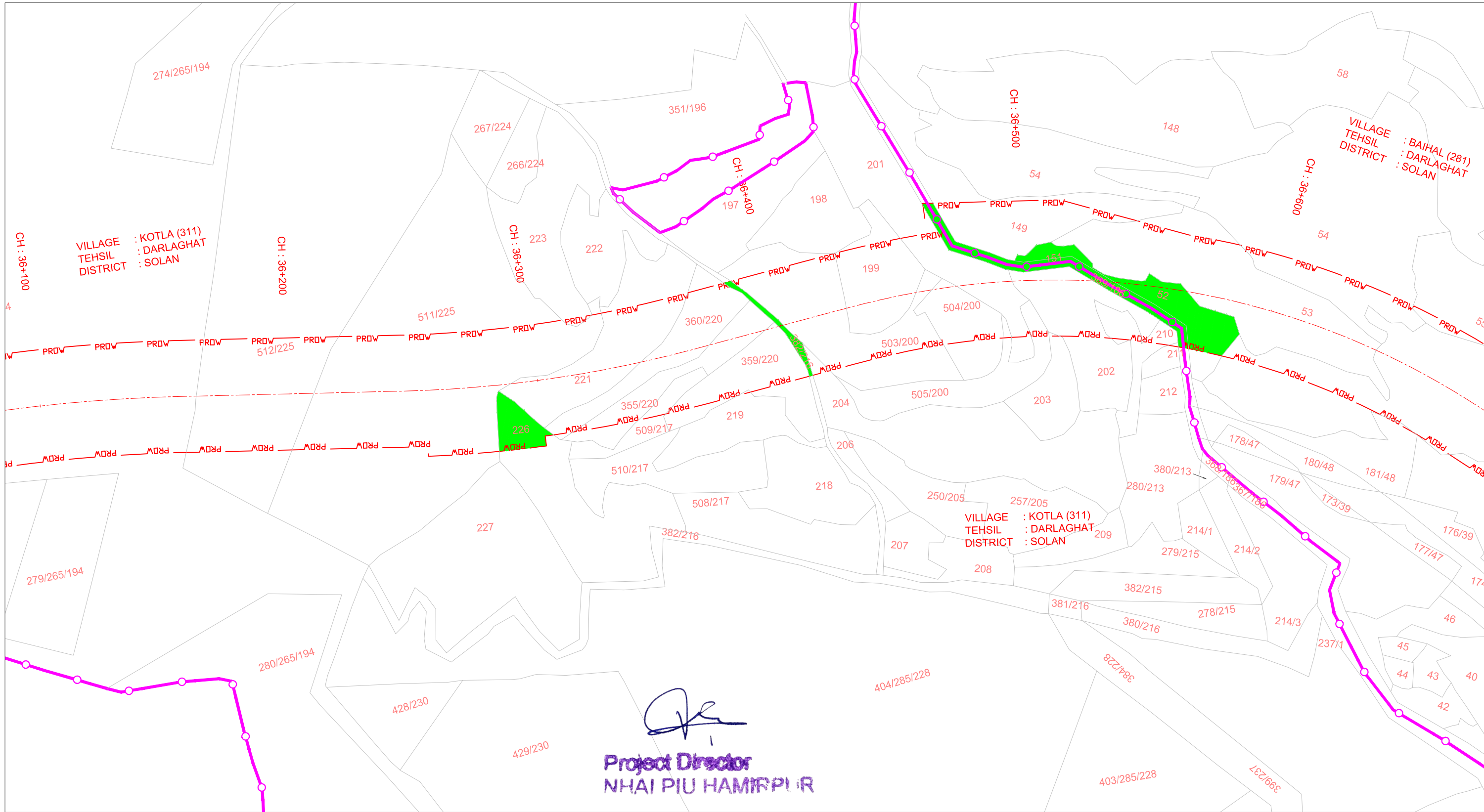
Legend:-

- Proposed Centerline:  Khasra Line:  Proposed Right of Way:  Forest Marking:  Muck Dumping Site Forest: 
Existing Right of Way:  Village Boundary:  Additional PROW:  Muck Dumping Site Non Forest: 

 NATIONAL HIGHWAYS AUTHORITY OF INDIA	Scale:- 1 : 1500	Project Title: Rehabilitation and Upgrading of Existing Road to 4 Lane from Shalaghat to Nauni Chowk (Shalaghat to Reota Village-Pkg IIA, Reota Village to Daseharan Village-Pkg IIB & Daseharan Village to Nauni Chowk-Pkg IIC) of NH 205 [Design Chainage - Km 28+800 to Km 58+450, Design Length - 29.65 Km] in the State of Himachal Pradesh	Drawing Name: STRIP PLAN (PACKAGE-II)	 Intercontinental Consultants & Technocrats Pvt Ltd, A-8, Green Park, New Delhi - 110016 Ph : 4086-3000, Fax 2685-5252	Revisions				
					R0	June, 2024	DPR		
					Revisions	Date	Description	Checked by	
DRAWING No: NHAI/NH-88/SHI-MAT/SP/ 01 /R0									
					Prepared by	Designed by	Checked by	Approved by	11062024

← TO SHIMLA



TO MATAUR →

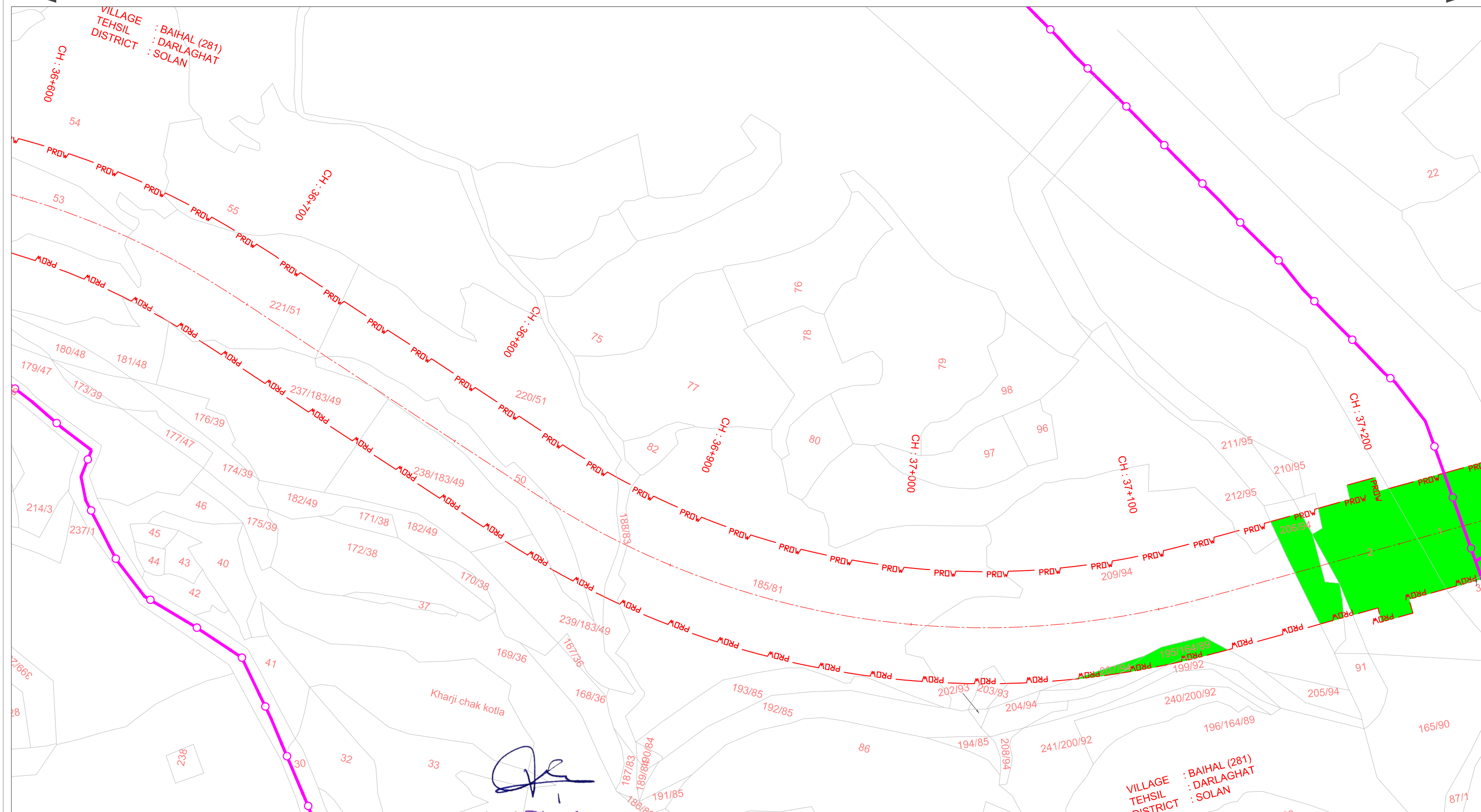



Project Director
NHAI PIU HAMIRPUR

Legend:-

Proposed Centerline: 	Khasra Line: 	Proposed Right of Way: 	Forest Marking: 	Muck Dumping Site Forest: 
Existing Right of Way: 	Village Boundary: 	Additional PROW: 		Muck Dumping Site Non Forest: 

 NATIONAL HIGHWAYS AUTHORITY OF INDIA	Scale:- 1 : 1500	Project Title: Rehabilitation and Upgrading of Existing Road to 4 Lane from Shalaghat to Nauni Chowk (Shalaghat to Reota Village-Pkg IIA, Reota Village to Daseharan Village-Pkg IIB & Daseharan Village to Nauni Chowk-Pkg IIC) of NH 205 [Design Chainage - Km 28+800 to Km 58+450, Design Length - 29.65 Km] in the State of Himachal Pradesh	Drawing Name: STRIP PLAN (PACKAGE-II)	 Intercontinental Consultants & Technocrats Pvt Ltd, A-8, Green Park, New Delhi - 110016 Ph : 4086-3000, Fax 2685-5252	Revisions				
					DRAWING No: NHAI/NH-88/SHI-MAT/SP/ 01 /R0				
					Shiv kumar Gupta	Devendra Kumar	Neeraj Choudhary	Sandip Bhattacharjee	
					Prepared by	Designed by	Checked by	Approved by	11062024



Proposed Centerline: — — — — —
Existing Right of Way: — ERDW —

Village Boundary:

Additional PROW: _____ PROW _____

[illegible]

R0	June, 2024	DPR	
Revisions	Date	Description	Checked by

Revisions

DRAWING No: NHAI/NH-88/SHI-MAT/SP/ 01 /R0

11062024



NATIONAL HIGHWAYS
AUTHORITY OF INDIA

Scale:-

1 : 1500

Project Title:

Rehabilitation and Upgrading of Existing Road to 4 Lane from Shalaghat to Nauni Chowk (Shalaghat to Reota Village-Pkg IIA, Reota Village to Daseharan Village-Pkg IIB & Daseharan Village to Nauni Chowk-Pkg IIC) of NH 205 [Design Chainage - Km 28+800 to Km 58+450, Design Length - 29.65 Km] in the State of Himachal Pradesh





Drawing Name:

STRIP PLAN

(PACKAGE-II)



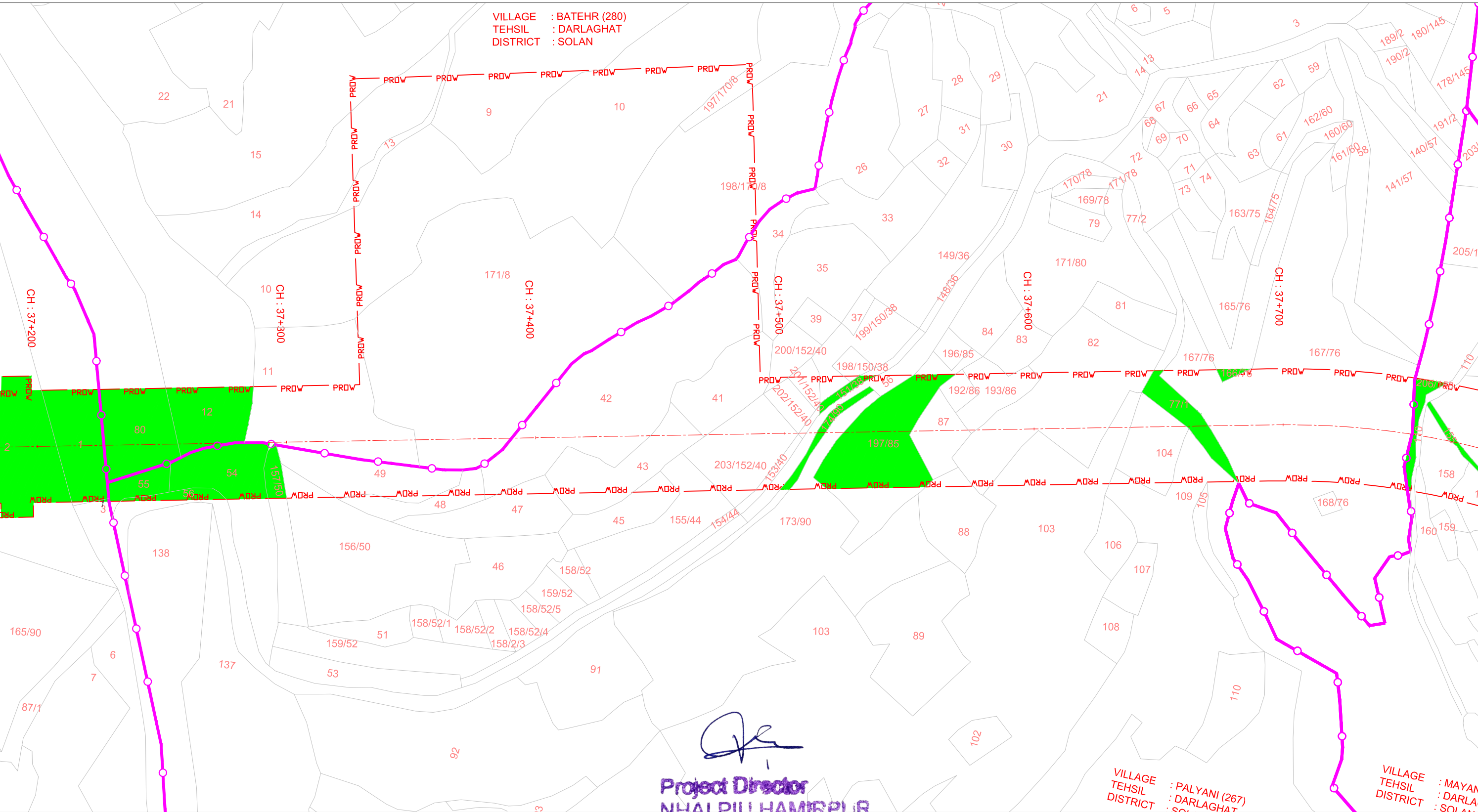
Intercontinental Consultants & Technocrats Pvt Ltd,
A-8, Green Park, New Delhi - 110016
Ph : 4086-3000, Fax 2685-5252

 Shiv Kumar Gupta	 Devendra Kumar	 Neeraj Choudhary	 Sandip Bhattacharjee
Prepared by	Designed by	Checked by	Approved by

R0	June, 2024	DPR	
Revisions	Date	Description	Checked by
Revisions			
DRAWING No: NHAI/NH-88/SHI-MAT/SP/ 01 /R0			
			11062024















← TO SHIMLA

TO MATAUR →



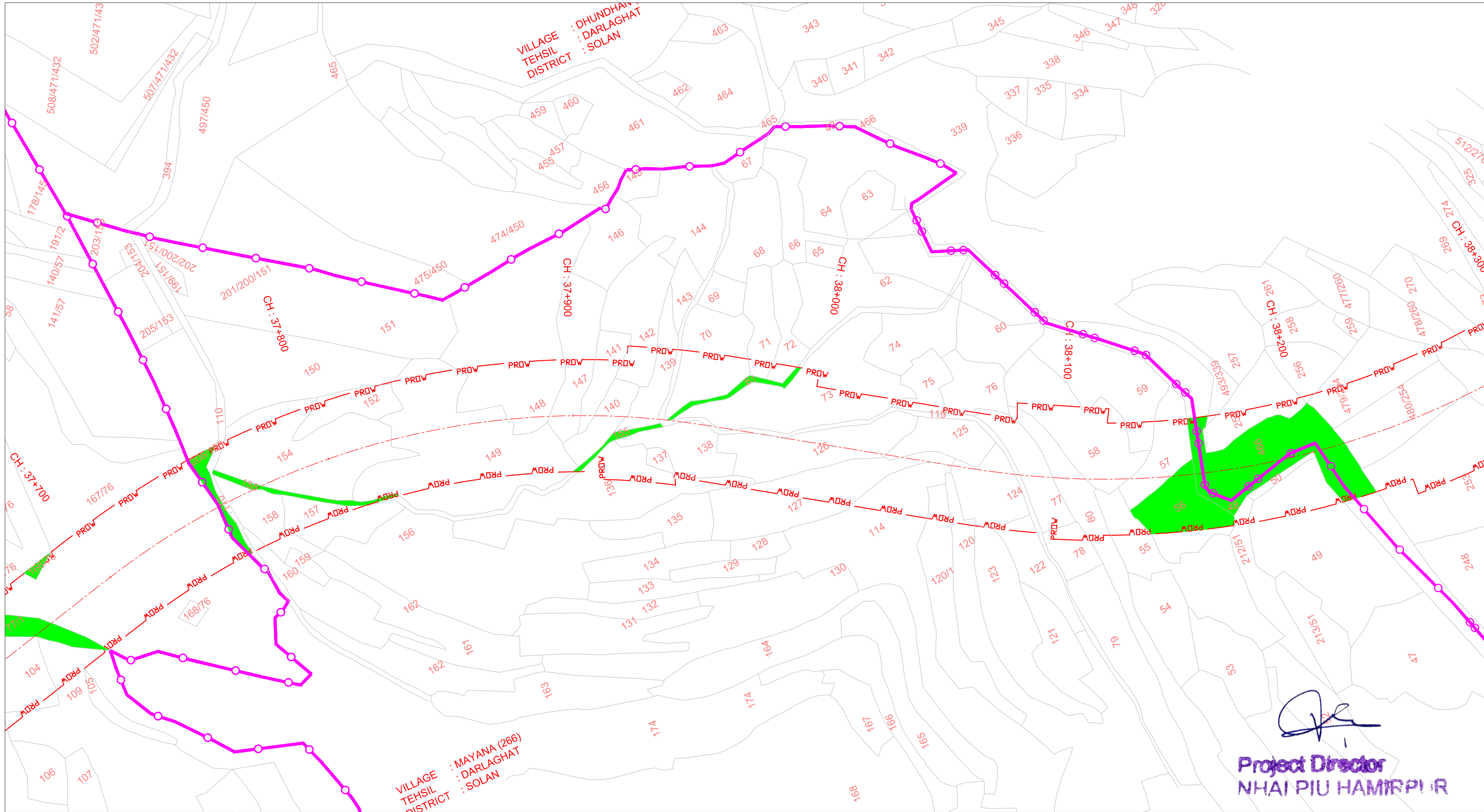
Legend:-

- Proposed Centerline: --- Khasra Line: --- Proposed Right of Way: --- Forest Marking:
- Existing Right of Way: --- Village Boundary: --- Additional PROW: --- Muck Dumping Site Forest:
- Muck Dumping Site Non Forest:

 <div>NATIONAL HIGHWAYS AUTHORITY OF INDIA</div>	Scale:- 1 : 1500	Project Title: Rehabilitation and Upgrading of Existing Road to 4 Lane from Shalaghat to Nauni Chowk (Shalaghat to Reota Village-Pkg IIA, Reota Village to Daseharan Village-Pkg IIB & Daseharan Village to Nauni Chowk-Pkg IIC) of NH 205 [Design Chainage - Km 28+800 to Km 58+450, Design Length - 29.65 Km] in the State of Himachal Pradesh	Drawing Name: STRIP PLAN (PACKAGE-II)	<div>Intercontinental Consultants & Technocrats Pvt Ltd, A-8, Green Park, New Delhi - 110016 Ph : 4086-3000, Fax 2685-5252</div> <div><table><tr><td> Shiv kumar Gupta</td><td> Devendra Kumar</td><td> Neeraj Choudhary</td><td> Sandip Bhattacharjee</td></tr><tr><td>Prepared by</td><td>Designed by</td><td>Checked by</td><td>Approved by</td></tr></table></div>	 Shiv kumar Gupta	 Devendra Kumar	 Neeraj Choudhary	 Sandip Bhattacharjee	Prepared by	Designed by	Checked by	Approved by	<div>Revisions</div> <div>DRAWING No: NHAI/NH-88/SHI-MAT/SP/ 01 /R0</div> <div>11062024</div>
	 Shiv kumar Gupta	 Devendra Kumar	 Neeraj Choudhary	 Sandip Bhattacharjee									
	Prepared by	Designed by	Checked by	Approved by									







← TO SHIMLA

TO MATAUR →



Legend:-

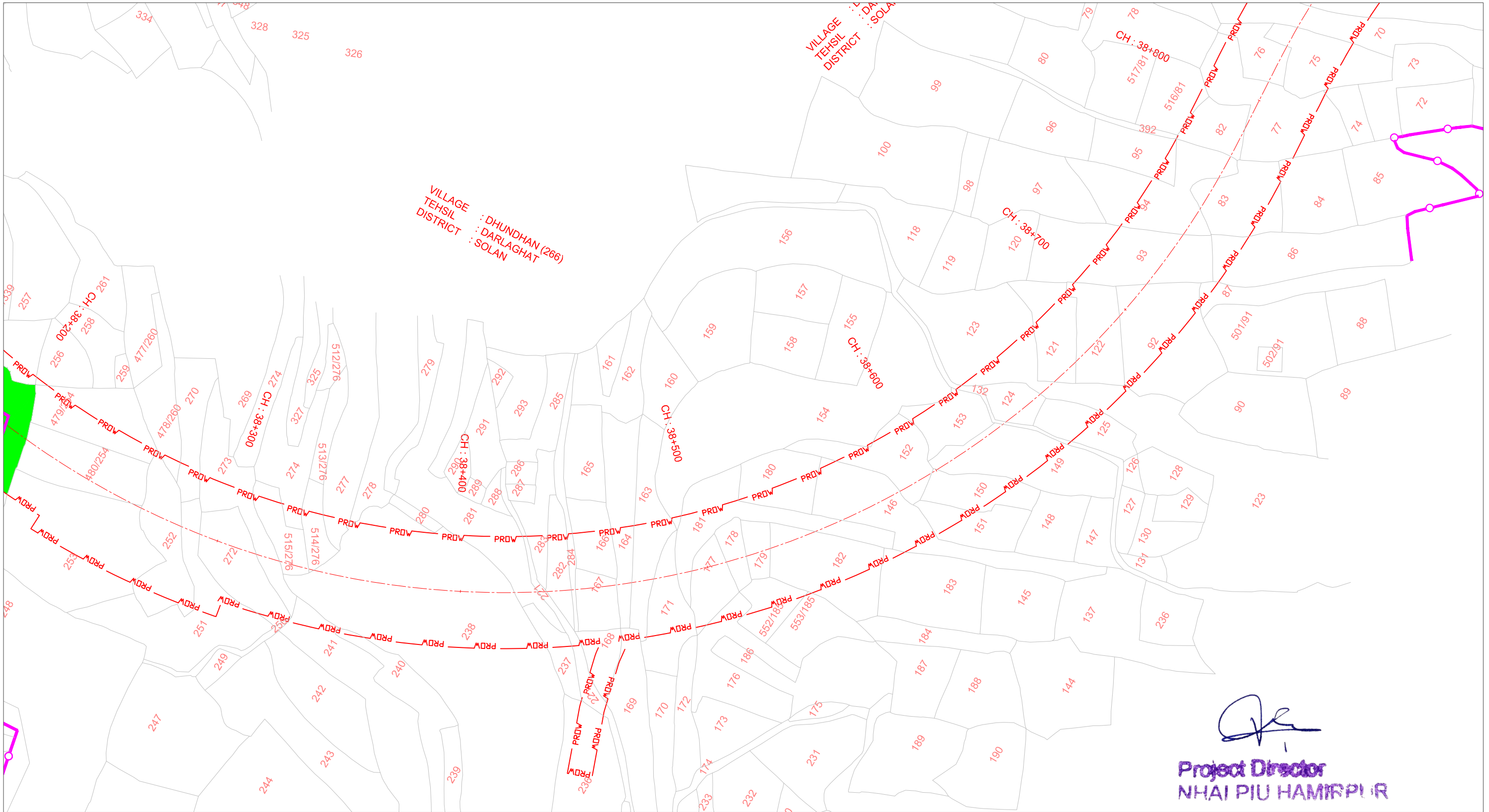
Proposed Centerline: --- Khasra Line: --- Proposed Right of Way: --- Forest Marking: Muck Dumping Site Forest:
Existing Right of Way: --- Village Boundary: --- Additional PROW: --- Muck Dumping Site Non Forest:

 NATIONAL HIGHWAYS AUTHORITY OF INDIA	Scale:- 1 : 1500	Project Title: Rehabilitation and Upgrading of Existing Road to 4 Lane from Shalaghat to Nauni Chowk (Shalaghat to Reota Village-Pkg IIA, Reota Village to Daseharan Village-Pkg IIB & Daseharan Village to Nauni Chowk-Pkg IIC) of NH 205 [Design Chainage - Km 28+800 to Km 58+450, Design Length - 29.65 Km] in the State of Himachal Pradesh	Drawing Name: STRIP PLAN (PACKAGE-II)	Intercontinental Consultants & Technocrats Pvt Ltd, A-8, Green Park, New Delhi - 110016 Ph : 4086-3000, Fax 2685-5252				Revisions	
									DRAWING No: NHAI/NH-88/SHI-MAT/SP/ 01 /R0
					Shiv kumar Gupta	Devendra Kumar	Neeraj Choudhary	Sandip Bhattacharjee	
					Prepared by	Designed by	Checked by	Approved by	
								11062024	

11062024

← TO SHIMLA

TO MATAUR →



Legend:-

Proposed Centerline: ---

Khasra Line: —

Proposed Right of Way: — PROW

Forest Marking: [Green Box]

Muck Dumping Site Forest: [Green Box]

Existing Right of Way: — EROW

Village Boundary: —●—

Additional PROW: — PROW

Muck Dumping Site Non Forest: [Yellow Box]



Scale:-
1 : 1500

Project Title:
Rehabilitation and Upgrading of Existing Road to 4 Lane from Shalaghat to Nauni Chowk (Shalaghat to Reota Village-Pkg IIA, Reota Village to Daseharan Village-Pkg IIB & Daseharan Village to Nauni Chowk-Pkg IIC) of NH 205 [Design Chainage - Km 28+800 to Km 58+450, Design Length - 29.65 Km] in the State of Himachal Pradesh

Drawing Name:
STRIP PLAN
(PACKAGE-II)

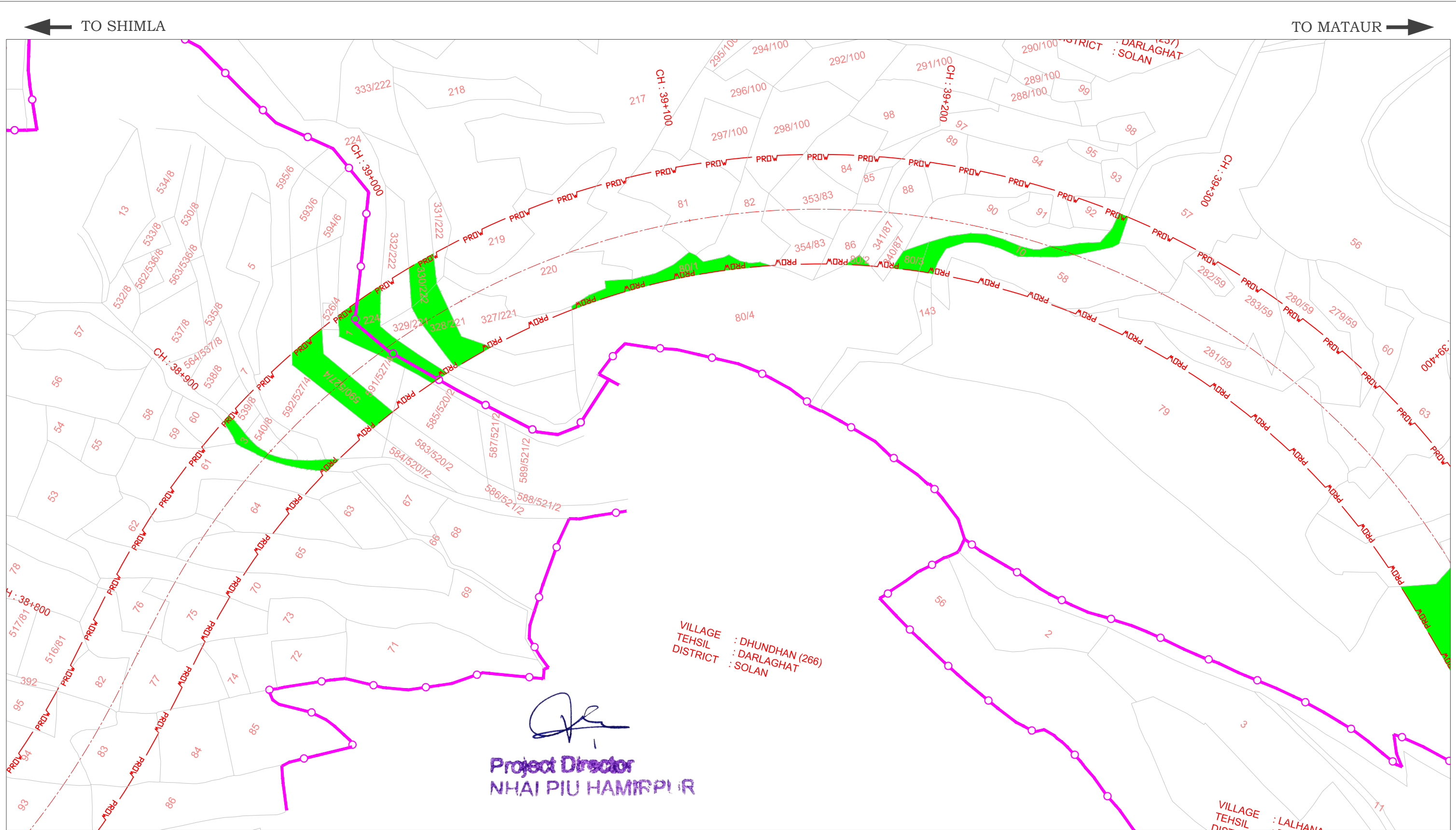


Intercontinental Consultants & Technocrats Pvt Ltd,
A-8, Green Park, New Delhi - 110016
Ph : 4086-3000, Fax 2685-5252

Shiv kumar Gupta	Devendra Kumar	Neeraj Choudhary	Sandip Bhattacharjee
Prepared by	Designed by	Checked by	Approved by


R0	June, 2024	DPR	
Revisions	Date	Description	Checked by

Revisions			
DRAWING No: NHAI/NH-88/SHI-MAT/SP/ 01 /R0			
11062024			



Legend:-

Proposed Centerline:	-----	Khasra Line:	-----	Proposed Right of Way:	PRDW	Forest Marking:		Muck Dumping Site Forest:	
Existing Right of Way:	EROW	Village Boundary:	-----	Additional PROW:	PRDW			Muck Dumping Site Non Forest:	




NATIONAL HIGHWAYS
AUTHORITY OF INDIA

Scale:-
1 : 1500

Project Title:
Rehabilitation and Upgrading of Existing Road to 4 Lane from Shalaghat to Nauni Chowk (Shalaghat to Reota Village-Pkg IIA, Reota Village to Daseharan Village-Pkg IIB & Daseharan Village to Nauni Chowk-Pkg IIC) of NH 205 [Design Chainage - Km 28+800 to Km 58+450, Design Length - 29.65 Km] in the State of Himachal Pradesh

Drawing Name:
STRIP PLAN

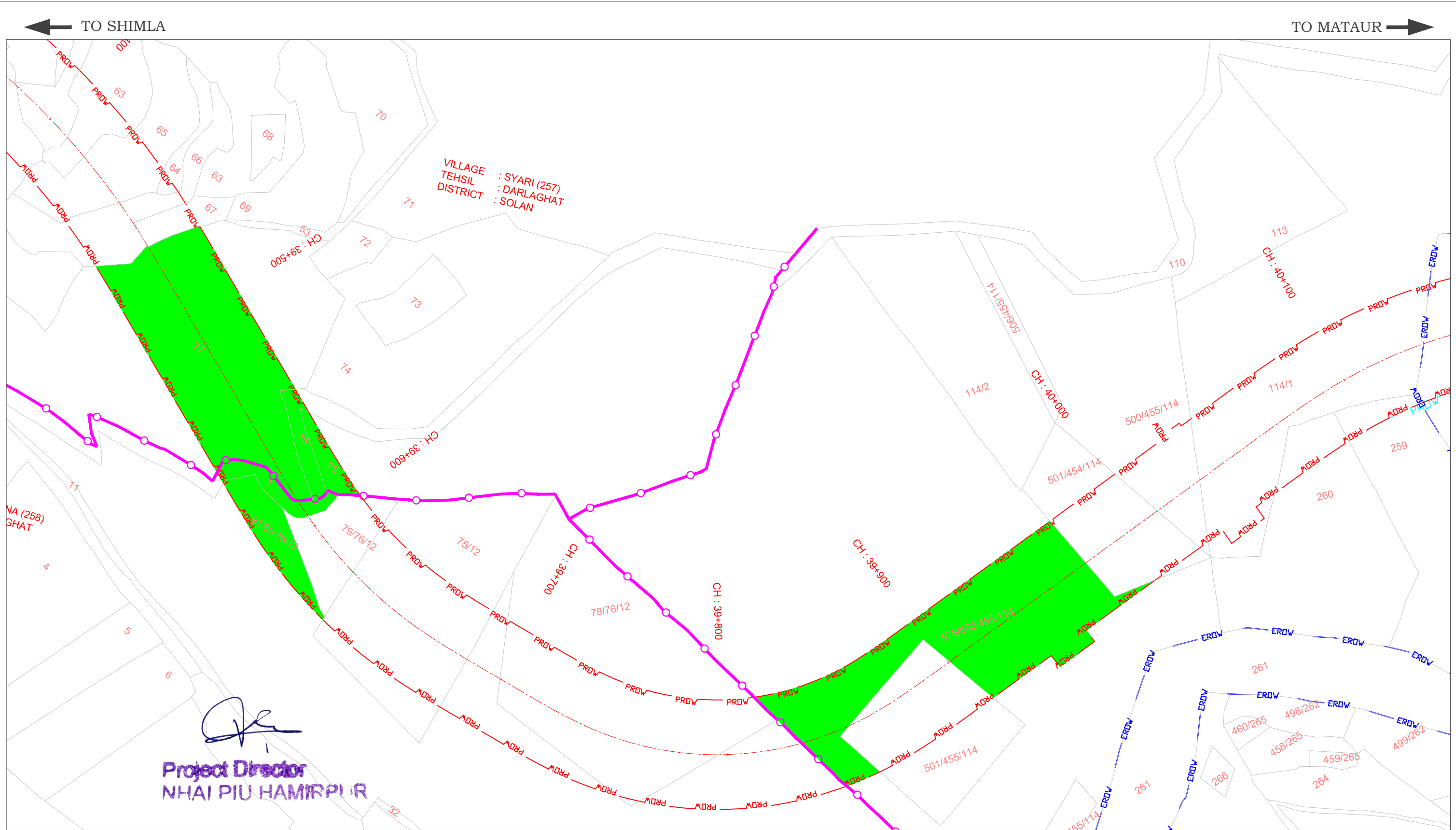
(PACKAGE-II)



Intercontinental Consultants & Technocrats Pvt Ltd,
A-8, Green Park, New Delhi - 110016
Ph : 4086-3000, Fax 2685-5252

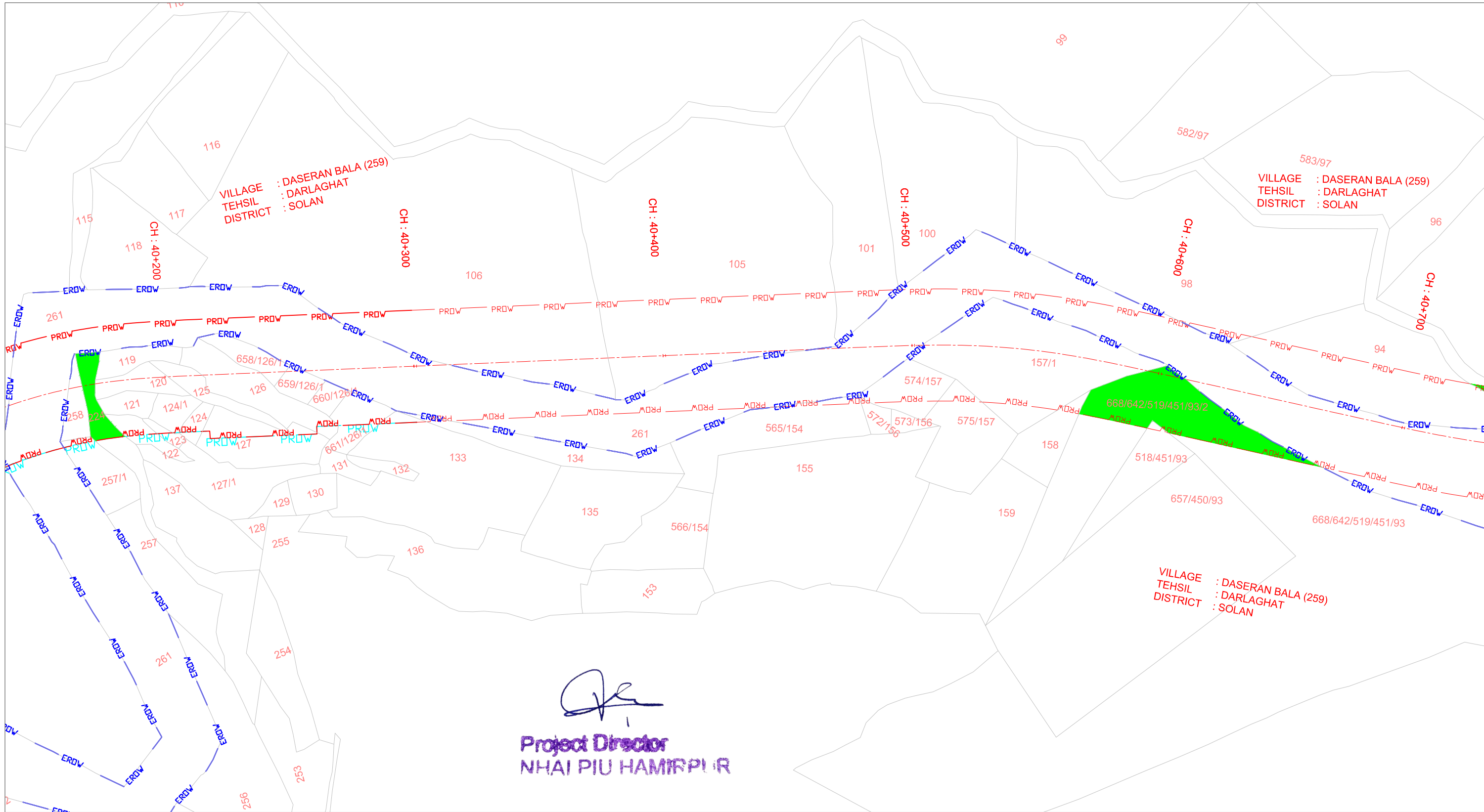
Shiv kumar Gupta	Devendra Kumar	Neeraj Choudhary	Sandip Bhattacharjee
Prepared by	Designed by	Checked by	Approved by

R0	June, 2024	DPR	
Revisions	Date	Description	Checked by
Revisions			
DRAWING No: NHAI/NH-88/SHI-MAT/SP/ 01 /R0			
11062024			



← TO SHIMLA

TO MATAUR →




Project Director
NHAI PIU HAMIRPUR

Legend:-

Proposed Centerline:  Khasra Line:  Proposed Right of Way: 
Existing Right of Way:  Village Boundary:  Additional PROW: 

Forest Marking: 

Muck Dumping Site Forest: 

Muck Dumping Site Non Forest: 



Scale:-
1 : 1500

Project Title:
Rehabilitation and Upgrading of Existing Road to 4 Lane from Shalaghat to Nauni Chowk (Shalaghat to Reota Village-Pkg IIA, Reota Village to Daseharan Village-Pkg IIB & Daseharan Village to Nauni Chowk-Pkg IIC) of NH 205 [Design Chainage - Km 28+800 to Km 58+450, Design Length - 29.65 Km] in the State of Himachal Pradesh

Drawing Name:
STRIP PLAN
(PACKAGE-II)

Intercontinental Consultants & Technocrats Pvt Ltd,
A-8, Green Park, New Delhi - 110016
Ph : 4086-3000, Fax 2685-5252

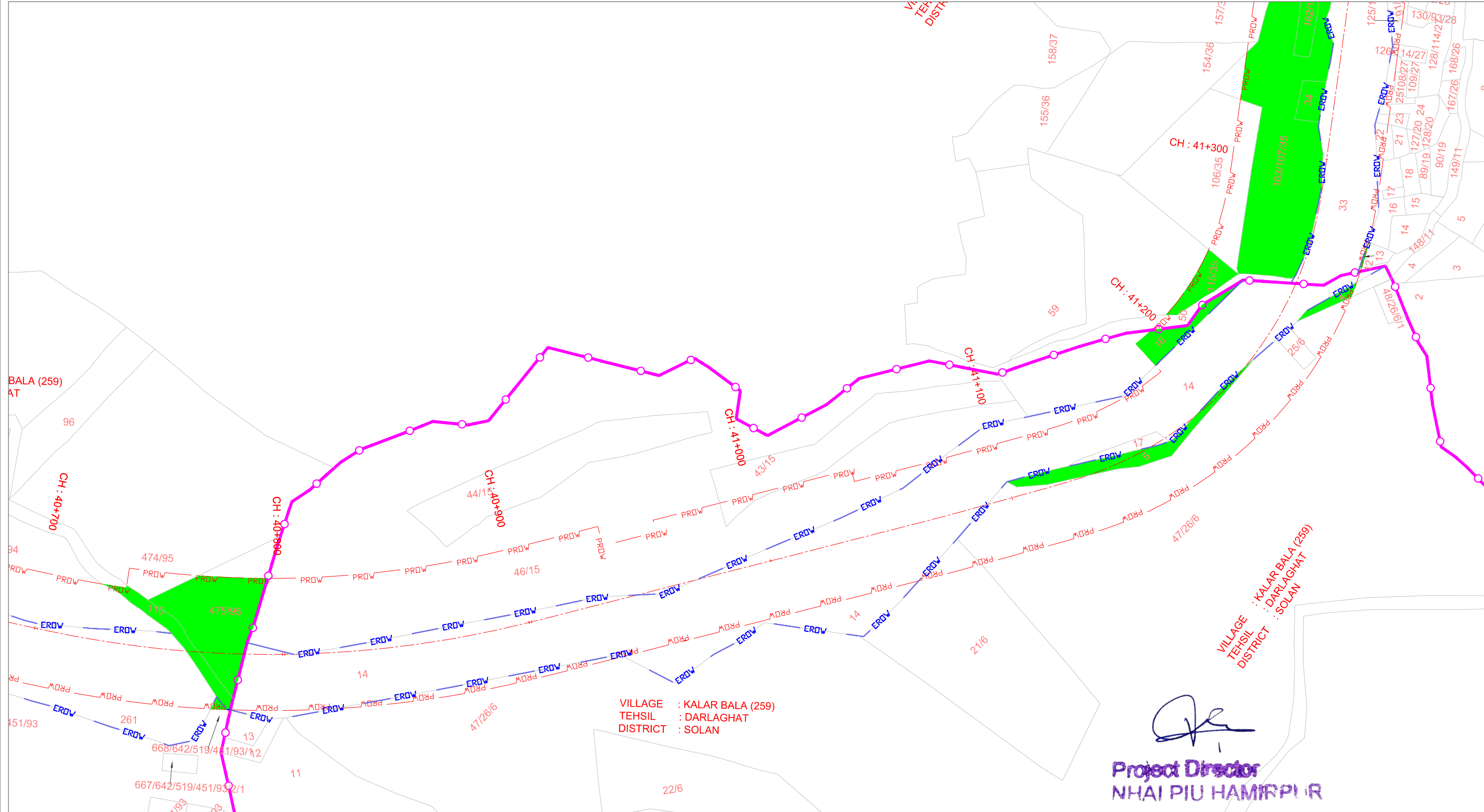


Shiv kumar Gupta	Devendra Kumar	Neeraj Choudhary	Sandip Bhattacharjee
Prepared by	Designed by	Checked by	Approved by

R0	June, 2024	DPR	
Revisions	Date	Description	Checked by
Revisions			
DRAWING No: NHAI/NH-88/SHI-MAT/SP/ 01 /R0			
11062024			



← TO SHIMLA

TO MATAUR →



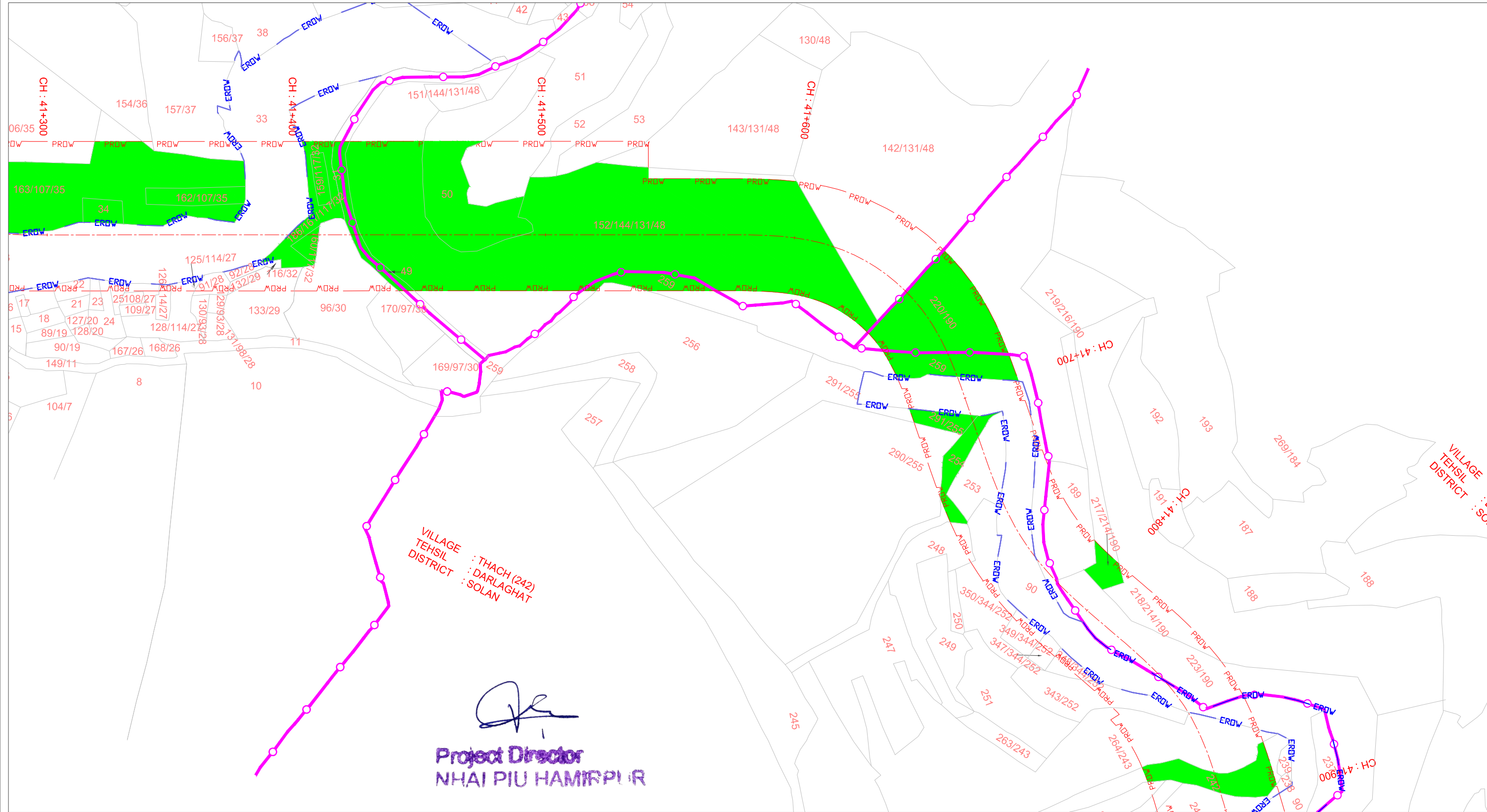
Legend:-

- Proposed Centerline: --- Khasra Line: --- Proposed Right of Way: --- Forest Marking: Muck Dumping Site Forest:
- Existing Right of Way: --- Village Boundary: --- Additional PROW: --- Muck Dumping Site Non Forest:

 <div>NATIONAL HIGHWAYS AUTHORITY OF INDIA</div>	Scale:- 1 : 1500	Project Title: Rehabilitation and Upgrading of Existing Road to 4 Lane from Shalaghat to Nauni Chowk (Shalaghat to Reota Village-Pkg IIA, Reota Village to Daseharan Village-Pkg IIB & Daseharan Village to Nauni Chowk-Pkg IIC) of NH 205 [Design Chainage - Km 28+800 to Km 58+450, Design Length - 29.65 Km] in the State of Himachal Pradesh	Drawing Name: STRIP PLAN (PACKAGE-II)	 <div>Intercontinental Consultants & Technocrats Pvt Ltd, A-8, Green Park, New Delhi - 110016 Ph : 4086-3000, Fax 2685-5252</div>	Revisions	
					DRAWING No: NHAI/NH-88/SHI-MAT/SP/ 01 /R0	
						11062024

← TO SHIMLA

TO MATAUR →



Legend:-

Proposed Centerline: --- Proposed Right of Way: ---
Existing Right of Way: --- Village Boundary: ---
Additional PROW: ---


Forest Marking:



Muck Dumping Site Forest:



Muck Dumping Site Non Forest:



Scale:-
1 : 1500

Project Title:
Rehabilitation and Upgrading of Existing Road to 4 Lane from Shalaghat to Nauni Chowk (Shalaghat to Reota Village-Pkg IIA, Reota Village to Daseharan Village-Pkg IIB & Daseharan Village to Nauni Chowk-Pkg IIC) of NH 205 [Design Chainage - Km 28+800 to Km 58+450, Design Length - 29.65 Km] in the State of Himachal Pradesh

Drawing Name:
STRIP PLAN
(PACKAGE-II)

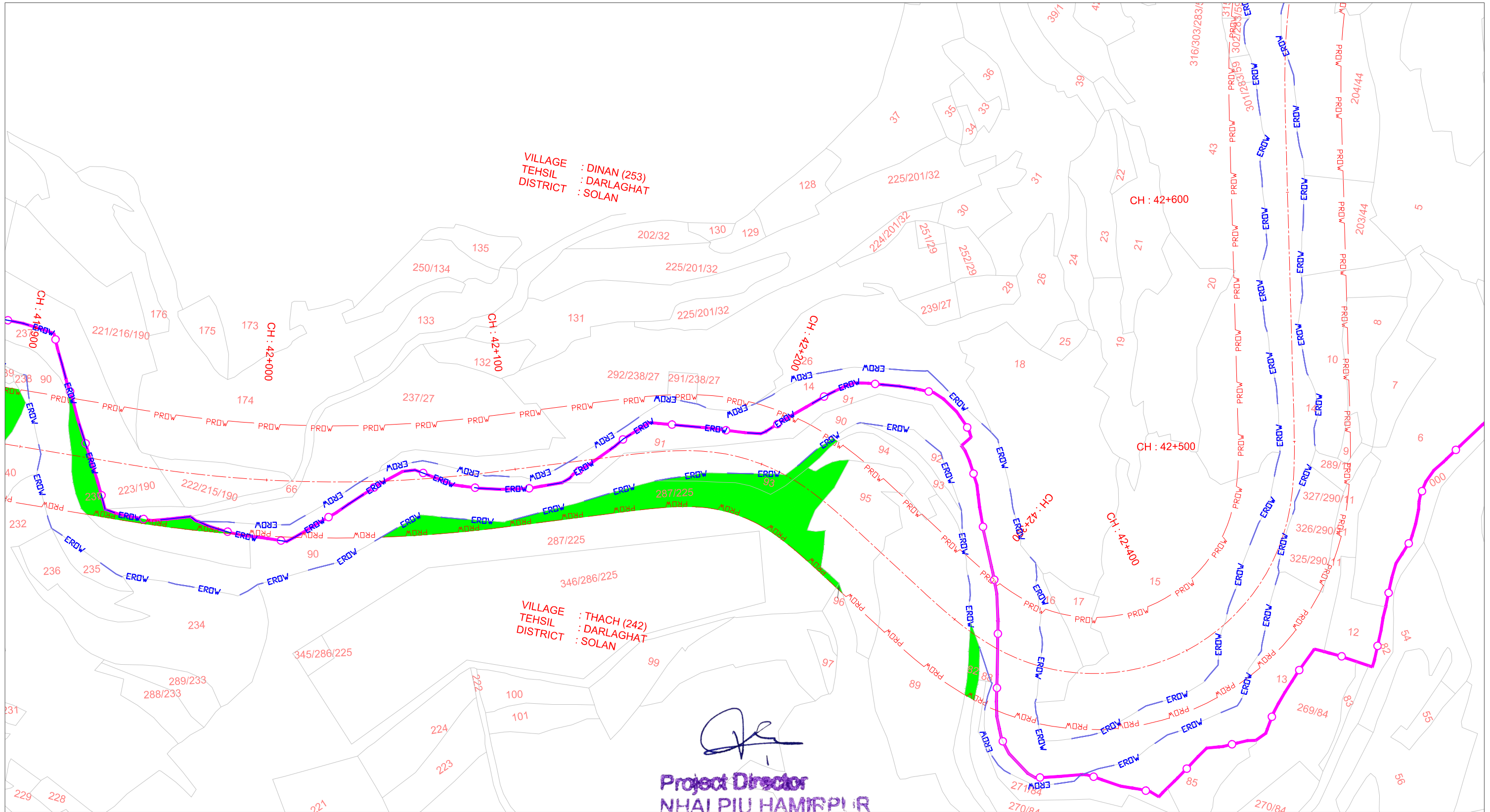
Intercontinental Consultants & Technocrats Pvt Ltd,
A-8, Green Park, New Delhi - 110016
Ph : 4086-3000, Fax 2685-5252

Shiv kumar Gupta Prepared by
Devendra Kumar Designed by
Neeraj Choudhary Checked by
Sandip Bhattacharjee Approved by

R0	June, 2024	DPR	
Revisions	Date	Description	Checked by
Revisions			
DRAWING No: NHAI/NH-88/SHI-MAT/SP/ 01 /R0			
11062024			



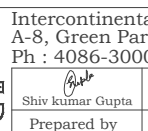
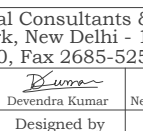
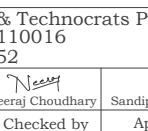

← TO SHIMLA

TO MATAUR →



Legend:-

Proposed Centerline: --- Khasra Line: --- Proposed Right of Way: --- Forest Marking: ■ Muck Dumping Site Forest: ■
Existing Right of Way: --- Village Boundary: --- Additional PROW: --- Muck Dumping Site Non Forest: ■

 NATIONAL HIGHWAYS AUTHORITY OF INDIA	Scale:- 1 : 1500	Project Title: Rehabilitation and Upgrading of Existing Road to 4 Lane from Shalaghat to Nauni Chowk (Shalaghat to Reota Village-Pkg IIA, Reota Village to Daseharan Village-Pkg IIB & Daseharan Village to Nauni Chowk-Pkg IIC) of NH 205 [Design Chainage - Km 28+800 to Km 58+450, Design Length - 29.65 Km] in the State of Himachal Pradesh	Drawing Name: STRIP PLAN (PACKAGE-II)	Intercontinental Consultants & Technocrats Pvt Ltd, A-8, Green Park, New Delhi - 110016 Ph : 4086-3000, Fax 2685-5252				Revisions		
									DRAWING No: NHAI/NH-88/SHI-MAT/SP/ 01 /R0	
					Shiv kumar Gupta	Devendra Kumar	Neeraj Choudhary	Sandip Bhattacharjee	11062024	



Proposed Centerline: — — — — —
Existing Right of Way: — ERD —

Khasra Line:

Village Boundary:

PROV

PROV

[illegible][illegible]





Scale:-	1 : 1500
---------	----------

Rehabilitation and Upgrading of Existing Road to 4 Lane from Shalaghat to Nauni Chowk (Shalaghat to Reota Village-Pkg IIA, Reota Village to Daseharan Village-Pkg IIB & Daseharan Village to Nauni Chowk-Pkg IIC) of NH 205 [Design Chainage - Km 28+800 to Km 58+450, Design Length - 29.65 Km] in the State of Himachal Pradesh

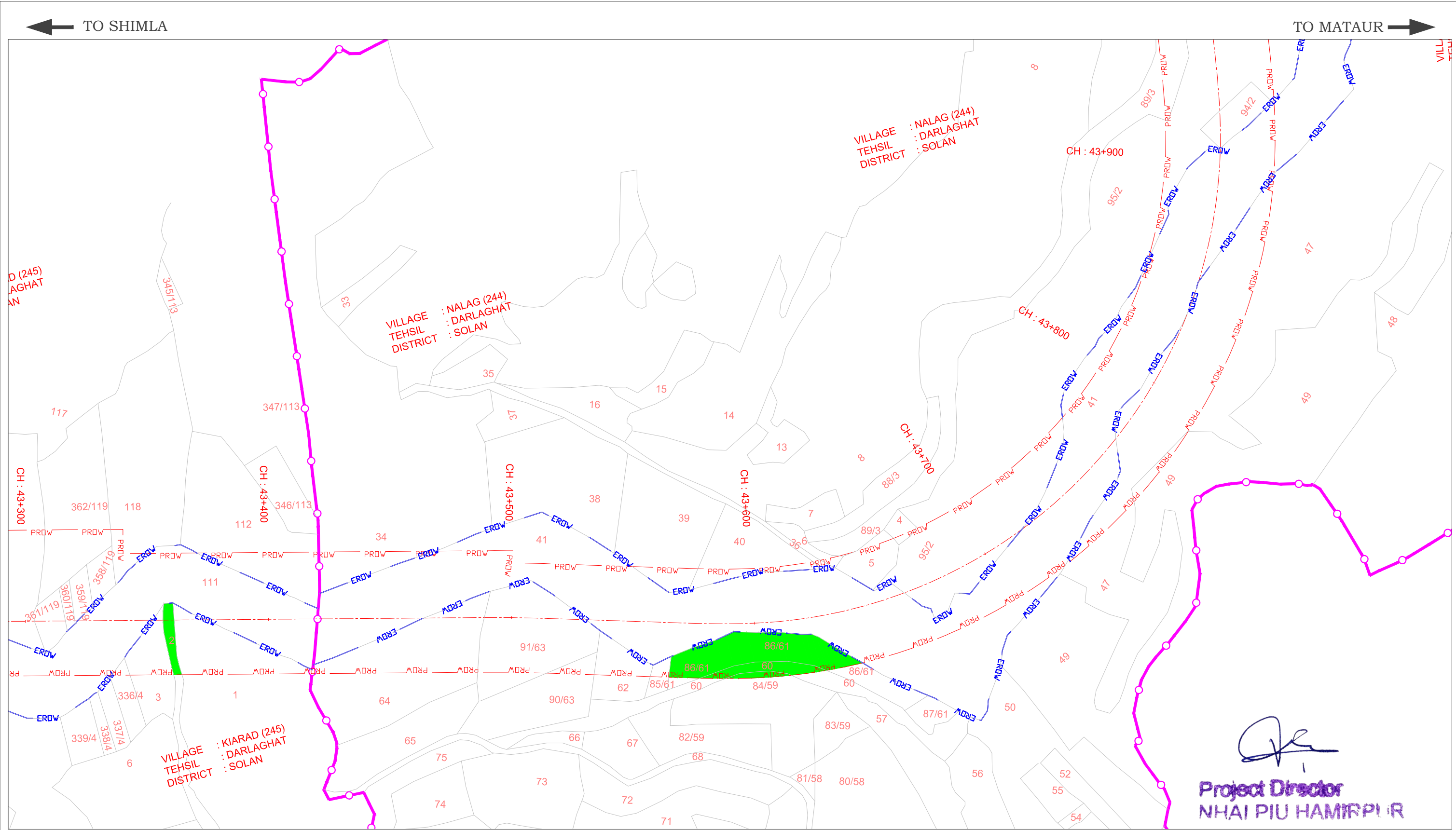
STRIP PLAN

(PACKAGE-II)




 Shiv Kumar Gupta	 Devendra Kumar	 Neeraj Choudhary	 Sandip Bhattacharjee
Proposed by	Designed by	Checked by	Approved by

R0	June, 2024	DPR	
Revisions	Date	Description	Checked by
Revisions			
DRAWING No: NHA1/NH-88/SHI-MAT/SP/ 01 /R0			
			11062024



Legend:-

- Proposed Centerline: ---
- Existing Right of Way: --- ERDW
- Khasra Line: ---
- Village Boundary: ---
- Proposed Right of Way: --- PROW
- Additional PROW: --- PROW
- Forest Marking: XXXXXX
- Muck Dumping Site Forest: XXXXXX
- Muck Dumping Site Non Forest: XXXXXX




NATIONAL HIGHWAYS
AUTHORITY OF INDIA

Scale:-
1 : 1500

Project Title:
Rehabilitation and Upgrading of Existing Road to 4 Lane from Shalaghat to Nauni Chowk (Shalaghat to Reota Village-Pkg IIA, Reota Village to Daseharan Village-Pkg IIB & Daseharan Village to Nauni Chowk-Pkg IIC) of NH 205 [Design Chainage - Km 28+800 to Km 58+450, Design Length - 29.65 Km] in the State of Himachal Pradesh

Drawing Name:
STRIP PLAN

(PACKAGE-II)



Intercontinental Consultants & Technocrats Pvt Ltd,
A-8, Green Park, New Delhi - 110016
Ph : 4086-3000, Fax 2685-5252

Shiv kumar Gupta
Prepared by

Devendra Kumar
Designed by

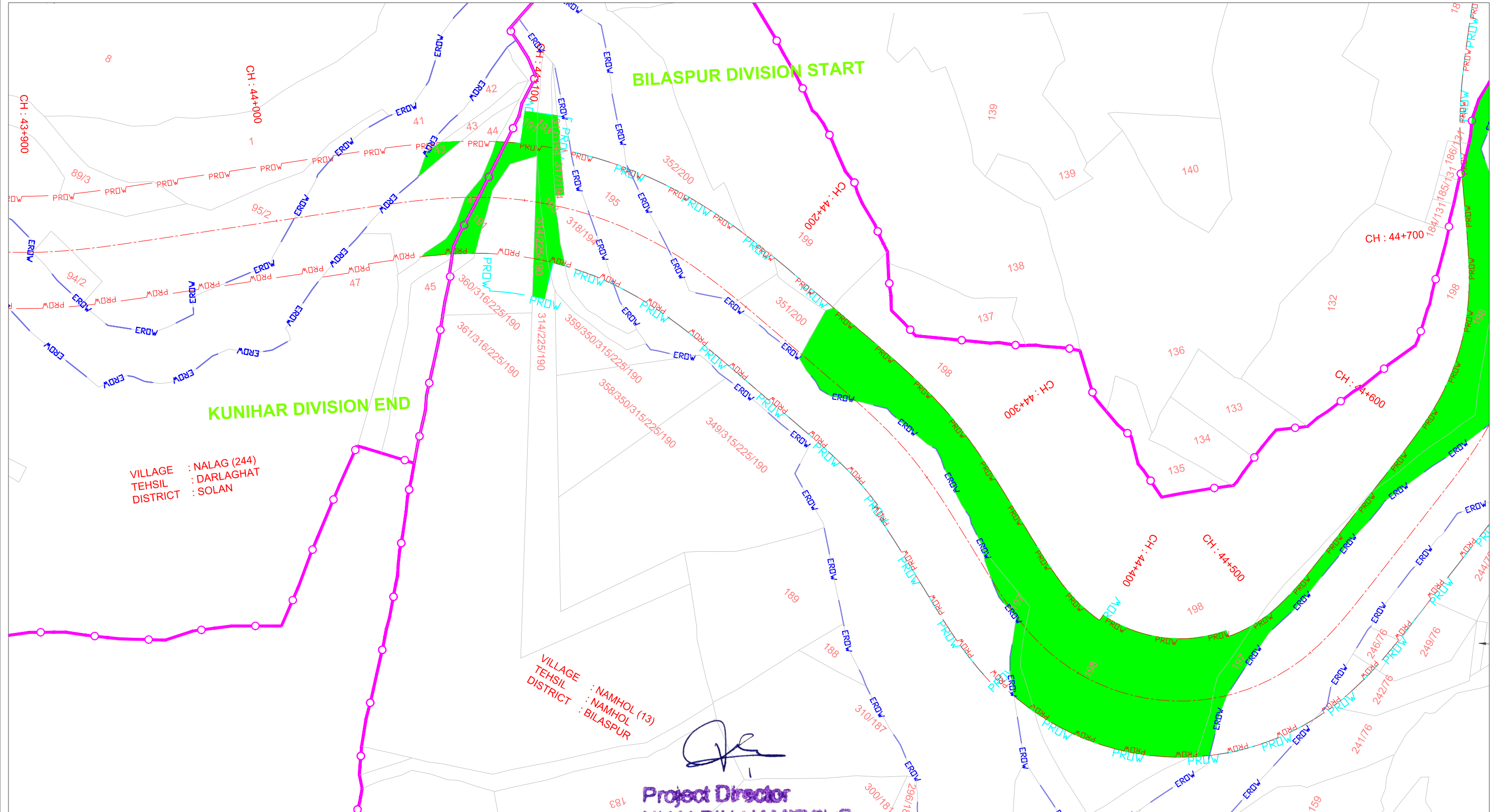
Neeraj Choudhary
Checked by

Sandip Bhattacharjee
Approved by

R0	June, 2024	DPR	
Revisions	Date	Description	Checked by
Revisions			
DRAWING No: NHAI/NH-88/SHI-MAT/SP/ 01 /R0			
11062024			

← TO SHIMLA

TO MATAUR 



Legend:-

Proposed Centerline: — — — — —
Existing Right of Way: — ERDW —

Khasra Line:

Village Boundary:

Project Title:

Rehabilitation and Upgrading of Existing Road to 4 Lane from Shalaghat to Nauni Chowk (Shalaghat to Reota Village-Pkg IIA, Reota Village to Daseharan Village-Pkg IIB & Daseharan Village to Nauni Chowk-Pkg IIC) of NH 205 [Design Chainage - Km 28+800 to Km 58+450, Design Length - 29.65 Km] in the State of Himachal Pradesh

Drawing Name:

STRIP PLAN

(PACKAGE-II)

Forest Marking:



Muck Dumping Site Forest:



Muck Dumping Site Non Forest:



R0	June, 2024	DPR	
Revisions	Date	Description	Checked by
Revisions			
ee	DRAWING No: NHAI/NH-88/SHI-MAT/SP/ 01 /R0		
	11062024		



NATIONAL HIGHWAYS
AUTHORITY OF INDIA

Scale:-

1 : 1500

Project Title:

Rehabilitation and Upgrading of Existing Road to 4 Lane from Shalaghat to Nauni Chowk (Shalaghat to Reota Village-Pkg IIA, Reota Village to Daseharan Village-Pkg IIB & Daseharan Village to Nauni Chowk-Pkg IIC) of NH 205 [Design Chainage - Km 28+800 to Km 58+450, Design Length - 29.65 Km] in the State of Himachal Pradesh

Drawing Name:

STRIP PLAN

(PACKAGE-II)

Forest Marking:



Muck Dumping Site Forest:



Muck Dumping Site Non Forest:

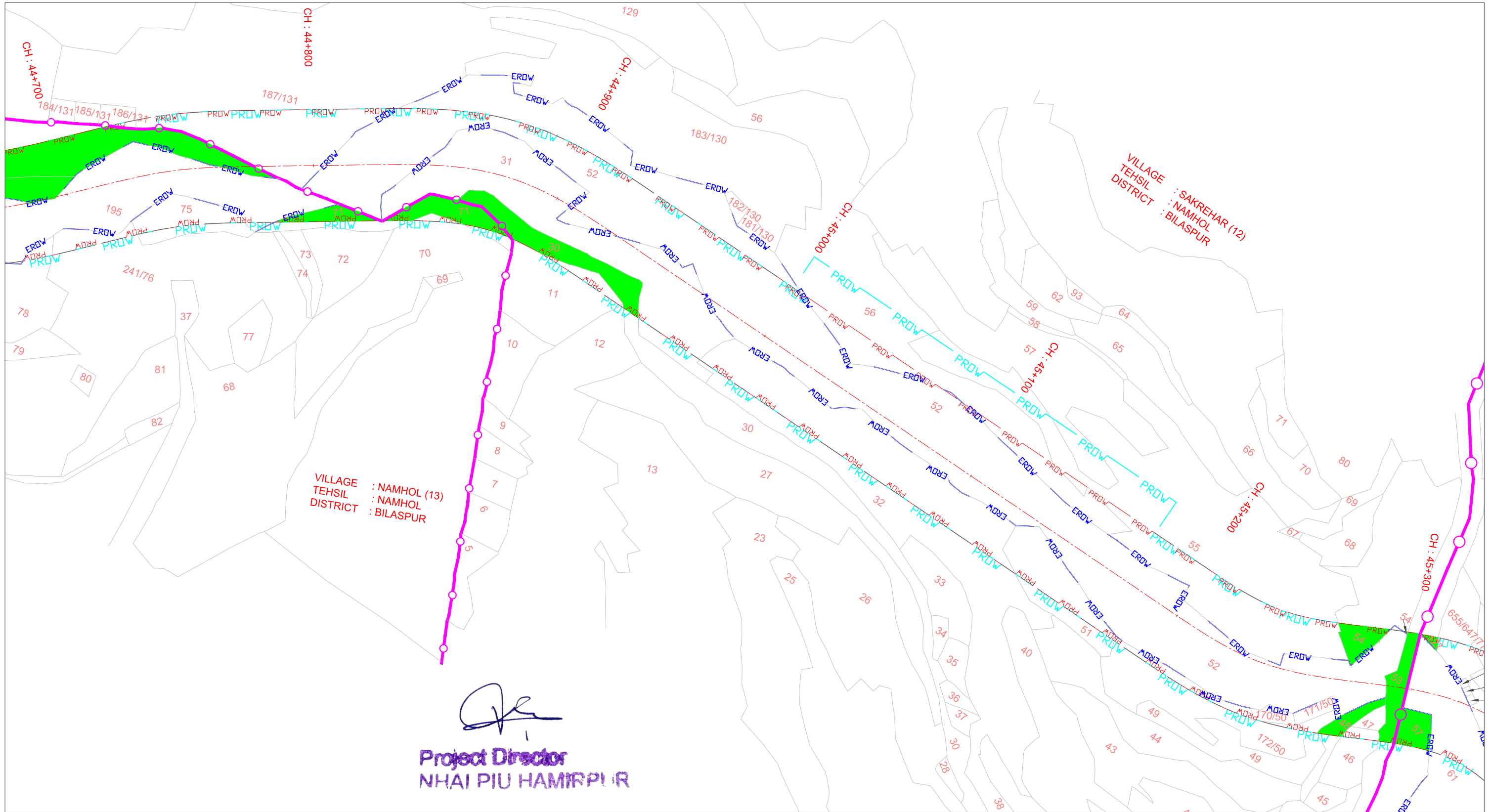


R0	June, 2024	DPR	
Revisions	Date	Description	Checked by
Revisions			
ee	DRAWING No: NHAI/NH-88/SHI-MAT/SP/ 01 /R0		
	11062024		

11062024




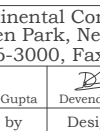
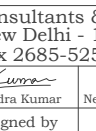

← TO SHIMLA

TO MATAUR →



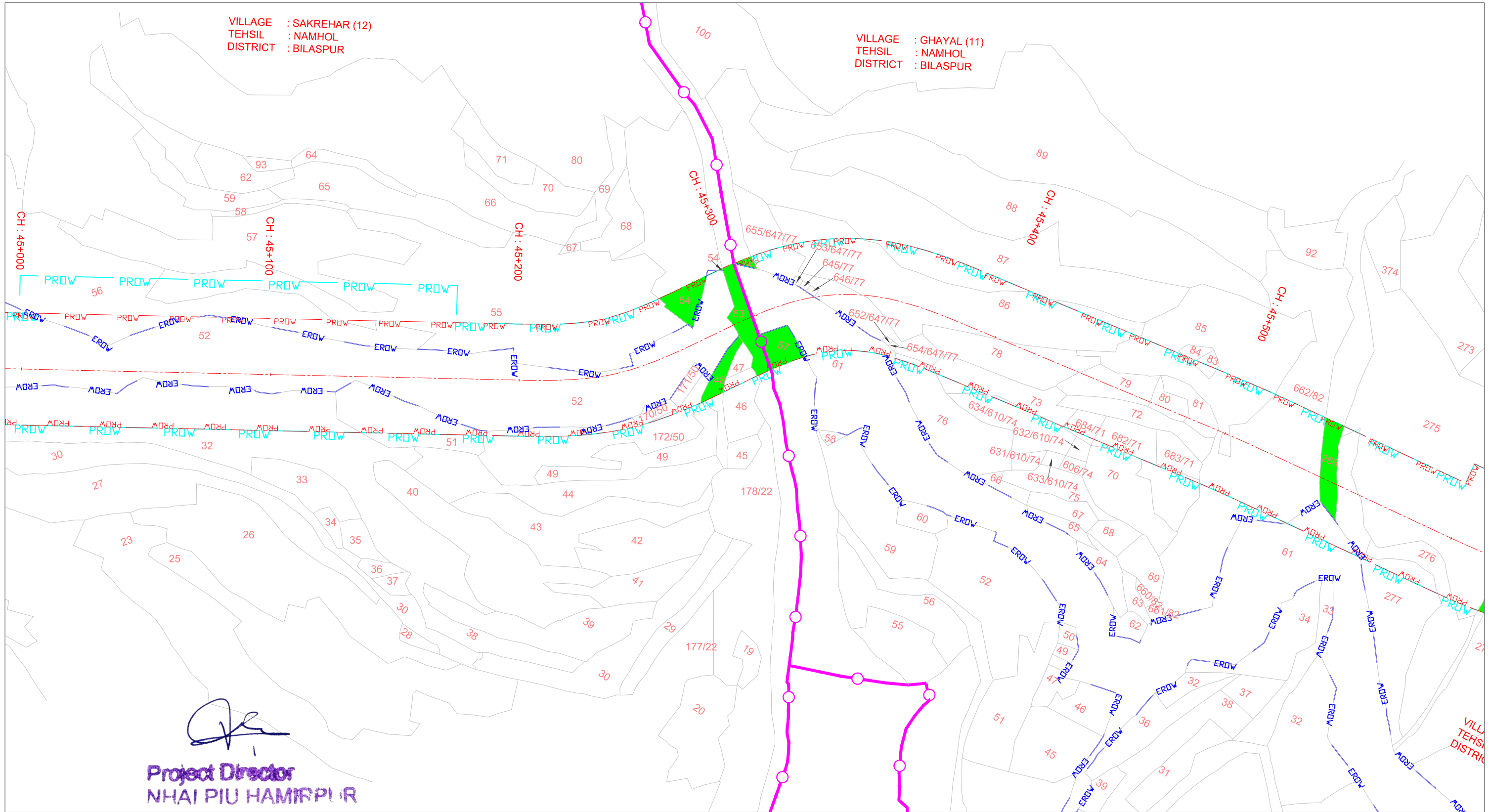
Legend:-

Proposed Centerline: --- Existing Right of Way: --- Khasra Line: --- Village Boundary: --- Proposed Right of Way: --- Additional PROW: --- Forest Marking: Muck Dumping Site Forest: Muck Dumping Site Non Forest:

 NATIONAL HIGHWAYS AUTHORITY OF INDIA	Scale:- 1 : 1500	Project Title: Rehabilitation and Upgrading of Existing Road to 4 Lane from Shalaghat to Nauni Chowk (Shalaghat to Reota Village-Pkg IIA, Reota Village to Daseharan Village-Pkg IIB & Daseharan Village to Nauni Chowk-Pkg IIC) of NH 205 [Design Chainage - Km 28+800 to Km 58+450, Design Length - 29.65 Km] in the State of Himachal Pradesh	Drawing Name: STRIP PLAN (PACKAGE-II)	Intercontinental Consultants & Technocrats Pvt Ltd, A-8, Green Park, New Delhi - 110016 Ph : 4086-3000, Fax 2685-5252				Revisions		
									DRAWING No: NHAI/NH-88/SHI-MAT/SP/ 01 /R0	
					Shiv kumar Gupta	Devendra Kumar	Neeraj Choudhary	Sandip Bhattacharjee		
					Prepared by	Designed by	Checked by	Approved by	11062024	







← TO SHIMLA

TO MATAUR →



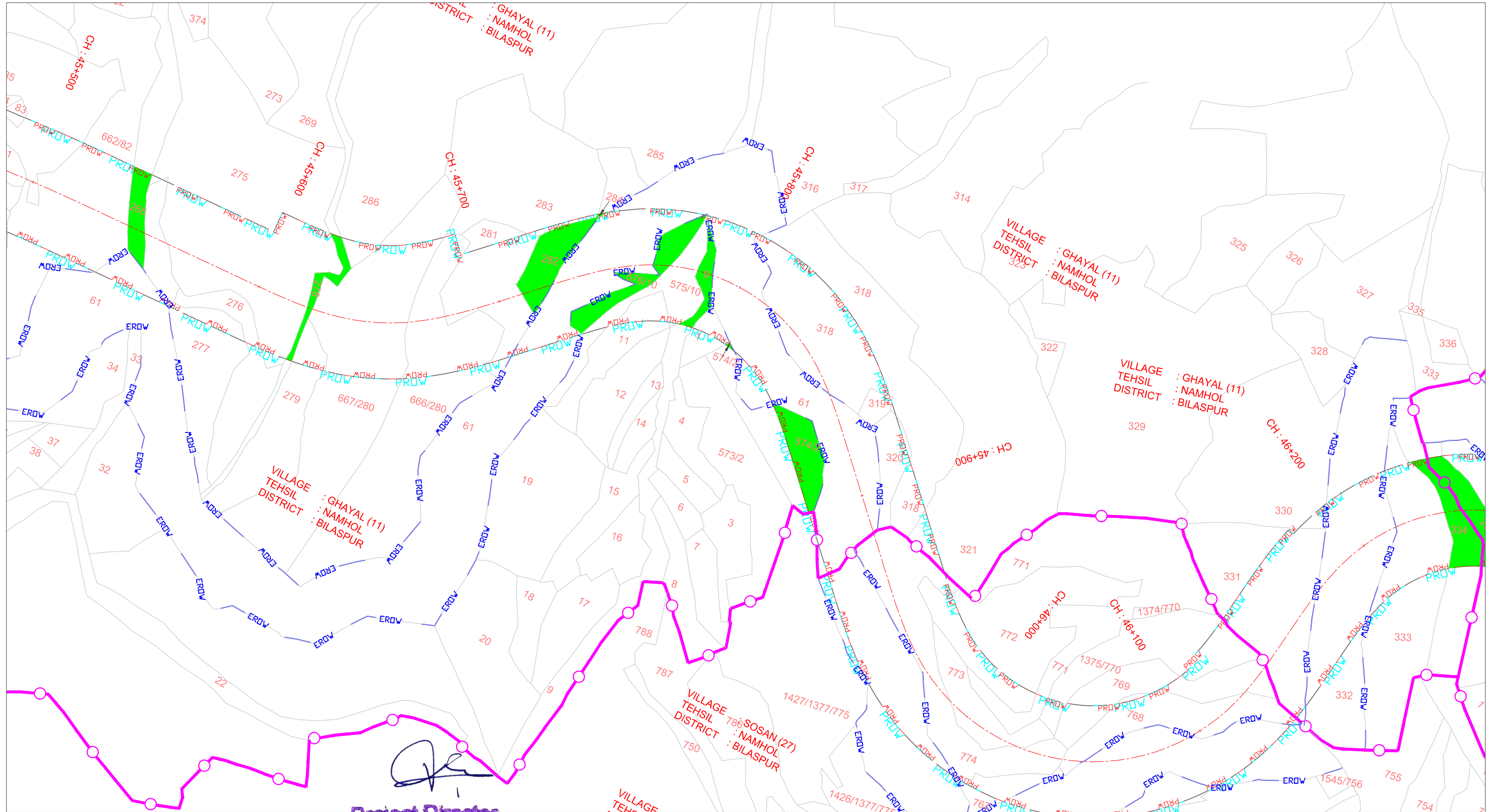
Legend:-

Proposed Centerline: --- Khasra Line: --- Proposed Right of Way: --- Forest Marking: ■
Existing Right of Way: --- Village Boundary: --- Additional PROW: --- Muck Dumping Site Forest: ■
Muck Dumping Site Non Forest: ■

 NATIONAL HIGHWAYS AUTHORITY OF INDIA	Scale:- 1 : 1500	Project Title: Rehabilitation and Upgrading of Existing Road to 4 Lane from Shalaghat to Nauni Chowk (Shalaghat to Reota Village-Pkg IIA, Reota Village to Daseharan Village-Pkg IIB & Daseharan Village to Nauni Chowk-Pkg IIC) of NH 205 [Design Chainage - Km 28+800 to Km 58+450, Design Length - 29.65 Km] in the State of Himachal Pradesh	Drawing Name: STRIP PLAN (PACKAGE-II)	Intercontinental Consultants & Technocrats Pvt Ltd, A-8, Green Park, New Delhi - 110016 Ph : 4086-3000, Fax 2685-5252				Revisions		
									DRAWING No: NHAI/NH-88/SHI-MAT/SP/ 01 /R0	
					Shiv kumar Gupta Prepared by	Devendra Kumar Designed by	Neeraj Choudhary Checked by	Sandip Bhattacharjee Approved by	11062024	

← TO SHIMLA

TO MATAUR 



Project Director
NHAI PIU HAMIRPUR

Legend:-

Proposed Centerline: — — — — —
Existing Right of Way: — ERDW —

Khasra Line:

Village Boundary:

Scale:-

1 : 1500

Project Title:

Rehabilitation and Upgrading of Existing Road to 4 Lane from Shalaghat to Nauni Chowk (Shalaghat to Reota Village-Pkg IIA, Reota Village to Daseharan Village-Pkg IIB & Daseharan Village to Nauni Chowk-Pkg IIC) of NH 205 [Design Chainage - Km 28+800 to Km 58+450, Design Length - 29.65 Km] in the State of Himachal Pradesh

Drawing Name:

STRIP PLAN





(PACKAGE-II)

Forest Marking:

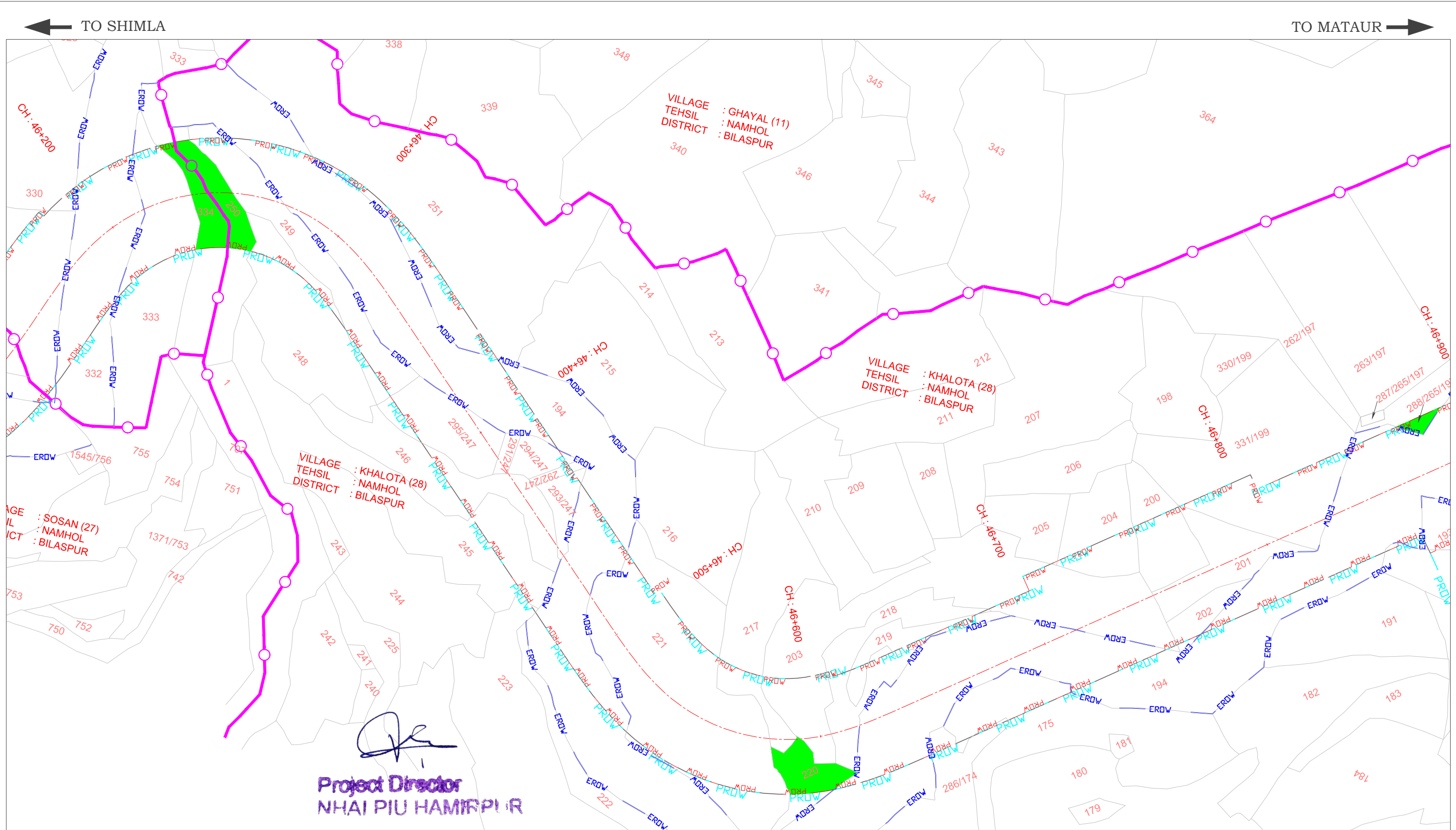
Muck Dumping Site Forest:

Muck Dumping Site Non Forest:

Intercontinental Consultants & Technocrats Pvt Ltd,
A-8, Green Park, New Delhi - 110016
Ph : 4086-3000, Fax 2685-5252

 Shiv kumar Gupta	 Devendra Kumar	 Neeraj Choudhary	 Sandip Bhattacharjee
Prepared by	Designed by	Checked by	Approved by

R0	June, 2024	DPR	
Revisions	Date	Description	Checked by
Revisions			
DRAWING No: NHA1/NH-88/SHI-MAT/SP/ 01 /R0			
			11062024



Legend:-

Proposed Centerline: ---
Existing Right of Way: EROW

Khasra Line: ---
Village Boundary: ---

Proposed Right of Way: PROW
Additional PROW: PROW

Forest Marking: [Green Area]

Muck Dumping Site Forest: [Green Area]

Muck Dumping Site Non Forest: [Yellow Area]



Scale:-
1 : 1500

Project Title:
Rehabilitation and Upgrading of Existing Road to 4 Lane from Shalaghat to Nauni Chowk (Shalaghat to Reota Village-Pkg IIA, Reota Village to Daseharan Village-Pkg IIB & Daseharan Village to Nauni Chowk-Pkg IIC) of NH 205 [Design Chainage - Km 28+800 to Km 58+450, Design Length - 29.65 Km] in the State of Himachal Pradesh

Drawing Name:
STRIP PLAN
(PACKAGE-II)



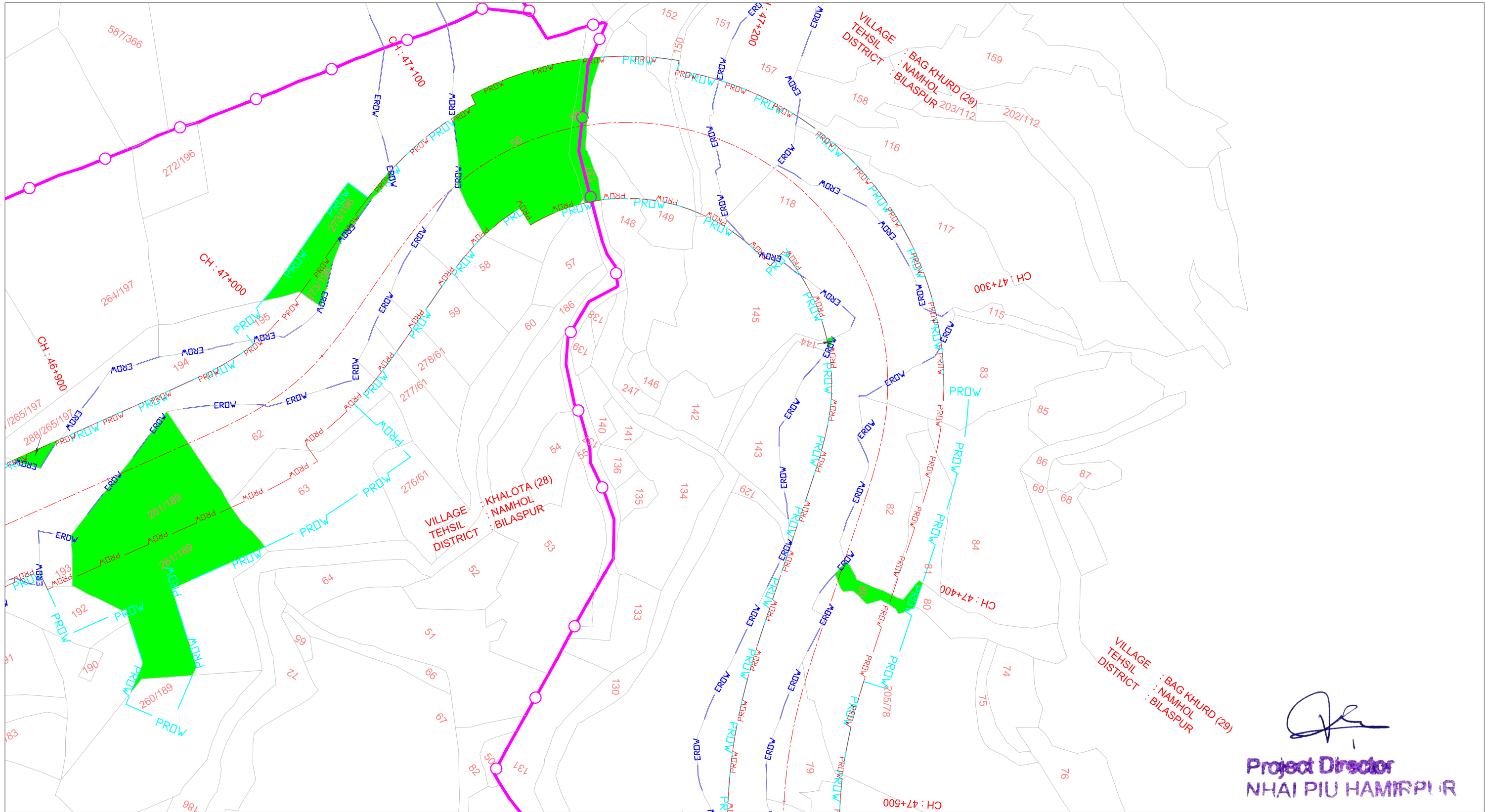
Intercontinental Consultants & Technocrats Pvt Ltd,
A-8, Green Park, New Delhi - 110016
Ph : 4086-3000, Fax 2685-5252

Shiv kumar Gupta	Devendra Kumar	Neeraj Choudhary	Sandip Bhattacharjee
Prepared by	Designed by	Checked by	Approved by

R0	June, 2024	DPR	
Revisions	Date	Description	Checked by
Revisions			
DRAWING No: NHAI/NH-88/SHI-MAT/SP/ 01 /R0			
11062024			



← TO SHIMLA



TO MATAUR →






Project Director
NHAI PIU HAMIRPUR

Legend:-

Proposed Centerline: 
Existing Right of Way: 

Khasra Line: 
Village Boundary: 

Proposed Right of Way:  PROW
Additional PROW: 

Forest Marking: 

Muck Dumping Site Forest: 

Muck Dumping Site Non Forest: 







Scale:-
1 : 1500

Project Title:
Rehabilitation and Upgrading of Existing Road to 4 Lane from Shalaghat to Nauni Chowk (Shalaghat to Reota Village-Pkg IIA, Reota Village to Daseharan Village-Pkg IIB & Daseharan Village to Nauni Chowk-Pkg IIC) of NH 205 [Design Chainage - Km 28+800 to Km 58+450, Design Length - 29.65 Km] in the State of Himachal Pradesh

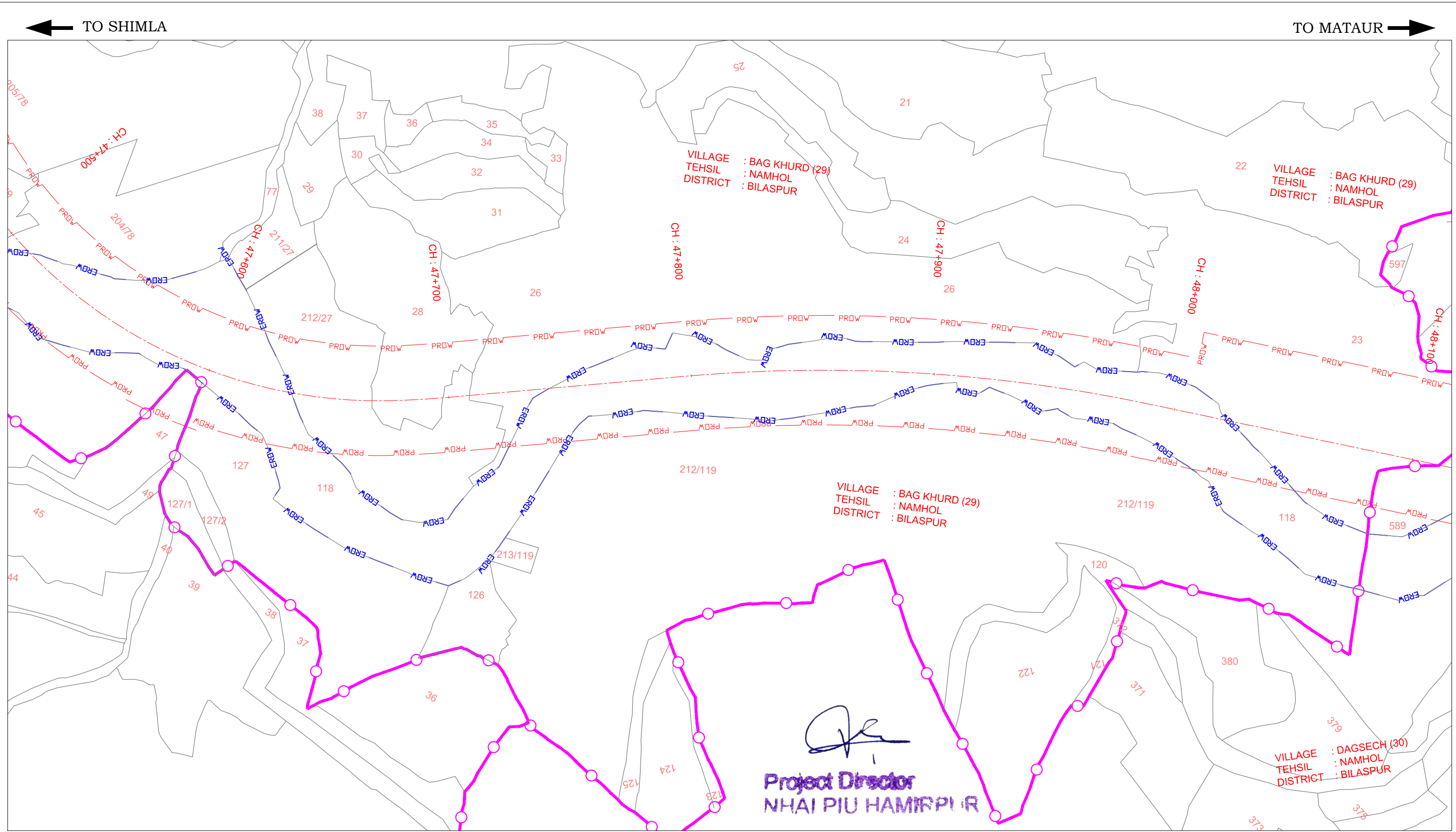
Drawing Name:
STRIP PLAN
(PACKAGE-II)

Intercontinental Consultants & Technocrats Pvt Ltd,
A-8, Green Park, New Delhi - 110016
Ph : 4086-3000, Fax 2685-5252





 Shiv kumar Gupta Prepared by	 Devendra Kumar Designed by	 Neeraj Choudhary Checked by	 Sandip Bhattacharjee Approved by
--	--	---	--

R0	June, 2024	DPR	
Revisions	Date	Description	Checked by
Revisions			
DRAWING No: NHAI/NH-88/SHI-MAT/SP/ 01 /R0			
11062024			



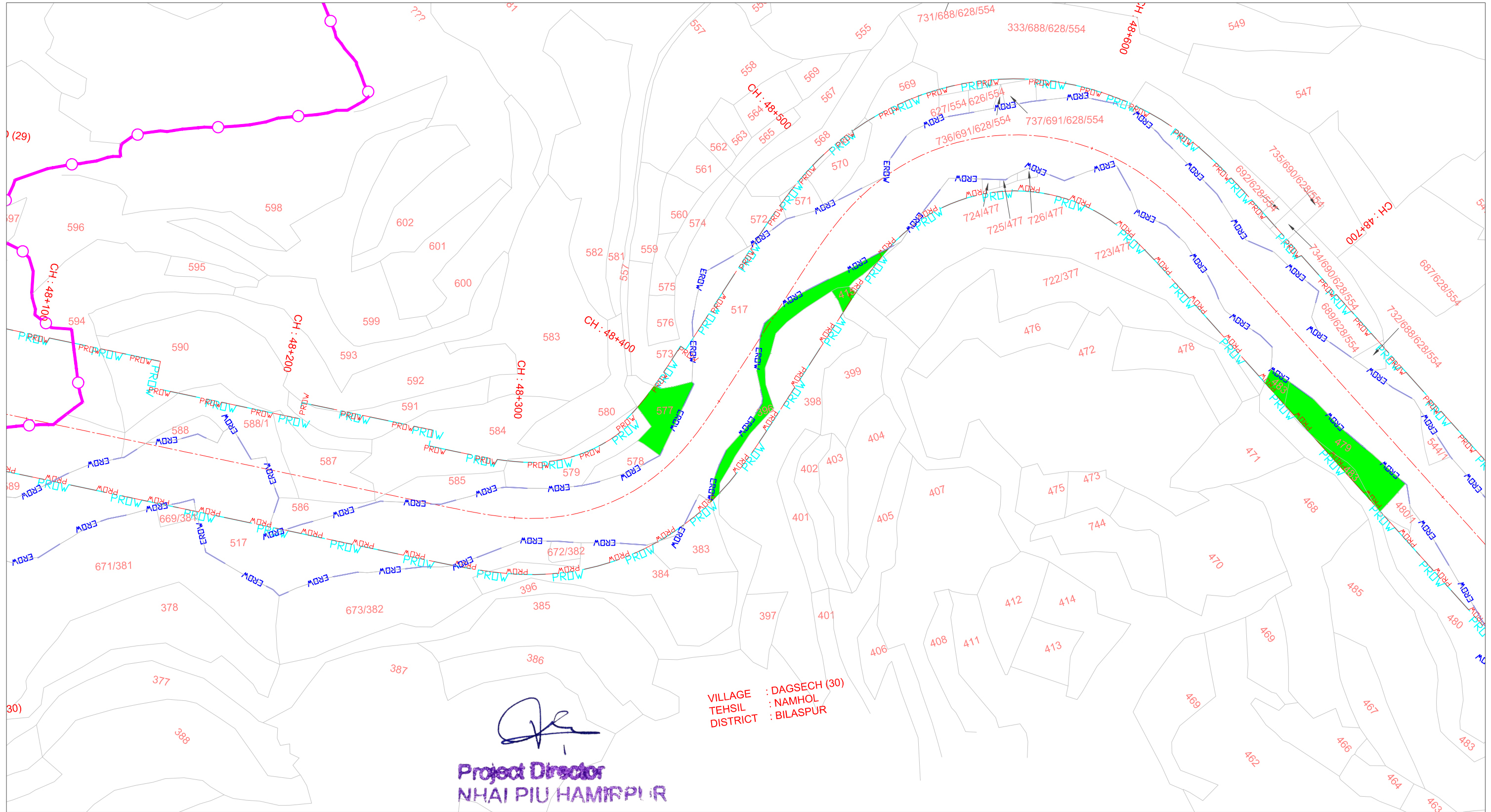
Legend:-

- Proposed Centerline: ---
- Existing Right of Way: ---
- Khasra Line: ---
- Village Boundary: ---
- Proposed Right of Way: ---
- Forest Marking:
- Muck Dumping Site Forest:
- Muck Dumping Site Non Forest:

 <div>NATIONAL HIGHWAYS AUTHORITY OF INDIA</div>	Scale:- 1 : 1500	Project Title: Rehabilitation and Upgrading of Existing Road to 4 Lane from Shalaghat to Nauni Chowk (Shalaghat to Reota Village-Pkg IIA, Reota Village to Daseharan Village-Pkg IIB & Daseharan Village to Nauni Chowk-Pkg IIC) of NH 205 [Design Chainage - Km 28+800 to Km 58+450, Design Length - 29.65 Km] in the State of Himachal Pradesh	Drawing Name: STRIP PLAN (PACKAGE-II)		Intercontinental Consultants & Technocrats Pvt Ltd, A-8, Green Park, New Delhi - 110016 Ph : 4086-3000, Fax 2685-5252				Revisions													
					<div>Shiv kumar Gupta</div> <div>Prepared by</div>				<div>Devendra Kumar</div> <div>Designed by</div>				<div>Neeraj Choudhary</div> <div>Checked by</div>				<div>Sandip Bhattacharjee</div> <div>Approved by</div>				DRAWING No: NHAI/NH-88/SHI-MAT/SP/ 01 / R0	
															11062024							

← TO SHIMLA

TO MATAUR →



Legend:-

Proposed Centerline: ---

Khasra Line: —

Proposed Right of Way: — PROW

Forest Marking: [Green Box]

Muck Dumping Site Forest: [Green Box]

Existing Right of Way: — ERDW

Village Boundary: —○—

Additional PROW: — PROW

Muck Dumping Site Non Forest: [Yellow Box]



Scale:-

1 : 1500

Project Title:

Rehabilitation and Upgrading of Existing Road to 4 Lane from Shalaghat to Nauni Chowk (Shalaghat to Reota Village-Pkg IIA, Reota Village to Daseharan Village-Pkg IIB & Daseharan Village to Nauni Chowk-Pkg IIC) of NH 205 [Design Chainage - Km 28+800 to Km 58+450, Design Length - 29.65 Km] in the State of Himachal Pradesh

Drawing Name:

STRIP PLAN

(PACKAGE-II)



Intercontinental Consultants & Technocrats Pvt Ltd,
A-8, Green Park, New Delhi - 110016
Ph : 4086-3000, Fax 2685-5252

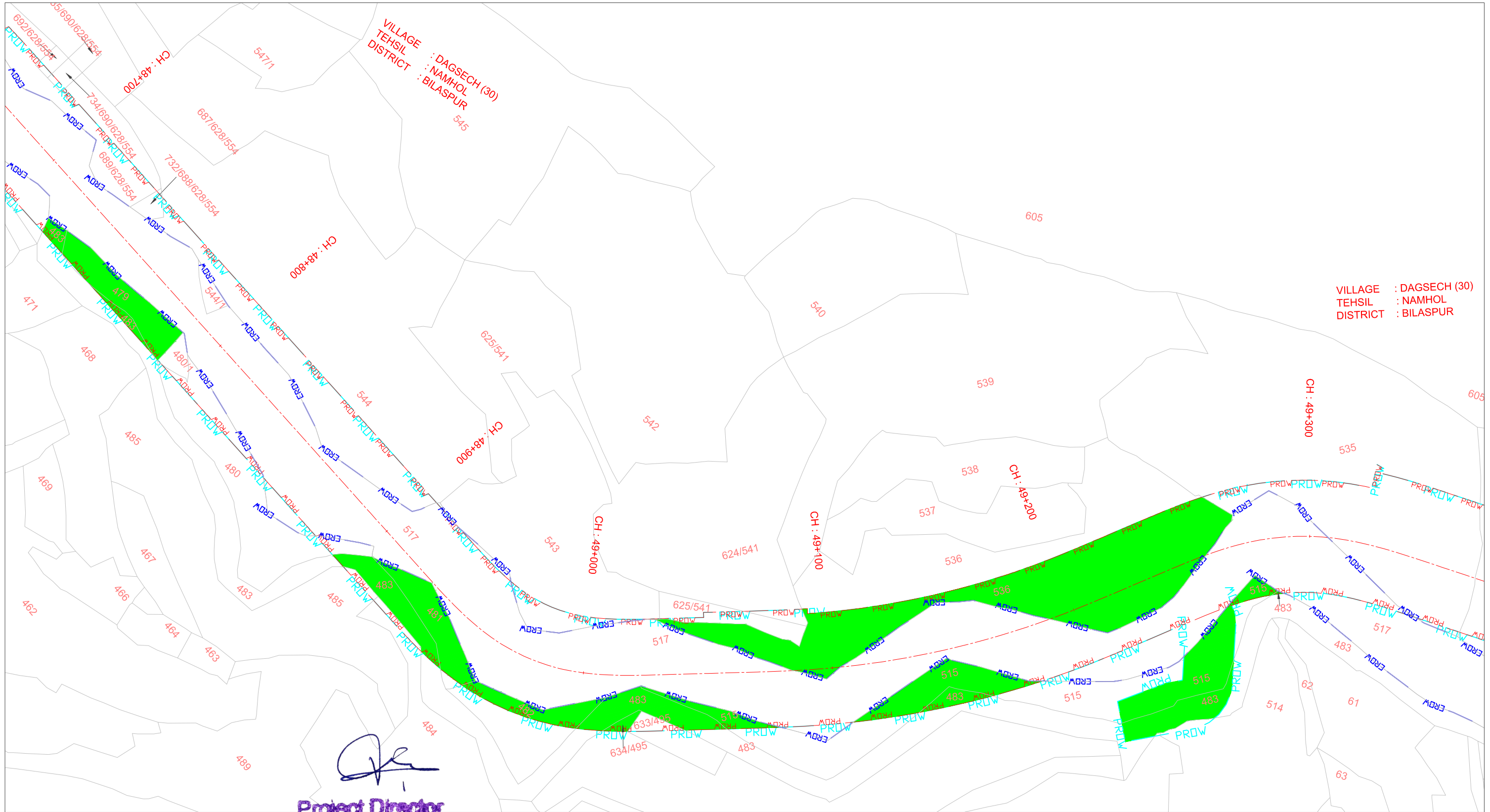
Shiv kumar Gupta	Devendra Kumar	Neeraj Choudhary	Sandip Bhattacharjee
Prepared by	Designed by	Checked by	Approved by

R0	June, 2024	DPR	
Revisions	Date	Description	Checked by

Revisions			
DRAWING No: NHAI/NH-88/SHI-MAT/SP/ 01 /R0			
11062024			

← TO SHIMLA







TO MATAUR →



Project Director
NHAI PIU HAMIRPUR

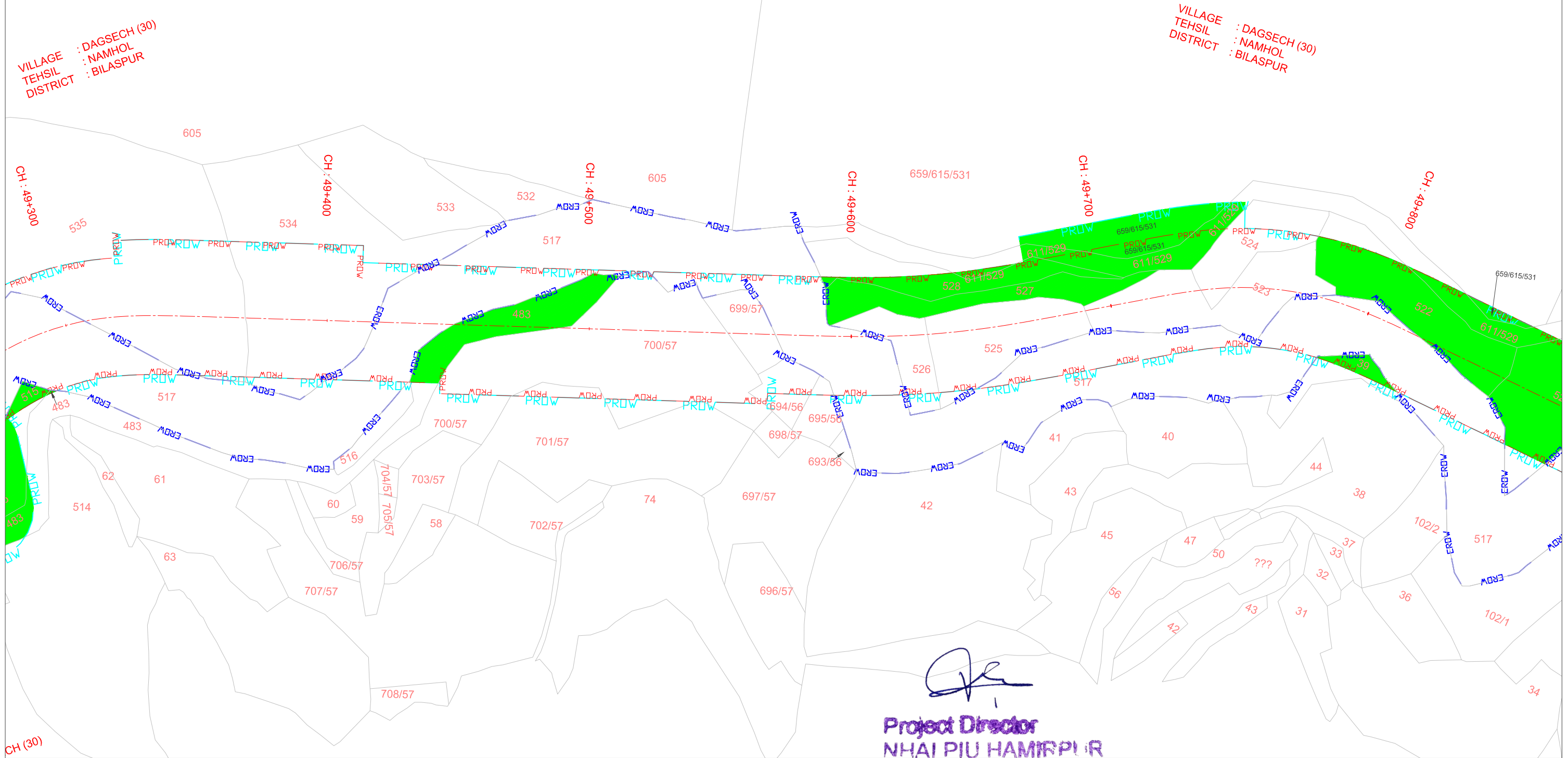
Legend:-

Proposed Centerline: --- Khasra Line: --- Proposed Right of Way: --- Forest Marking: Muck Dumping Site Forest:
Existing Right of Way: --- Village Boundary: --- Additional PROW: --- Muck Dumping Site Non Forest:

 NATIONAL HIGHWAYS AUTHORITY OF INDIA	Scale:-	Project Title:	Drawing Name:	Intercontinental Consultants & Technocrats Pvt Ltd, A-8, Green Park, New Delhi - 110016 Ph : 4086-3000, Fax 2685-5252				Revisions		
	1 : 1500	Rehabilitation and Upgrading of Existing Road to 4 Lane from Shalaghat to Nauni Chowk (Shalaghat to Reota Village-Pkg IIA, Reota Village to Daseharan Village-Pkg IIB & Daseharan Village to Nauni Chowk-Pkg IIC) of NH 205 [Design Chainage - Km 28+800 to Km 58+450, Design Length - 29.65 Km] in the State of Himachal Pradesh	STRIP PLAN (PACKAGE-II)						DRAWING No: NHAI/NH-88/SHI-MAT/SP/ 01 /R0	
					Shiv kumar Gupta	Devendra Kumar	Neeraj Choudhary	Sandip Bhattacharjee	11062024	

← TO SHIMLA







TO MATAUR →



Legend:-

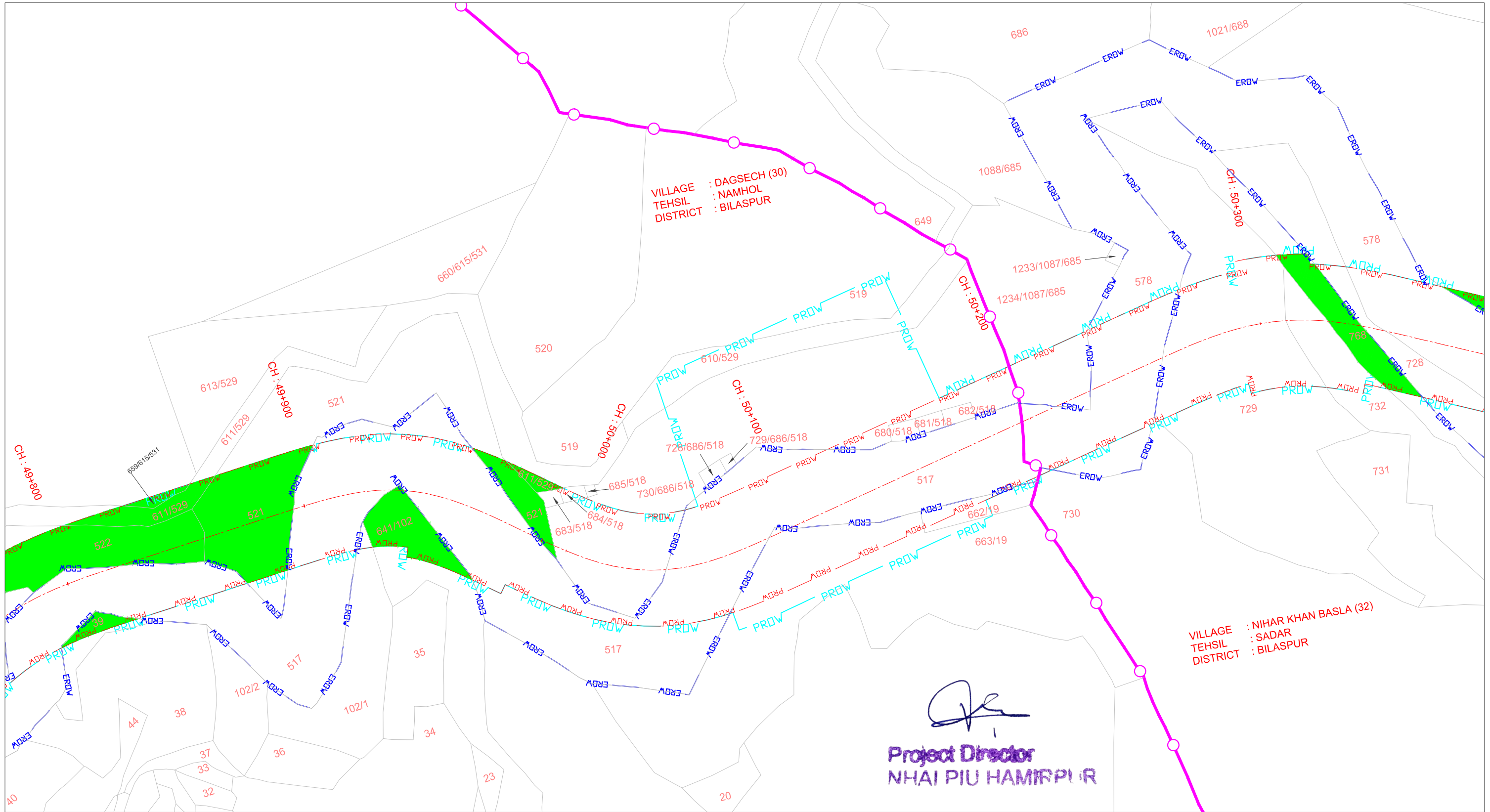
Proposed Centerline: --- Khasra Line: --- Proposed Right of Way: --- Forest Marking: Muck Dumping Site Forest:

Existing Right of Way: --- Village Boundary: --- Additional PROW: --- Muck Dumping Site Non Forest:

 <div>NATIONAL HIGHWAYS AUTHORITY OF INDIA</div>	Scale:- 1 : 1500	Project Title: Rehabilitation and Upgrading of Existing Road to 4 Lane from Shalaghat to Nauni Chowk (Shalaghat to Reota Village-Pkg IIA, Reota Village to Daseharan Village-Pkg IIB & Daseharan Village to Nauni Chowk-Pkg IIC) of NH 205 [Design Chainage - Km 28+800 to Km 58+450, Design Length - 29.65 Km] in the State of Himachal Pradesh	Drawing Name: STRIP PLAN (PACKAGE-II)	Intercontinental Consultants & Technocrats Pvt Ltd, A-8, Green Park, New Delhi - 110016 Ph : 4086-3000, Fax 2685-5252				Revisions		
									DRAWING No: NHAI/NH-88/SHI-MAT/SP/ 01 /R0	
					Shiv kumar Gupta Prepared by	Devendra Kumar Designed by	Neeraj Choudhary Checked by	Sandip Bhattacharjee Approved by	11062024	

← TO SHIMLA



TO MATAUR →




Project Director
NHAI PIU HAMIRPUR

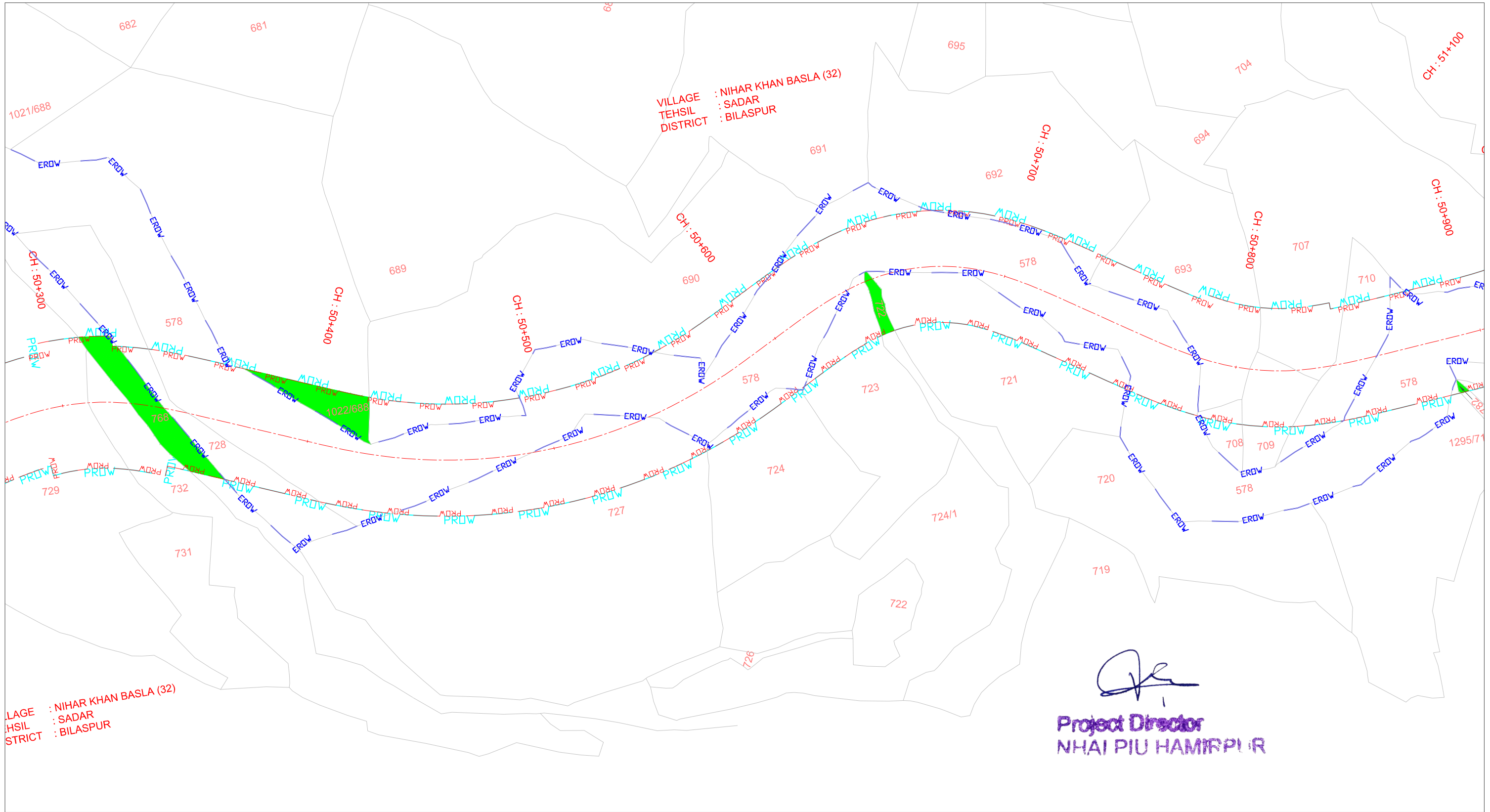
Legend:-

- Proposed Centerline: 
- Existing Right of Way: 
- Khasra Line: 
- Village Boundary: 
- Proposed Right of Way: 
- Additional PROW: 
- Forest Marking: 
- Muck Dumping Site Forest: 
- Muck Dumping Site Non Forest: 

 <div>NATIONAL HIGHWAYS AUTHORITY OF INDIA</div>	Scale:-	Project Title:	Drawing Name:	 <div>Intercontinental Consultants & Technocrats Pvt Ltd, A-8, Green Park, New Delhi - 110016 Ph : 4086-3000, Fax 2685-5252</div>	Revisions				
	1 : 1500	Rehabilitation and Upgrading of Existing Road to 4 Lane from Shalaghat to Nauni Chowk (Shalaghat to Reota Village-Pkg IIA, Reota Village to Daseharan Village-Pkg IIB & Daseharan Village to Nauni Chowk-Pkg IIC) of NH 205 [Design Chainage - Km 28+800 to Km 58+450, Design Length - 29.65 Km] in the State of Himachal Pradesh	STRIP PLAN		DRAWING No: NHAI/NH-88/SHI-MAT/SP/ 01 /R0				
			(PACKAGE-II)		11062024				
					<div>Shiv kumar Gupta</div> <div>Prepared by</div>	<div>Devendra Kumar</div> <div>Designed by</div>	<div>Neeraj Choudhary</div> <div>Checked by</div>	<div>Sandip Bhattacharjee</div> <div>Approved by</div>	







← TO SHIMLA

TO MATAUR →



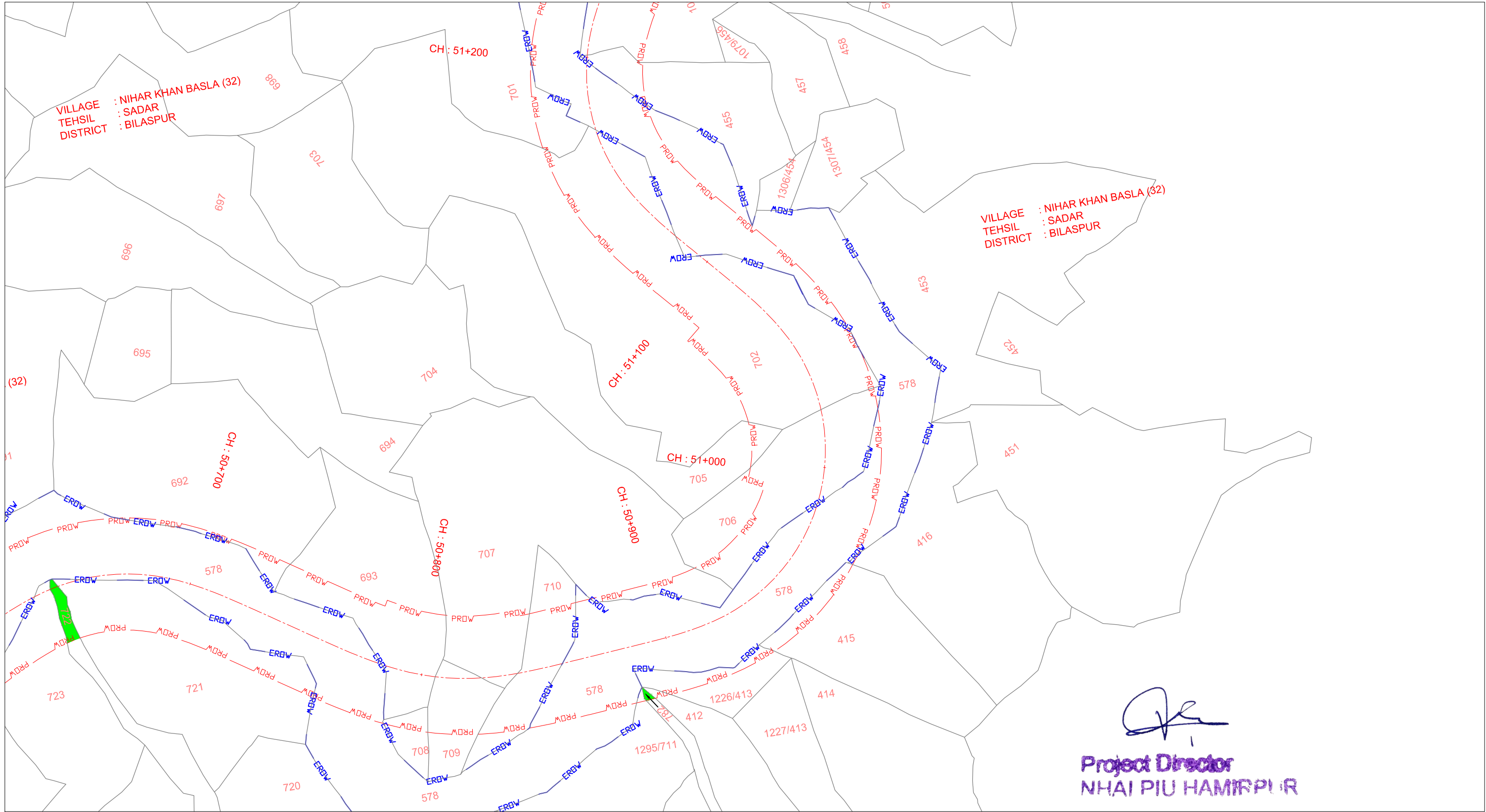
Legend:-

Proposed Centerline: --- Khasra Line: --- Proposed Right of Way: --- Forest Marking: XXXXXX Muck Dumping Site Forest: XXXXXX
Existing Right of Way: --- Village Boundary: --- Additional PROW: --- Muck Dumping Site Non Forest: XXXXXX

 NATIONAL HIGHWAYS AUTHORITY OF INDIA	Scale:- 1 : 1500	Project Title: Rehabilitation and Upgrading of Existing Road to 4 Lane from Shalaghat to Nauni Chowk (Shalaghat to Reota Village-Pkg IIA, Reota Village to Daseharan Village-Pkg IIB & Daseharan Village to Nauni Chowk-Pkg IIC) of NH 205 [Design Chainage - Km 28+800 to Km 58+450, Design Length - 29.65 Km] in the State of Himachal Pradesh	Drawing Name: STRIP PLAN (PACKAGE-II)	Intercontinental Consultants & Technocrats Pvt Ltd, A-8, Green Park, New Delhi - 110016 Ph : 4086-3000, Fax 2685-5252				Revisions		
									DRAWING No: NHAI/NH-88/SHI-MAT/SP/ 01 /R0	
					Shiv kumar Gupta	Devendra Kumar	Neeraj Choudhary	Sandip Bhattacharjee		
					Prepared by	Designed by	Checked by	Approved by	11062024	

← TO SHIMLA



TO MATAUR →

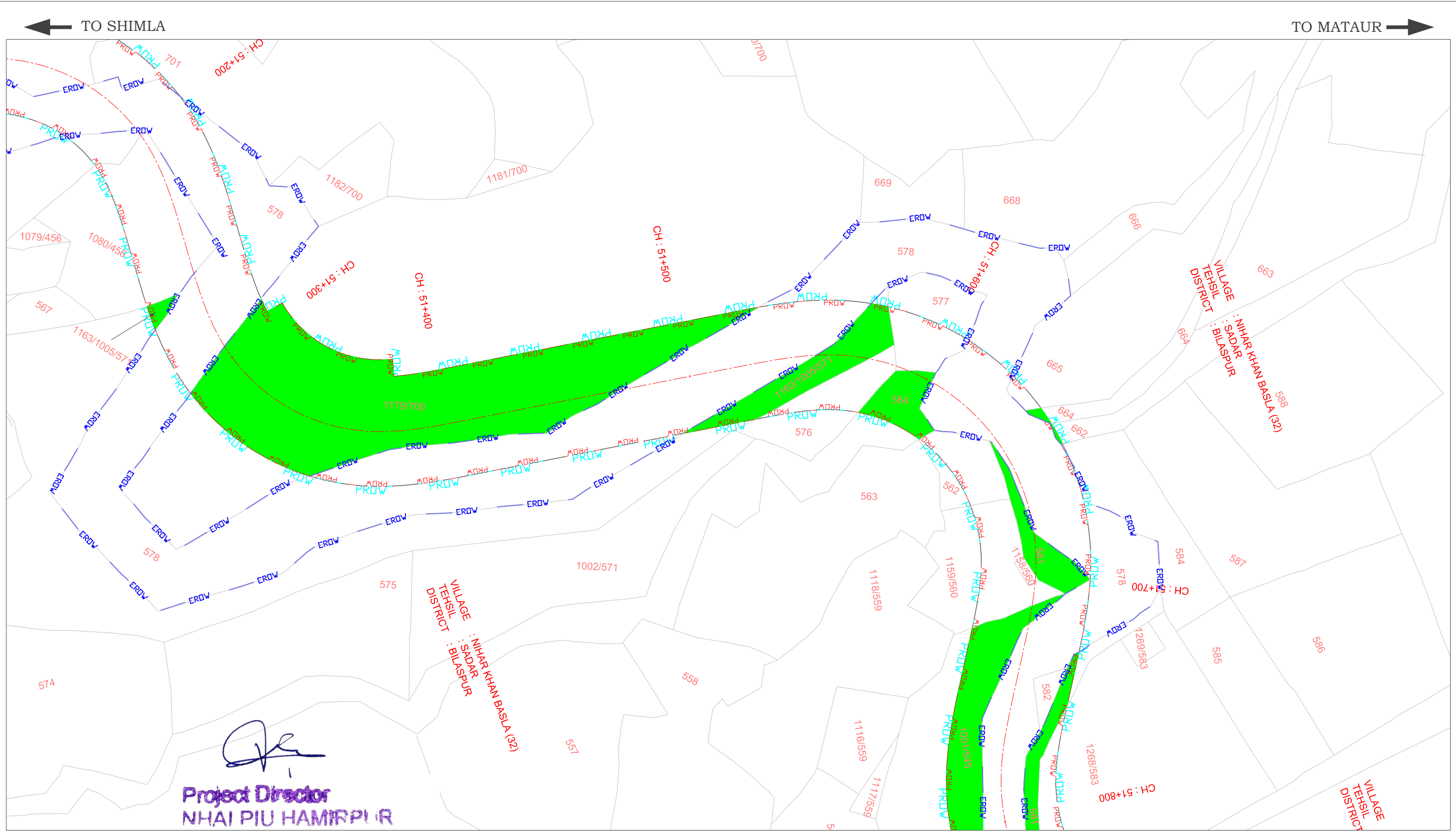


Project Director
NHAI PIU HAMIRPUR

Legend:-















- Proposed Centerline: Khasra Line: Proposed Right of Way: Forest Marking: Muck Dumping Site Forest:
Existing Right of Way: Village Boundary: Muck Dumping Site Non Forest:

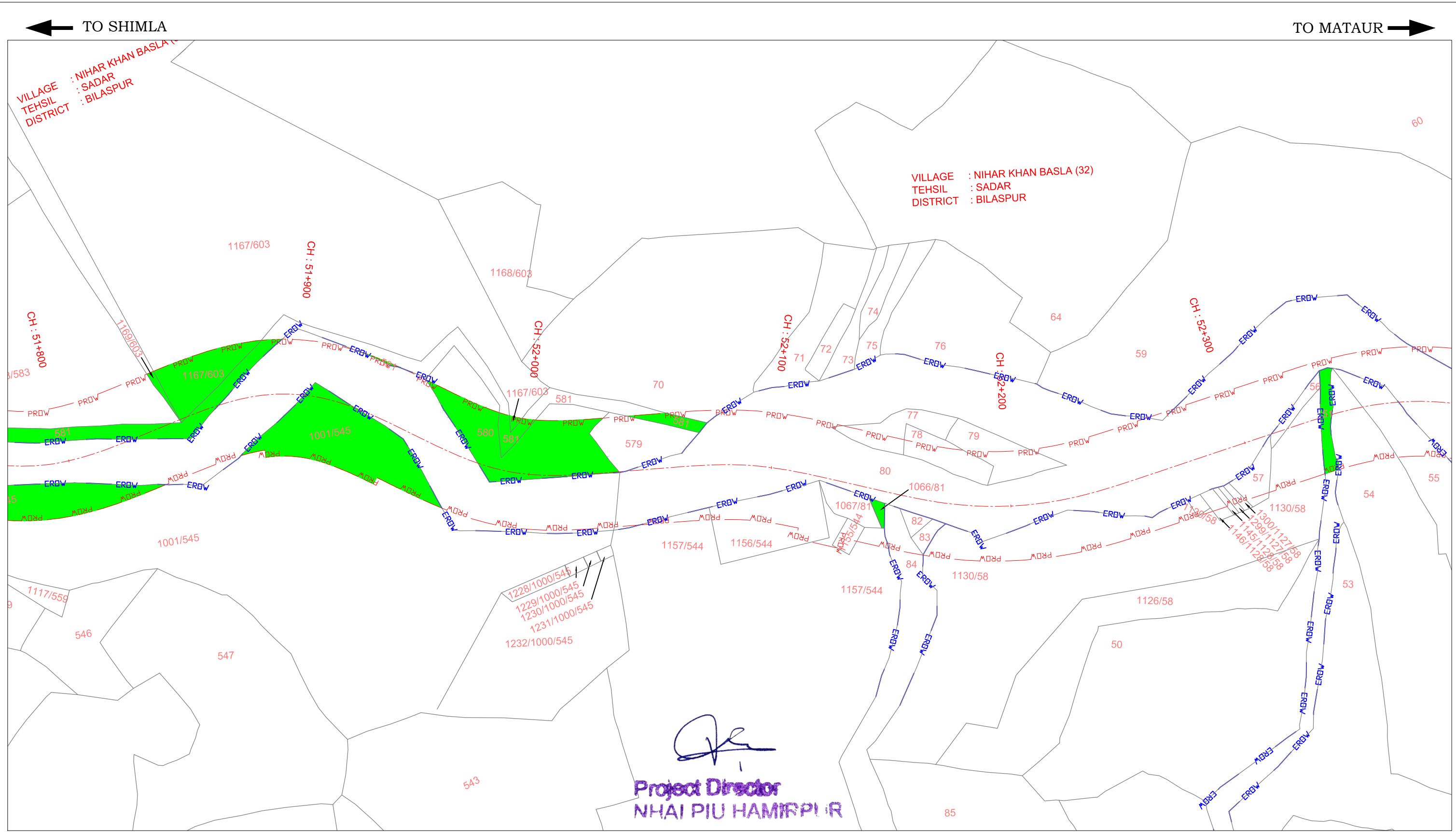
 NATIONAL HIGHWAYS AUTHORITY OF INDIA	Scale:- 1 : 1500	Project Title: Rehabilitation and Upgrading of Existing Road to 4 Lane from Shalaghat to Nauni Chowk (Shalaghat to Reota Village-Pkg IIA, Reota Village to Daseharan Village-Pkg IIB & Daseharan Village to Nauni Chowk-Pkg IIC) of NH 205 [Design Chainage - Km 28+800 to Km 58+450, Design Length - 29.65 Km] in the State of Himachal Pradesh	Drawing Name: STRIP PLAN (PACKAGE-II)	 Intercontinental Consultants & Technocrats Pvt Ltd, A-8, Green Park, New Delhi - 110016 Ph : 4086-3000, Fax 2685-5252	Revisions			
					DRAWING No: NHAI/NH-88/SHI-MAT/SP/ 01 /R0			
					11062024			



Legend:-

Proposed Centerline: --- Khasra Line: --- Proposed Right of Way: --- Forest Marking: ■ Muck Dumping Site Forest: ■
Existing Right of Way: --- Village Boundary: --- Additional PROW: --- Muck Dumping Site Non Forest: ■

 <div>NATIONAL HIGHWAYS AUTHORITY OF INDIA</div>	Scale:- 1 : 1500	Project Title: Rehabilitation and Upgrading of Existing Road to 4 Lane from Shalaghat to Nauni Chowk (Shalaghat to Reota Village-Pkg IIA, Reota Village to Daseharan Village-Pkg IIB & Daseharan Village to Nauni Chowk-Pkg IIC) of NH 205 [Design Chainage - Km 28+800 to Km 58+450, Design Length - 29.65 Km] in the State of Himachal Pradesh	Drawing Name: STRIP PLAN (PACKAGE-II)	<div><div>Intercontinental Consultants & Technocrats Pvt Ltd, A-8, Green Park, New Delhi - 110016 Ph : 4086-3000, Fax 2685-5252</div></div> <table><tr><td><div>Shiv kumar Gupta</div></td><td><div>Devendra Kumar</div></td><td><div>Neeraj Choudhary</div></td><td><div>Sandip Bhattacharjee</div></td></tr><tr><td>Prepared by</td><td>Designed by</td><td>Checked by</td><td>Approved by</td></tr><tr><td colspan="4">11062024</td></tr></table>	 <div>Shiv kumar Gupta</div>	 <div>Devendra Kumar</div>	 <div>Neeraj Choudhary</div>	 <div>Sandip Bhattacharjee</div>	Prepared by	Designed by	Checked by	Approved by	11062024				Revisions	
	 <div>Shiv kumar Gupta</div>	 <div>Devendra Kumar</div>	 <div>Neeraj Choudhary</div>	 <div>Sandip Bhattacharjee</div>														
	Prepared by	Designed by	Checked by	Approved by														
11062024																		
DRAWING No: NHAI/NH-88/SHI-MAT/SP/ 01 /R0																		



Legend:-

Proposed Centerline: --- Khasra Line: --- Proposed Right of Way: --- Forest Marking: Muck Dumping Site Forest:

Existing Right of Way: --- Village Boundary: --- Muck Dumping Site Non Forest:

**NATIONAL HIGHWAYS
AUTHORITY OF INDIA**

Scale:-
1 : 1500

Project Title:
Rehabilitation and Upgrading of Existing Road to 4 Lane from Shalaghat to Nauni Chowk (Shalaghat to Reota Village-Pkg IIA, Reota Village to Daseharan Village-Pkg IIB & Daseharan Village to Nauni Chowk-Pkg IIC) of NH 205 [Design Chainage - Km 28+800 to Km 58+450, Design Length - 29.65 Km] in the State of Himachal Pradesh

Drawing Name:
STRIP PLAN

(PACKAGE-II)

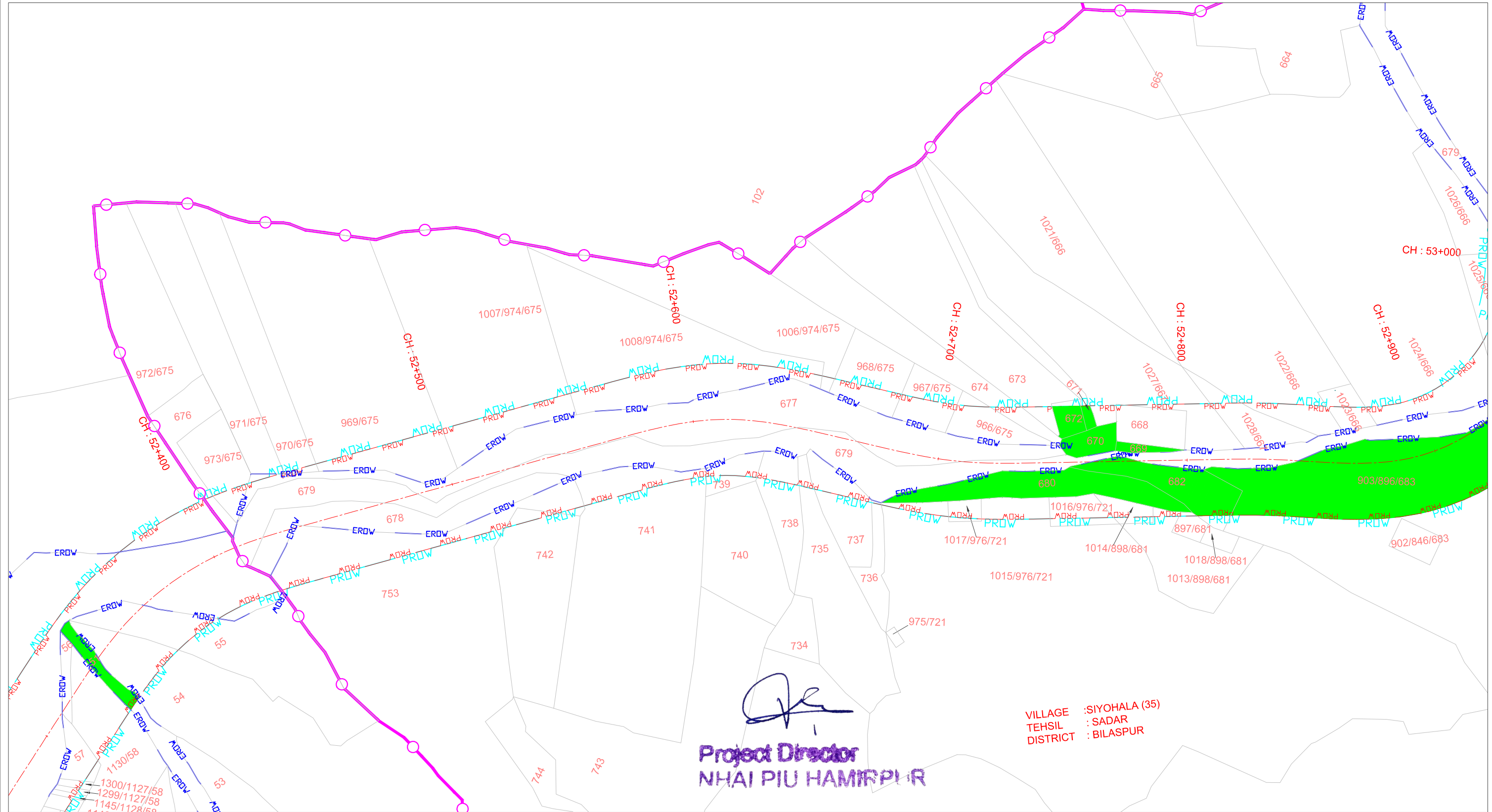
Intercontinental Consultants & Technocrats Pvt Ltd,
A-8, Green Park, New Delhi - 110016
Ph : 4086-3000, Fax 2685-5252

 Shiv kumar Gupta Prepared by	 Devendra Kumar Designed by	 Neeraj Choudhary Checked by	 Sandip Bhattacharjee Approved by
-------------------------------------	-----------------------------------	------------------------------------	---

R0	June, 2024	DPR	
Revisions	Date	Description	Checked by
Revisions			
DRAWING No: NHAI/NH-88/SHI-MAT/SP/ 01 /R0			
11062024			

← TO SHIMLA






TO MATAUR →









Project Director
NHAI PIU HAMIRPUR

VILLAGE :SIYOHALA (35)
TEHSIL : SADAR
DISTRICT :BILASPUR

Legend:-

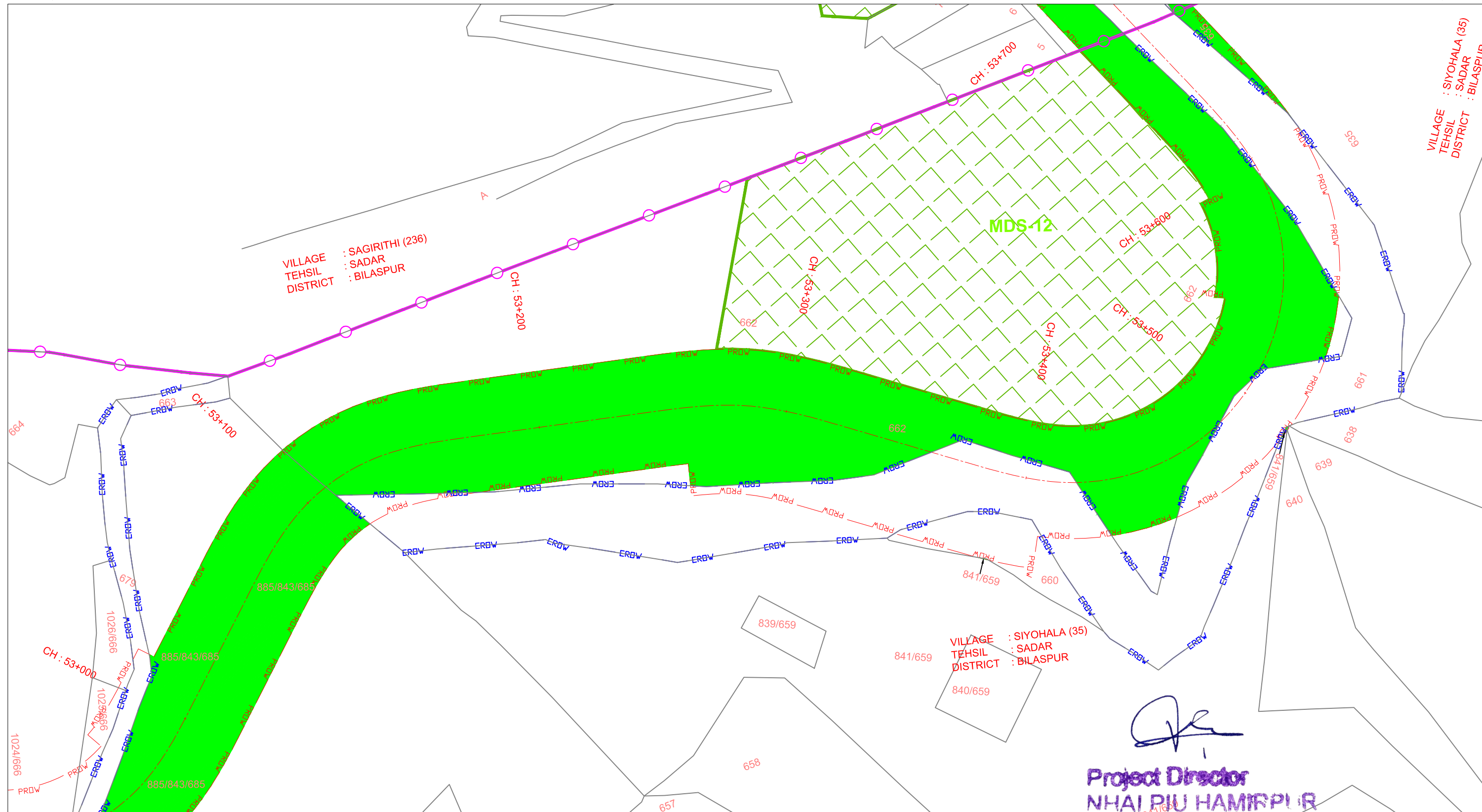
- Proposed Centerline:  Khasra Line:  Proposed Right of Way: 
Existing Right of Way:  Village Boundary:  Additional PROW: 

- Forest Marking:  Muck Dumping Site Forest: 
Muck Dumping Site Non Forest: 

 NATIONAL HIGHWAYS AUTHORITY OF INDIA	Scale:- 1 : 1500	Project Title: Rehabilitation and Upgrading of Existing Road to 4 Lane from Shalaghat to Nauni Chowk (Shalaghat to Reota Village-Pkg IIA, Reota Village to Daseharan Village-Pkg IIB & Daseharan Village to Nauni Chowk-Pkg IIC) of NH 205 [Design Chainage - Km 28+800 to Km 58+450, Design Length - 29.65 Km] in the State of Himachal Pradesh	Drawing Name: STRIP PLAN (PACKAGE-II)	 Intercontinental Consultants & Technocrats Pvt Ltd, A-8, Green Park, New Delhi - 110016 Ph : 4086-3000, Fax 2685-5252	Revisions				
					DRAWING No: NHAI/NH-88/SHI-MAT/SP/ 01 /R0				
					Shiv kumar Gupta	Devendra Kumar	Neeraj Choudhary	Sandip Bhattacharjee	
					Prepared by	Designed by	Checked by	Approved by	11062024

← TO SHIMLA

TO MATAUR →



Legend:-

Proposed Centerline: ---
Existing Right of Way: ---

Khasra Line: ---
Village Boundary: ---

Proposed Right of Way: ---

Forest Marking:

Muck Dumping Site Forest:

Muck Dumping Site Non Forest:



Scale:-
1 : 1500

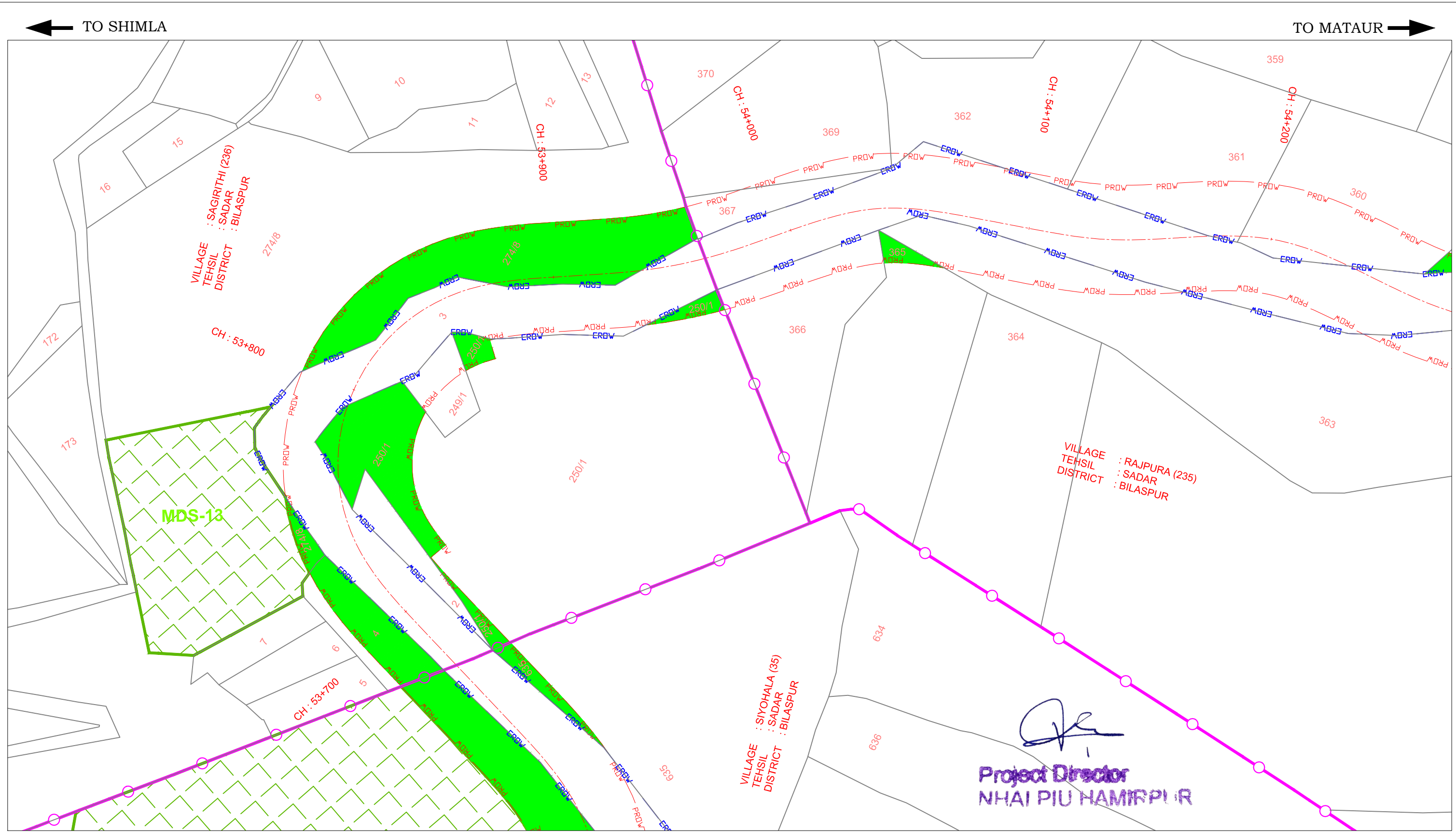
Project Title:
Rehabilitation and Upgrading of Existing Road to 4 Lane from Shalaghat to Nauni Chowk (Shalaghat to Reota Village-Pkg IIA, Reota Village to Daseharan Village-Pkg IIB & Daseharan Village to Nauni Chowk-Pkg IIC) of NH 205 [Design Chainage - Km 28+800 to Km 58+450, Design Length - 29.65 Km] in the State of Himachal Pradesh

Drawing Name:
STRIP PLAN
(PACKAGE-II)

Intercontinental Consultants & Technocrats Pvt Ltd,
A-8, Green Park, New Delhi - 110016
Ph : 4086-3000, Fax 2685-5252

Shiv kumar Gupta	Devendra Kumar	Neeraj Choudhary	Sandip Bhattacharjee
Prepared by	Designed by	Checked by	Approved by

R0	June, 2024	DPR	
Revisions	Date	Description	Checked by
Revisions			
DRAWING No: NHAI/NH-88/SHI-MAT/SP/ 01 /R0			
11062024			



Legend:-

Proposed Centerline: ---

Existing Right of Way: ---

Khasra Line: ---

Village Boundary: ---

Proposed Right of Way: ---

Forest Marking:

Muck Dumping Site Forest:

Muck Dumping Site Non Forest:

Project Title:

Rehabilitation and Upgrading of Existing Road to 4 Lane from Shalaghat to Nauni Chowk (Shalaghat to Reota Village-Pkg IIA, Reota Village to Daseharan Village-Pkg IIB & Daseharan Village to Nauni Chowk-Pkg IIC) of NH 205 [Design Chainage - Km 28+800 to Km 58+450, Design Length - 29.65 Km] in the State of Himachal Pradesh

Drawing Name:

STRIP PLAN

(PACKAGE-II)

Project Director

NHAI PIU HAMIRPUR

Revisions

R0	June, 2024	DPR	
Revisions	Date	Description	Checked by
DRAWING No: NHAI/NH-88/SHI-MAT/SP/ 01 /R0			
11062024			

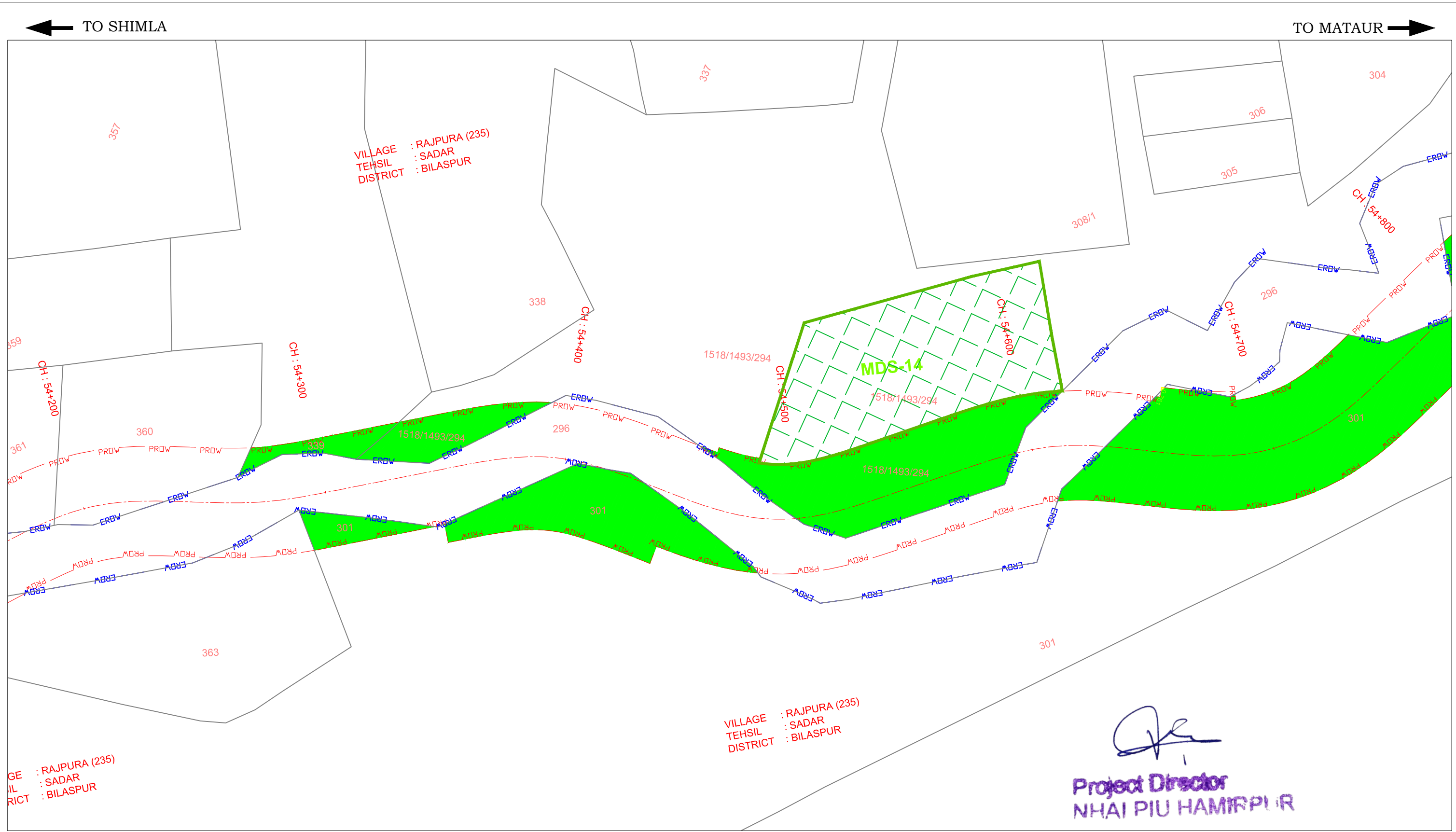
**NATIONAL HIGHWAYS
AUTHORITY OF INDIA**

Scale:-

1 : 1500



Intercontinental Consultants & Technocrats Pvt Ltd,
A-8, Green Park, New Delhi - 110016
Ph : 4086-3000, Fax 2685-5252

Shiv Kumar Gupta	Devendra Kumar	Neeraj Choudhary	Sandip Bhattacharjee
Prepared by	Designed by	Checked by	Approved by



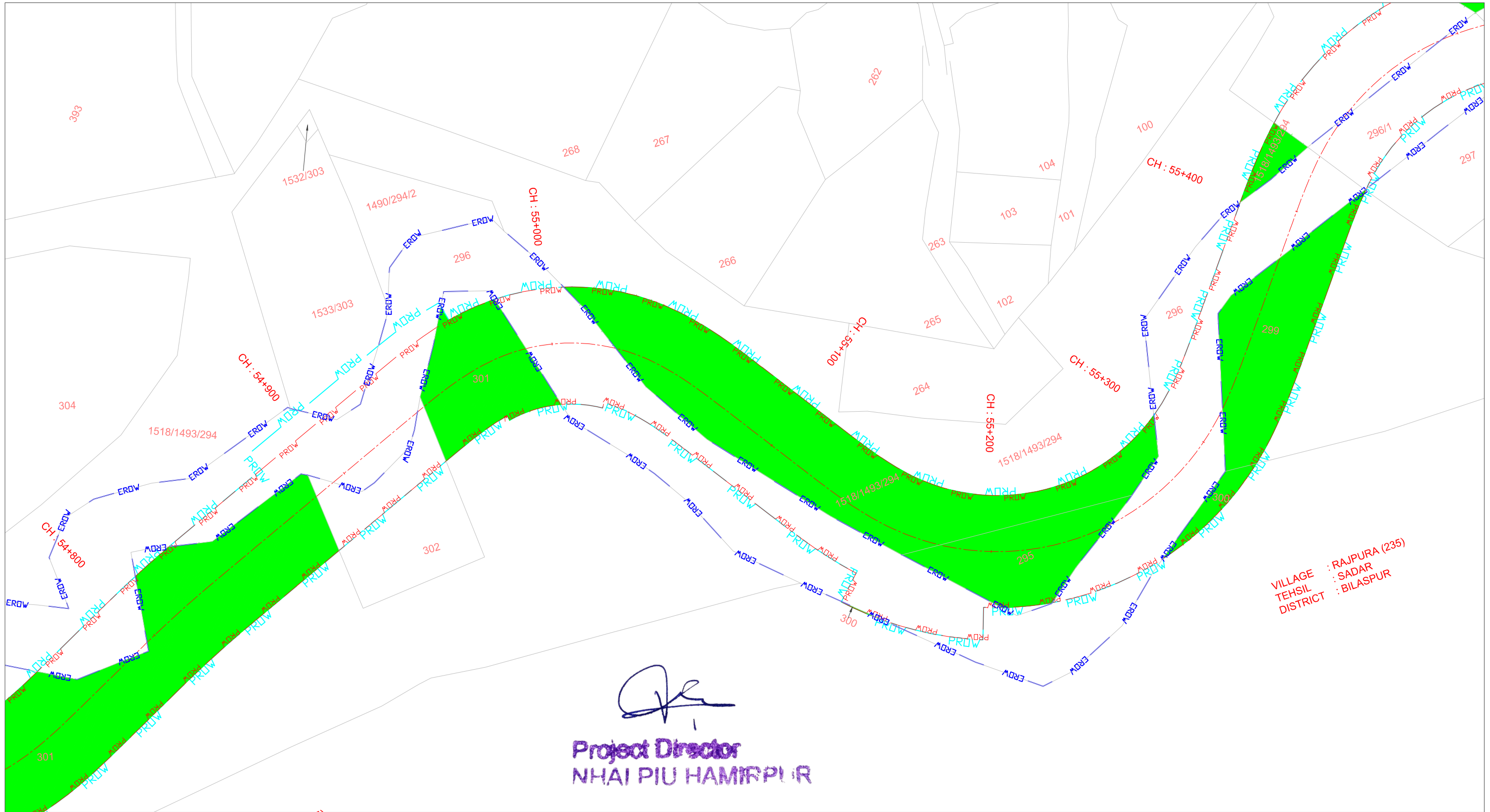
Legend:-

- Proposed Centerline: ---
- Existing Right of Way: ---
- Khasra Line: ---
- Village Boundary: ---
- Proposed Right of Way: ---
- Forest Marking:
- Muck Dumping Site Forest:
- Muck Dumping Site Non Forest:

 NATIONAL HIGHWAYS AUTHORITY OF INDIA	Scale:- 1 : 1500	Project Title: Rehabilitation and Upgrading of Existing Road to 4 Lane from Shalaghat to Nauni Chowk (Shalaghat to Reota Village-Pkg IIA, Reota Village to Daseharan Village-Pkg IIB & Daseharan Village to Nauni Chowk-Pkg IIC) of NH 205 [Design Chainage - Km 28+800 to Km 58+450, Design Length - 29.65 Km] in the State of Himachal Pradesh	Drawing Name: STRIP PLAN (PACKAGE-II)	 Intercontinental Consultants & Technocrats Pvt Ltd, A-8, Green Park, New Delhi - 110016 Ph : 4086-3000, Fax 2685-5252	Revisions			
					DRAWING No: NHAI/NH-88/SHI-MAT/SP/ 01 /R0			
					Shiv kumar Gupta	Devendra Kumar	Neeraj Choudhary	Sandip Bhattacharjee
					Prepared by	Designed by	Checked by	Approved by
					11062024			

← TO SHIMLA

TO MATAUR →



[Signature]

Project Director
NHAI PIU HAMIRPUR

VILLAGE : RAJPURA (235)
TEHSIL : SADAR
DISTRICT : BILASPUR

Legend:-

Proposed Centerline: ---
Existing Right of Way: --- ERDW

Khasra Line: ---
Village Boundary: ---

Proposed Right of Way: --- PROW
Additional PROW: --- PROW

Forest Marking: ■

Muck Dumping Site Forest: ■

Muck Dumping Site Non Forest: ■



Scale:-
1 : 1500

Project Title:
Rehabilitation and Upgrading of Existing Road to 4 Lane from Shalaghat to Nauni Chowk (Shalaghat to Reota Village-Pkg IIA, Reota Village to Daseharan Village-Pkg IIB & Daseharan Village to Nauni Chowk-Pkg IIC) of NH 205 [Design Chainage - Km 28+800 to Km 58+450, Design Length - 29.65 Km] in the State of Himachal Pradesh

Drawing Name:
STRIP PLAN
(PACKAGE-II)

Intercontinental Consultants & Technocrats Pvt Ltd,
A-8, Green Park, New Delhi - 110016
Ph : 4086-3000, Fax 2685-5252

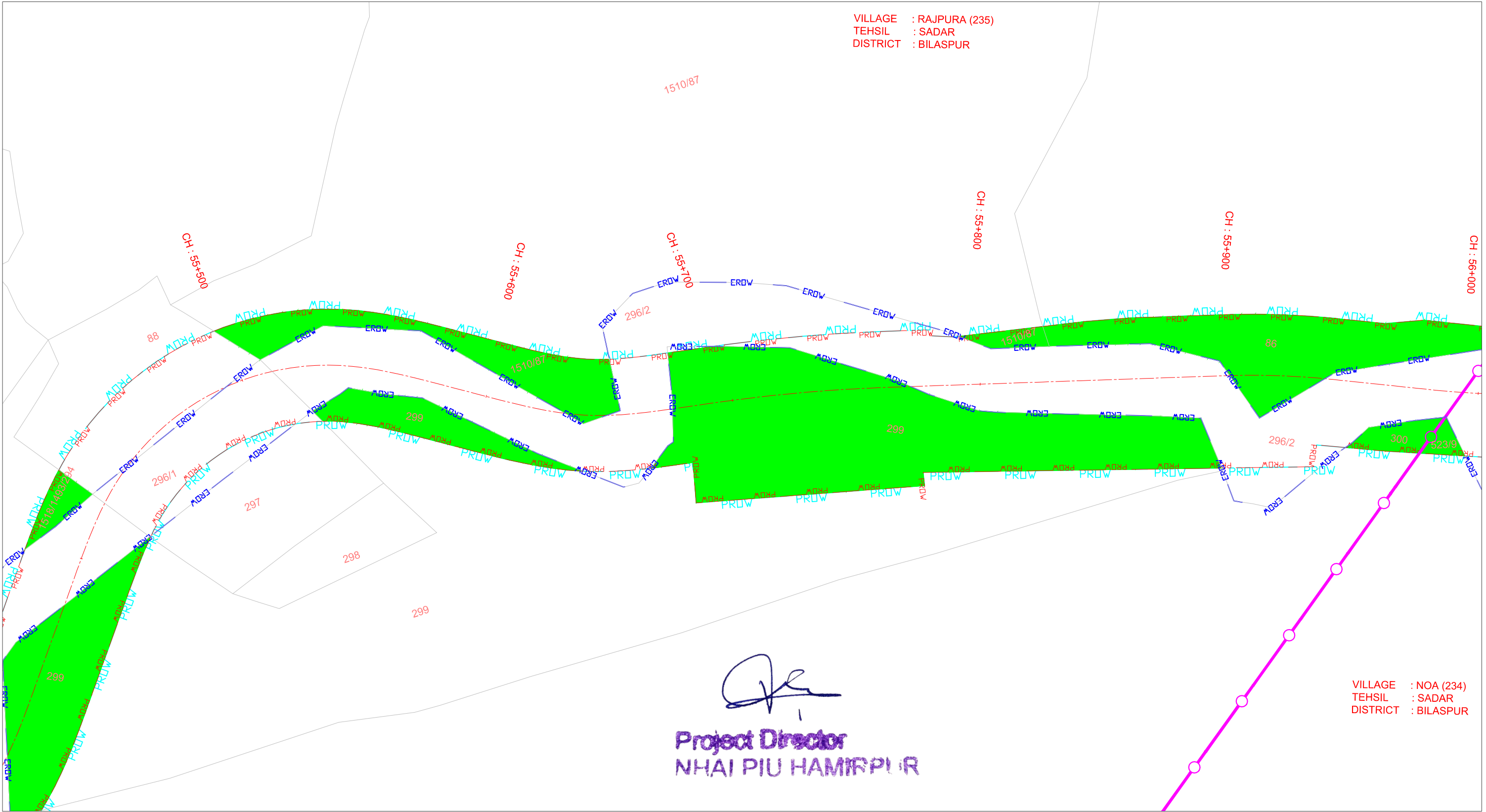
Shiv kumar Gupta	Devendra Kumar	Neeraj Choudhary	Sandip Bhattacharjee
Prepared by	Designed by	Checked by	Approved by

R0	June, 2024	DPR	
Revisions	Date	Description	Checked by
Revisions			
DRAWING No: NHAI/NH-88/SHI-MAT/SP/ 01 /R0			
11062024			

← TO SHIMLA

TO MATAUR →

VILLAGE : RAJPURA (235)
TEHSIL : SADAR
DISTRICT : BILASPUR







Project Director
NHAI PIU HAMIRPUR

VILLAGE : NOA (234)
TEHSIL : SADAR
DISTRICT : BILASPUR

Legend:-

Proposed Centerline:  Khasra Line: 
Existing Right of Way:  Village Boundary: 
Proposed Right of Way:  Additional PROW: 

Forest Marking:  Muck Dumping Site Forest: 
Muck Dumping Site Non Forest: 







Scale:-
1 : 1500

Project Title:
Rehabilitation and Upgrading of Existing Road to 4 Lane from Shalaghat to Nauni Chowk (Shalaghat to Reota Village-Pkg IIA, Reota Village to Daseharan Village-Pkg IIB & Daseharan Village to Nauni Chowk-Pkg IIC) of NH 205 [Design Chainage - Km 28+800 to Km 58+450, Design Length - 29.65 Km] in the State of Himachal Pradesh

Drawing Name:
STRIP PLAN
(PACKAGE-II)

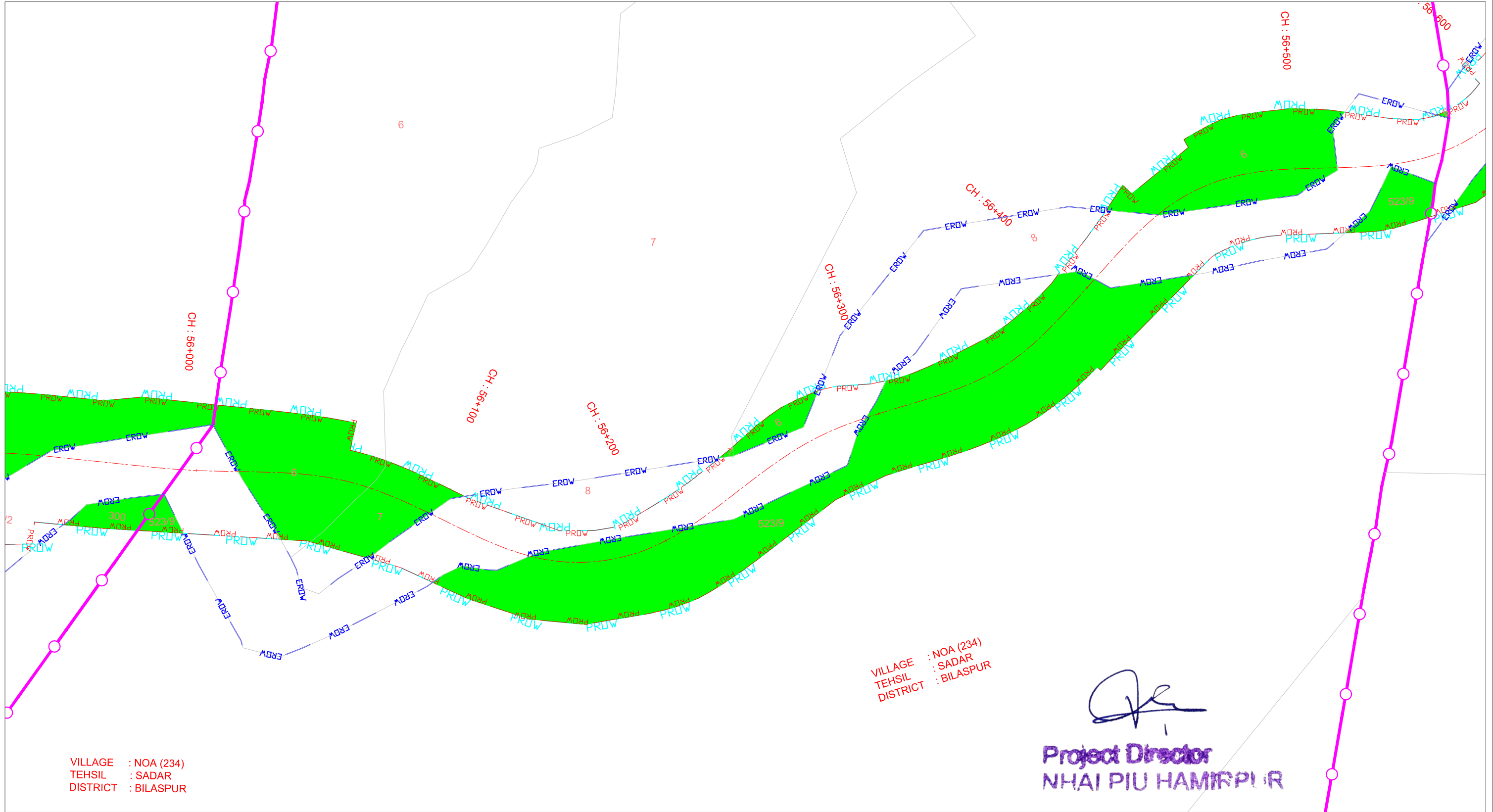
Intercontinental Consultants & Technocrats Pvt Ltd,
A-8, Green Park, New Delhi - 110016
Ph : 4086-3000, Fax 2685-5252

 Shiv kumar Gupta Prepared by	 Devendra Kumar Designed by	 Neeraj Choudhary Checked by	 Sandip Bhattacharjee Approved by
--	--	---	--

R0	June, 2024	DPR	
Revisions	Date	Description	Checked by
Revisions			
DRAWING No: NHAI/NH-88/SHI-MAT/SP/ 01 /R0			
11062024			



← TO SHIMLA

TO MATAUR →



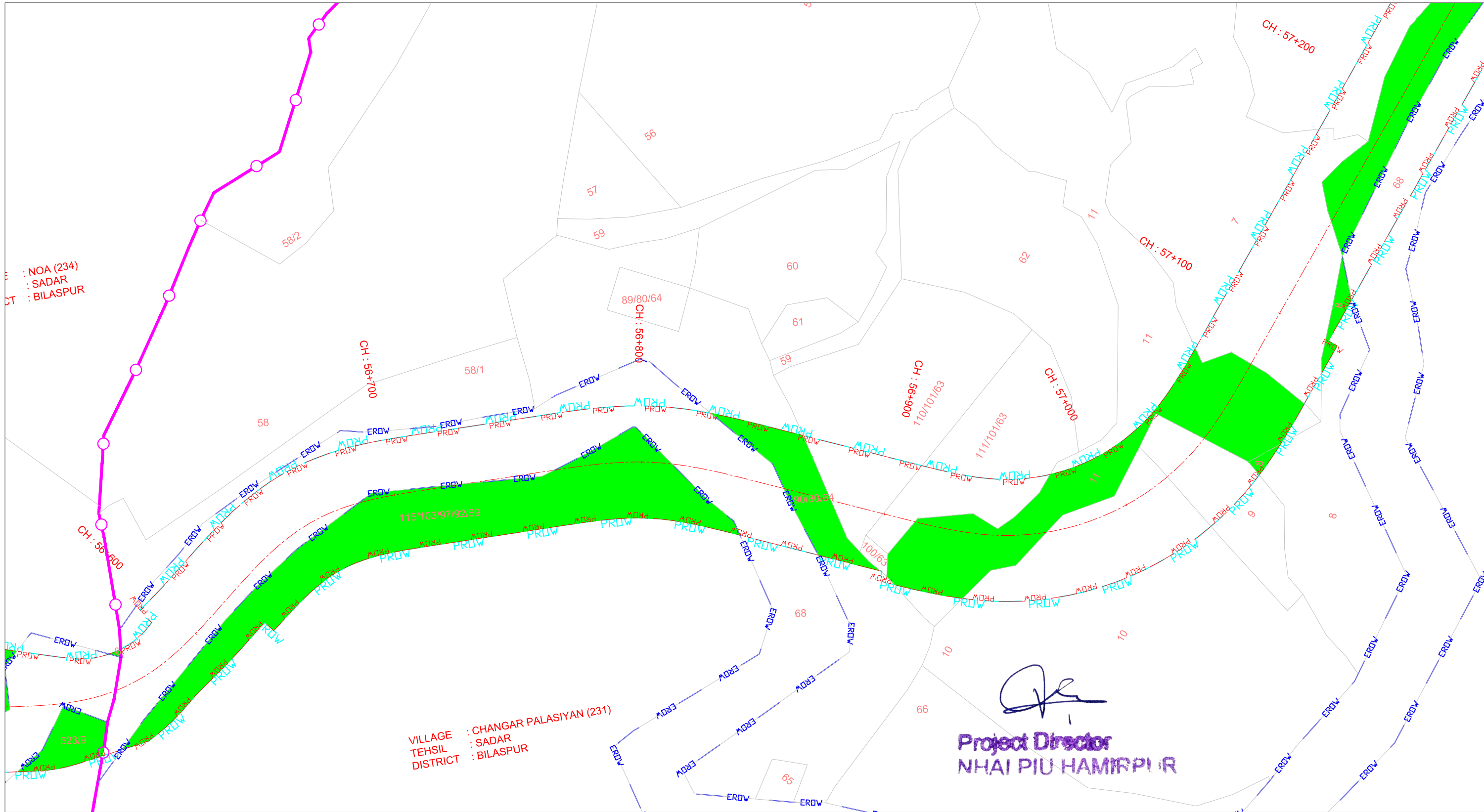
Legend:-

- Proposed Centerline: --- Khasra Line: --- Proposed Right of Way: --- Forest Marking: Muck Dumping Site Forest:
- Existing Right of Way: --- Village Boundary: --- Additional PROW: --- Muck Dumping Site Non Forest:

 <div>NATIONAL HIGHWAYS AUTHORITY OF INDIA</div>	Scale:- 1 : 1500	Project Title: Rehabilitation and Upgrading of Existing Road to 4 Lane from Shalaghat to Nauni Chowk (Shalaghat to Reota Village-Pkg IIA, Reota Village to Daseharan Village-Pkg IIB & Daseharan Village to Nauni Chowk-Pkg IIC) of NH 205 [Design Chainage - Km 28+800 to Km 58+450, Design Length - 29.65 Km] in the State of Himachal Pradesh	Drawing Name: STRIP PLAN (PACKAGE-II)	 <div>Intercontinental Consultants & Technocrats Pvt Ltd, A-8, Green Park, New Delhi - 110016 Ph : 4086-3000, Fax 2685-5252</div>	Revisions			
	DRAWING No: NHAI/NH-88/SHI-MAT/SP/ 01 /R0				11062024			
					Shiv kumar Gupta	Devendra Kumar	Neeraj Choudhary	Sandip Bhattacharjee
					Prepared by	Designed by	Checked by	Approved by

← TO SHIMLA

TO MATAUR →



Legend:-

- Proposed Centerline: ---


Existing Right of Way: ---
- Khasra Line: ---

Village Boundary: ---
- Proposed Right of Way: ---

Additional PROW: ---
- Forest Marking: ■

Muck Dumping Site Forest: ■


Muck Dumping Site Non Forest: ■

 NATIONAL HIGHWAYS
AUTHORITY OF INDIA

Scale:-
1 : 1500

Project Title:
Rehabilitation and Upgrading of Existing Road to 4 Lane from Shalaghat to Nauni Chowk (Shalaghat to Reota Village-Pkg IIA, Reota Village to Daseharan Village-Pkg IIB & Daseharan Village to Nauni Chowk-Pkg IIC) of NH 205 [Design Chainage - Km 28+800 to Km 58+450, Design Length - 29.65 Km] in the State of Himachal Pradesh

Drawing Name:
STRIP PLAN
(PACKAGE-II)

 Intercontinental Consultants & Technocrats Pvt Ltd,
A-8, Green Park, New Delhi - 110016
Ph : 4086-3000, Fax 2685-5252

Shiv kumar Gupta
Prepared by

Devendra Kumar
Designed by

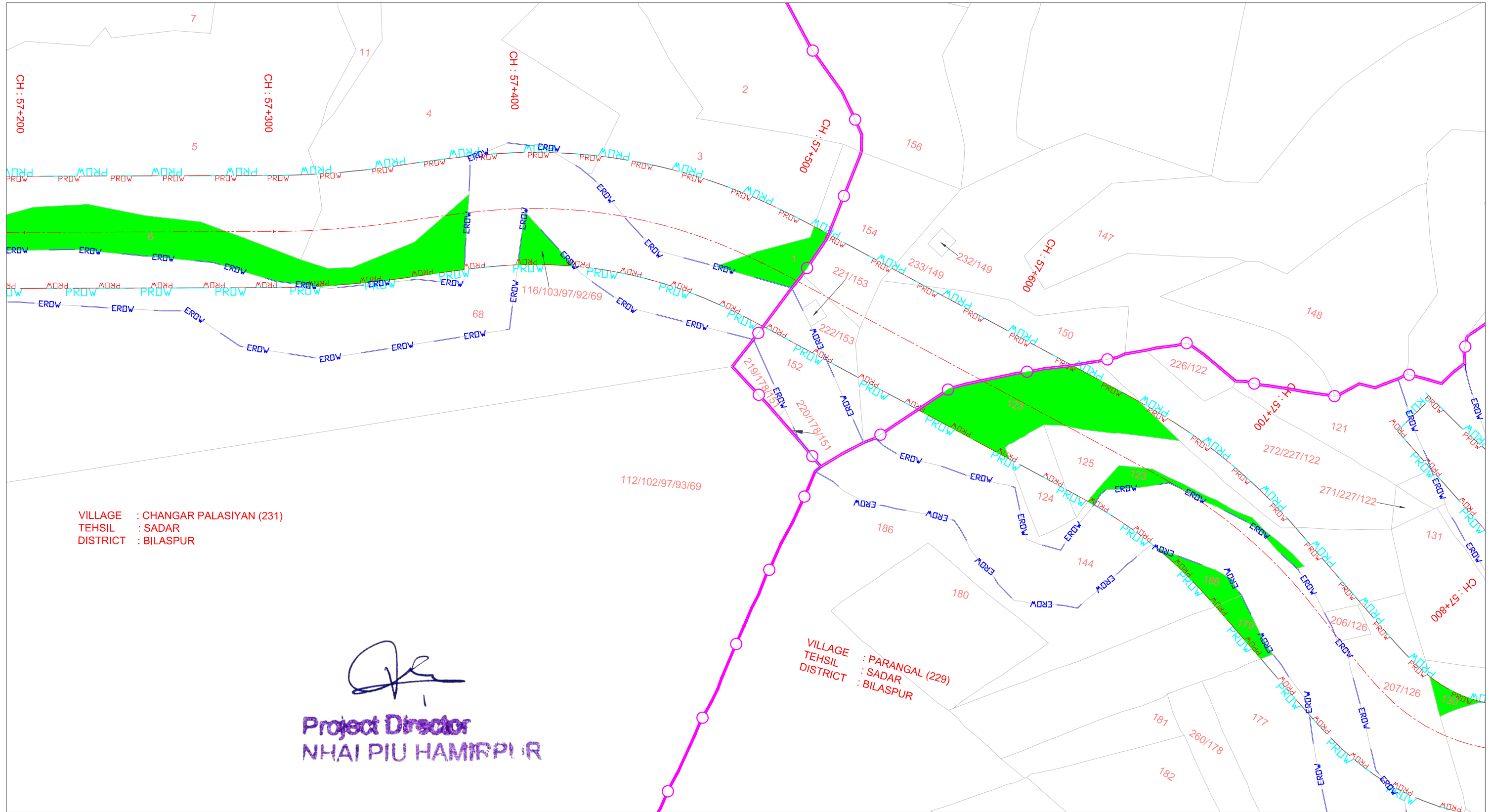
Neeraj Choudhary
Checked by

Sandip Bhattacharjee
Approved by

R0	June, 2024	DPR	
Revisions	Date	Description	Checked by
Revisions			
DRAWING No: NHAI/NH-88/SHI-MAT/SP/ 01 /R0			
11062024			

← TO SHIMLA

TO MATAUR →







VILLAGE : CHANGAR PALASIYAN (231)
TEHSIL : SADAR
DISTRICT : BILASPUR



VILLAGE : PARANGAL (229)
TEHSIL : SADAR
DISTRICT : BILASPUR


Project Director
NHAI PIU HAMIRPUR

Legend:-

Proposed Centerline: 
Existing Right of Way: 

Khasra Line: 
Village Boundary: 

Proposed Right of Way: 
Additional PROW: 

Forest Marking: 

Muck Dumping Site Forest: 

Muck Dumping Site Non Forest: 







Scale:-
1 : 1500

Project Title:
Rehabilitation and Upgrading of Existing Road to 4 Lane from Shalaghat to Nauni Chowk (Shalaghat to Reota Village-Pkg IIA, Reota Village to Daseharan Village-Pkg IIB & Daseharan Village to Nauni Chowk-Pkg IIC) of NH 205 [Design Chainage - Km 28+800 to Km 58+450, Design Length - 29.65 Km] in the State of Himachal Pradesh

Drawing Name:
STRIP PLAN
(PACKAGE-II)



Intercontinental Consultants & Technocrats Pvt Ltd,
A-8, Green Park, New Delhi - 110016
Ph : 4086-3000, Fax 2685-5252

 Shiv kumar Gupta Prepared by	 Devendra Kumar Designed by	 Neeraj Choudhary Checked by	 Sandip Bhattacharjee Approved by
--	--	---	--

R0	June, 2024	DPR	
Revisions	Date	Description	Checked by
Revisions			
DRAWING No: NHAI/NH-88/SHI-MAT/SP/ 01 /R0			
11062024			



Project Director
NHAIPU HAMIRPU



NATIONAL HIGHWAYS
AUTHORITY OF INDIA

1 : 1500

Rehabilitation and Upgrading of Existing Road to 4 Lane from Shalaghat to Nauni Chowk (Shalaghat to Reota Village-Pkg IIA, Reota Village to Daseharan Village-Pkg IIB & Daseharan Village to Nauni Chowk-Pkg IIC) of NH 205 [Design Chainage - Km 28+800 to Km 58+450, Design Length - 29.65 Km] in the State of Himachal Pradesh

(PACKAGE-II)

[illegible][illegible]

<u>Duman</u>	<u>Necati</u>	<u>Spa</u>
--------------	---------------	------------

Revisions

11062024

11062024