

- 31 -

**Undertaking to pay cost of raising and maintenance of
Compensatory Afforestation**


We here by Undertake to pay the cost of raising and maintenance of Compensatory Afforestation (including raising and maintenance of plantations, aided natural regeneration, SMC works etc.,) over degraded forest land as and when demanded by the forest authorities and also undertake to pay the additional amount if any due to escalation or any other charges at a later date as per the demand raised by the forest authorities in respect of “ **Diversion of 4.5151 Ha of the Forest Land(Plain) in Nizamabad division for the work R/F MRL02-Mallapoor to Challagarga via Lolam ,Govindpally,Belia Thanda,Dhammannapet of Indalwai(m),Nizamabad District “**


Break up of forest land required:

S.No	Division Name	RF Name	Length in m	Average Width in m	Area in Ha
1.	Nizamabad	Kesaram, Asanpally	2174.26	10.00	2.1743
2.	Nizamabad	Kesaram, Kesaram Ext	2340.83	10.00	2.3408
Total			4515.09		4.5151


Asst. Engineer
PRSD, Nizamabad-I


Dy. Executive Engineer
PRSD, Nizamabad-I


District Panchayati Raj Engineer
PIU Nizamabad


Regional Officer
PR Region Nizamabad



Chief Engineer
Panchayati Raj, PMGSY
Hyderabad. Telangana State.

**Undertaking for unqualified commitment from project authority to
pay cost of extraction of tree growth**

We hereby undertake to pay the cost of exploitation of tree growth of the forest land proposed for diversion under the project as and when demanded by the forest authorities and also undertake to pay the additional amount if any due to escalation or any other charges at a later date as per the demand raised by the forest authorities in respect of in respect of **“Diversion of 4.5151 Ha of the Forest Land(Plain) in Nizamabad division for the work R/F MRL02-Mallapoor to Challagarga via Lolam ,Govindpally,Belia Thanda,Dhammannapet of Indalwai(m),Nizamabad District”**

Break up of forest land required:

S.No	Division Name	RF Name	Length in m	Average Width in m	Area in Ha
1.	Nizamabad	Kesaram, Asanpally	2174.26	10.00	2.1743
2.	Nizamabad	Kesaram, Kesaram Ext	2340.83	10.00	2.3408
Total			4515.09		4.5151


Asst.Engineer
PRSD,Nizamabad-I


Dy.Executive Engineer
PRSD,Nizamabad-I


District Panchayati Raj Engineer
PIU Nizamabad


Regional Officer
PR Region Nizamabad


Chief Engineer
Panchayati Raj, PMGSY
Hyderabad, Telangana State.

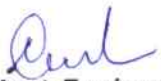
To Pay Net Present Value

We hereby undertake to pay Net Present Value (NPV) as per guidelines under Forest (Conservation) Act, 1980 and Wildlife (Protection) Act, 1972 in accordance with the orders of "Diversion of 4.5151 Ha of the Forest Land(Plain) in Nizamabad division for the work R/F MRL02-Mallapoor to Challagarga via Lolam ,Govindpally,Belia Thanda,Dhammannapet of Indalwai(m),Nizamabad District."

We also hereby undertake to pay differential NPV amount, if any, due to escalation or revision of NPV, as and when demanded by the Forest Department.

Break up of forest land required:

S.No	Division Name	RF Name	Length in m	Average Width in m	Area in Ha
1.	Nizamabad	Kesaram, Asanpally	2174.26	10.00	2.1743
2.	Nizamabad	Kesaram, Kesaram Ext	2340.83	10.00	2.3408
Total			4515.09		4.5151


Asst.Engineer
PRSD,Nizamabad-I


Dy.Executive Engineer
PRSD,Nizamabad-I


District Panchayati Raj Engineer
PIU Nizamabad


Regional Officer
PR Region Nizamabad


Chief Engineer
Panchayati Raj, PMGSY
Hyderabad, Telangana State.


To pay Addl. Cost of Net Present value (NPV)

We hereby undertake to pay Addl. Cost of Net Present Value (NPV) as per guidelines under Forest (Conservation) Act, 1980 and Wildlife (Protection) Act, 1972 in accordance with the orders of the Hon'ble Supreme Court of India/ State Govt and MoEF in respect of **"Diversion of 4.5151 Ha of the Forest Land(Plain) in Nizamabad division for the work R/F MRL02-Mallapoor to Challagarga via Lolam ,Govindpally,Belia Thanda,Dhammannapet of Indalwai(m),Nizamabad District."**

We also hereby undertake to pay differential NPV amount, if any, due to escalation or revision of NPV, as and when demanded by the Forest Department.

Break up of forest land required:

S.No	Division Name	RF Name	Length in m	Average Width in m	Area in Ha
1.	Nizamabad	Kesaram, Asanpally	2174.26	10.00	2.1743
2.	Nizamabad	Kesaram, Kesaram Ext	2340.83	10.00	2.3408
Total			4515.09		4.5151


Asst. Engineer
PRSD, Nizamabad-I


Dy. Executive Engineer
PRSD, Nizamabad-I


District Panchayati Raj Engineer
PIU Nizamabad


Regional Officer
PR Region Nizamabad


Chief Engineer
Panchayati Raj, PMGSY
Hyderabad, Telangana State.

AREA MINIMUM CERTIFICATE


Certified that the proposed 4.5151 Ha forest area for diversion is the minimum and essentially required for the "work R/F MRL02-Mallapoor to Challagarga via Lolam ,Govindpally,Belia Thanda,Dhammannapet of Indalwai(m), Nizamabad District ."


"

Also certified that any other forest land has not been taken for this project. We also hereby undertake that no taking of fresh forest land shall be carried out during execution of the Project.


Break up of forest land required:

S.No	Division Name	RF Name	Length in m	Average Width in m	Area in Ha
1.	Nizamabad	Kesaram, Asanpally	2174.26	10.00	2.1743
2.	Nizamabad	Kesaram, Kesaram Ext	2340.83	10.00	2.3408
Total			4515.09		4.5151


Asst. Engineer
PRSD, Nizamabad-I


Dy. Executive Engineer
PRSD, Nizamabad-I


District Panchayati Raj Engineer
PIU Nizamabad



Regional Officer
PR Region Nizamabad



Chief Engineer
Panchayati Raj, PMGSY
Hyderabad, Telangana State.


- 41 -

NON VIOLATION CERTIFICATE

Certified that no work has been carried out in violation of F©Act,1980 and W(P)Act,1972 in the proposed forest area for **"Diversion of 4.5151 Ha of the Forest Land(Plain) in Nizamabad division for the work R/F MRL02-Mallapoor to Challagarga via Lolam ,Govindpally,Belia Thanda,Dhammannapet of Indalwai(m),Nizamabad District."**


Asst.Engineer
PRSD,Nizamabad-I


District Panchayati Raj Engineer
PIU Nizamabad



Dy.Executive Engineer
PRSD,Nizamabad-I



Regional Officer
PR Region Nizamabad



Chief Engineer
Panchayati Raj, PMGSY
Hyderabad. Telangana State.

CERTIFICATE

It is certified that, all the possibilities to avoid forest land for the project have been explored and it is found that no alternative suitable non-forest land is technically feasible and viable to that part of the work for which diversion has been proposed for "Diversion of 4.5151 Ha of the Forest Land(Plain) in Nizamabad division for the work R/F MRL02-Mallapoor to Challagarga via Lolam ,Govindpally,Belia Thanda,Dhammannapet of Indalwai(m),Nizamabad District ."


Asst.Engineer
PRSD,Nizamabad-I


District Panchayati Raj Engineer
PIU Nizamabad


Dy.Executive Engineer
PRSD,Nizamabad-I


Regional Officer
PR Region Nizamabad


Chief Engineer
Panchayati Raj, PMGSY
Hyderabad, Telangana State.


- 45 -

UNDERTAKING

The user agency is hereby undertake that no labour camp shall be established on the forest lands during the construction of the work in the proposed forest area for "Diversion of 4.5151 Ha of the Forest Land(Plain) in Nizamabad division for the work R/F MRL02-Mallapoor to Challagarga via Lolam ,Govindpally,Belia Thanda,Dhammannapet of Indalwai(m),Nizamabad District."


Break up of forest land required:

S.No	Division Name	RF Name	Length in m	Average Width in m	Area in Ha
1.	Nizamabad	Kesaram, Asanpally	2174.26	10.00	2.1743
2.	Nizamabad	Kesaram, Kesaram Ext	2340.83	10.00	2.3408
Total			4515.09		4.5151


Asst.Engineer
PRSD,Nizamabad-I


Dy.Executive Engineer
PRSD,Nizamabad-I



District Panchayati Raj Engineer
PIU Nizamabad



Regional Officer
PR Region Nizamabad



Chief Engineer
Panchayati Raj, PMGSY
Hyderabad, Telangana State.


Model and Make of the DGPS/GNSS Instruments

It is certified that the DGPS/ GNSS Survey was carried out through an outsourcing agency. The make and model of the DGPS/GNSS instruments are SPS 985 Trimble.


Asst. Engineer
PRSD, Nizamabad-I


Dy. Executive Engineer
PRSD, Nizamabad-I


District Panchayati Raj Engineer
PIU Nizamabad


Regional Officer
PR Region Nizamabad


Chief Engineer
Panchayati Raj, PMGSY
Hyderabad. Telangana State.