

**INSPECTION NOTES OF THE FOREST DIVISIONAL OFFICER & DISTRICT FOREST OFFICER, ADILABAD (FAC)**

**Dated: 27/02/2021**

The Executive Engineer Panchayath Raj, Adilabad (District Panchayath Raj Engineer) has requested for identification of Non Forest Land for Compensatory Afforestation in lieu of Forest Land for various Roads proposed by Panchayath Raj Department in Telangana State to an extent of around 100 Hectares.

The District Collector, Adilabad have issued instructions for identification of compensatory land and inspection and submission of suitability report.


Accordingly the proposed locations were personally inspected by me on 27-2-2021. The details of filed inspection are submitted herewith:

**Inspection of (146.38) Acres of Proposed Non Forest Land in Sy No. 86 of Girgaon Village of Tamsi Mandal:**

I have personally inspected the proposed land along with Forest Range Officer I/c Sri J.Pandurang and Mandal Surveyor, Tamsi Sri K.Manoj, Revenue Inspector Tamsi Sri A.R Mahender on 27.02.2021.

The proposed area is adjoining the area already proposed for Non Forest CA land of 183 Acres for Mission Bagiratha Project located in Sy. No.86 of Girgaon Village of Tamsi Mandal.

The proposed land is mostly comprising of a hillock adjacent to the Ambari Reserved Forest of Maharashtra State. It is already having existing tree growth and coppice growth with the species like *Zizyphus xylopyrus*, *Diospyros melanoxylon*, *Lannea coromandelica*, *Terminalia tomentosa*, *Tectona grandis*, *Cassia fistula*, *Anogeisus latifolia*, *Butea monosperma*, *Butea superba*, *Chloroxylon sweitenia*. The area is a hillock and rocky area and covered with mostly gravelly soil constituting 80% area and other soil constituting 20% area.








The land is found suitable for Compensatory Afforestation purpose for use as **Compensatory Non Forest Land**. The proposed land can be developed into dense forest by erecting suitable protection structures, taking up soil moisture conservation measures and taking up planting.

As per Mandal Surveyor, Tamsi an area of 146.38 Acres of Government Land is available in Sy. No. 86 after earmarking and area of 183 Acres to Mission Bhagiratha Project. The exact area can be ascertained after clear demarcation in the field and conducting DGPS Survey.

- |       |                                 |                  |
|-------|---------------------------------|------------------|
| (i)   | Revenue Village                 | : Girgaon        |
| (ii)  | Sy. No.                         | : 86             |
| (iii) | Area Proposed                   | : Appox 98 Acres |
| (iv)  | Name of the nearest RF adjacent | : Tamsi (TS)     |
| (v)   | Distance from RF to land        | : Appox 2 Kms    |


The area is suitable and can be taken as Compensatory land subject to further verification and scrutiny for assignments or encroachments if any by the revenue department.

This is submitted for favour of kind information and necessary Action.

  
District Forest Officer,  
Adilabad (FAC).

Submitted to:  
The District Collector, Adilabad for kind information and necessary action.

The Conservator of Forests, Adilabad Circle, Adilabad

"Attested"  
  
Forest Divisional Officer,  
ADILABAD