

Title :- Diversion of 0.346 Ha of forest Land for widening & Strengthening of Radour - Jathlana Road to Mandhar road Km 0.00-1.90 in Distt. Yamunanagar under forest Division & District - Yamuna Nagar, Haryana.

File No.: .....

Date of Proposal : .....

(See Rule 6) From A

FORM FOR SEEKING PRIOR APPROVAL UNDER SECTION 2 OF THE PROPOSAL OF THE STATE  
GOVERNMENT AND OTHER AUTHORITIES

PART-1

(to be filed up by the user agency)

1. Project details :

I. Short narrative of the proposal and project /scheme for : widening of road Radour - Jathlana to Mandhar

II. Forest land is required

Teshil Jagadhari, Distt. Yamunanagar

II Map showing the required forest area boundary of  
Adjoining forest on a 1:50000 Scale map

: Plan Attached

Iii Total cost of projects

: 58.29 Lacs

Iv Justification for locating the project in forest area

: alignment of road there is no other  
Alternate

V cost benefit analysis (to be enclosed)

Vi Employment Likely to be generated

: Employment will be generated  
To the project

2. Purpose wise breakup of the total of the land required ;

:  
: 0.346 Ha  
: Radour -Jathlana Road to Mandhar, Km 0.0-1.9

3 Details of displacement of people due to the project if any

I Number of families

: Nil

Ii Number of Scheduled Caste/Scheduled tribe families

: Nil

Iii Rehabilitation plan (to be enclosed)

: No

4 Whether Clearance under Environment (Protection)  
Act 1986 required ? (Yes/No)

: No

5 Undertaking to bear the cost of raising and maintenance of  
Compensatory a forestation and/or penal compensatory  
A forestation as well as cost for protection and regeneration  
Of safety Zone etc, as per the scheme prepared by the State  
Government (undertaking to be enclosed)

: Attached

6 Details of certificates /document enclosed as required under: Form-A site Plan, undertaking Form-11 etc.

Signature

Date \_\_\_\_\_

(Name in Block letters):-

Place \_\_\_\_\_

Designation

Address (of user Agency)

Sub Divisional Engineer, PWD, S.D Ynr.

State serial No. of proposal \_\_\_\_\_

Title :- Diversion of 0.346 Ha of forest Land for widening & Strengthening of Radour - Jathlana Road to Mandhar road Km 0.00-1.90 in Distt. Yamunanagar under forest Division & District - Yamuna Nagar, Haryana.

File No.: .....

Date of Proposal : .....

### CHECK LIST FOR SERIAL NUMBER:-07

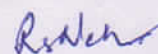
### STATEMENT SHOWING DETAILS OF NON FOREST AREA PROPOSED FOR DIVESSION

S. No.	District	Division	Range/Tehsil /Village	Khasra / Survey or Compartment Number or Km. Stone	Non Forest Area Proposed for Diversion (Ha)	Legal Status of Forest	Remarks
1	2	3	4	5	6	7	8
	Yamunnagar	Yamunnagar	Jagadhari / Jagadhari / Radaur	Village road Km 0.00-1.90 in Yamunanagar	0.00 Ha.	Agriculture	

Place \_\_\_\_\_

(Signature of User Agency)

Date \_\_\_\_\_



Sub Divisional Engineer

Yamuna Nagar

Countersigned by:-

Divisional Forest Officer

Yamunanagar Forest Division

Yamunanagar

Official seal \_\_\_\_\_

Title :- Diversion of 0.346 Ha of forest Land for widening & Strengthening of Radour - Jathlana Road to Mandhar road Km 0.00-1.90 in Distt. Yamunanagar under forest Division & District - Yamuna Nagar, Haryana.  
File No.: .....  
Date of Proposal : .....

CHECK LIST SERIAL NO: - 26 (g)

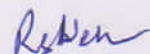
Certificate by the User Agency to the effect that no High Tension line is passing above the proposed site duly countersigned by DFO.

This is certify that the proposal for the diversion of forest land for the widening of road from Radour to Jathlana road to Mandhar , Km 0.00-1.90 in Yamunanagar is being submitted that there is no high tension line passing above the said proposal site.

Place \_\_\_\_\_

Date \_\_\_\_\_

(Signature of User Agency)



Sub Divisional Engineer  
Yamuna Nagar

Countersigned by:-

Divisional Forest Officer  
Yamunanagar Forest Division  
Yamunanagar

Official seal \_\_\_\_\_

Title :- Diversion of 0.346 Ha of forest Land for widening & Strengthening of Radour - Jathlana Road to Mandhar road Km 0.00-1.90 in Distt. Yamunanagar under forest Division & District - Yamuna Nagar, Haryana.  
File No.: .....  
Date of Proposal : .....

CHECK LIST SERIAL NO: - 26 (h)

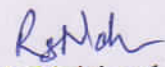
Certificate by the User Agency to the effect that no LP Gas Godown near the proposed site duly countersigned by DFO.

This is certify that the proposal for the diversion of forest land for widening of the road from Radour to Jathlana road to Mandhar , Km 0.00-1.90 in Yamunanagar is being submitted that there is no LP Gas Godown near the proposed site.

Place \_\_\_\_\_

Date \_\_\_\_\_

(Signature of User Agency)

  
Sub Divisional Engineer  
Yamuna Nagar

Countersigned by:-

Divisional Forest Officer  
Yamunanagar Forest Division  
Yamunanagar  
Official seal \_\_\_\_\_

Title :- Diversion of 0.346 Ha of forest Land for widening & Strengthening of Radour - Jathlana Road to Mandhar road Km 0.00-1.90 in Distt. Yamunanagar under forest Division & District - Yamuna Nagar, Haryana.  
File No.: .....  
Date of Proposal : .....


**CHECK LIST FOR SERIAL NUMBER:-11**  
**CERTIFICATE FOR MINIMUM USE OF FOREST LAND**

This is to certify that the forest area involved and barest minimum forest area i.e. 0.346 Ha. area is proposed for diversion of road widening by PWD (B&R) Haryana, S.D. Yamuna Nagar , P.D. Yamuna Nagar.

Place \_\_\_\_\_

Date \_\_\_\_\_

(Signature of User Agency)

  
Sub Divisional Engineer  
Yamuna Nagar

Countersigned by:-

Divisional Forest Officer  
Yamunanagar Forest Division  
Yamunanagar

Official seal \_\_\_\_\_

Title :- Diversion of 0.346 Ha of forest Land for widening & Strengthening of Radour - Jathlana Road to Mandhar road Km 0.00-1.90 in Distt. Yamunanagar under forest Division & District - Yamuna Nagar, Haryana.  
File No.: .....  
Date of Proposal : .....

### CHECK LIST FOR SERIAL NUMBER:-12

#### UNDERTAKING FOR PAYMENT OF COST COMPENSATORY AFFORESTATION

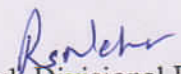
It is to certify that SDE PWD (B&R) Sub-division, Yamuna Nagar , P.D. Yamunanagar here by undertake to pay the entire amount for compensatory afforestation in lieu of the forest area diverted for widening of road from Radour to Jathlana road to Mandhar, Km 0.00-1.90 in Distt. Yamunanagar.

As per prevailing wage rate at the time of plantation.

Place \_\_\_\_\_

Date \_\_\_\_\_

(Signature of User Agency)

  
Sub Divisional Engineer  
Yamuna Nagar

Countersigned by:-

Divisional Forest Officer  
Yamunanagar Forest Division  
Yamunanagar

Official seal \_\_\_\_\_

Title :- Diversion of 0.346 Ha of forest Land for widening & Strengthening of Radour - Jathlana Road to Mandhar road Km 0.00-1.90 in Distt. Yamunanagar under forest Division & District - Yamuna Nagar, Haryana.  
File No.: .....  
Date of Proposal : .....

CHECK LIST SERIAL NO: - 13A

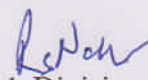
UNDERTAKING FOR PAYMENT OF NET PRESENT VALUE OF FOREST AREA

It is to certify that SDE PWD , S.D. Yamuna Nagar , have applied for diversion of 0.346 Ha. of forest area for widening of Radour to Jathlana to mandhar, Km 0.00-1.90 road, Ynr. Hereby. Undertake to pay the net present value (NPV) of the above forest land. I/We hereby, undertake to pay the additional amount of NPV, if so determined as per the decision of the Hon'ble Supreme Court

Place \_\_\_\_\_

Date \_\_\_\_\_

(Signature of User Agency)

  
Sub Divisional Engineer  
Yamuna Nagar

Countersigned by:-

Divisional Forest Officer  
Yamunanagar Forest Division  
Yamunanagar

Official seal \_\_\_\_\_