



कार्यालय अधिशासी अभियन्ता
निर्माण खण्ड, लो०नि०वि०, कपकोट

E.Mail . eepwdkapkot@rediffmail.com

Ph./ Fax No. – 05963.253385 (O)

पत्रांक 1364 / 250

दिनांक 08/09/2017

सेवा में,

प्रभागीय वनाधिकारी
वन प्रभाग बागेश्वर।

विषय:- जनपद बागेश्वर के अन्तर्गत बागेश्वर- बालीघाट-धरमधर पुल से
गुरगुच्चा प्रा०पा० स्कूल तक मोटर मार्ग के निर्माण के सम्बन्ध में
FP/UK/ROAD/12710/2015

सन्दर्भ:- अपर प्रमुख वन संरक्षक एवं नोडल अधिकारी देहरादून के EDS Dated
01.09.2017

महोदय,

उपरोक्त विषयक सन्दर्भित पत्र के क्रम में अवगत कराना है कि अपर प्रमुख वन
संरक्षक एवं नोडल अधिकारी देहरादून द्वारा उक्त प्रस्ताव में जो आपत्तियाँ लगायी गयी हैं
उनका निम्नानुसार निराकरण कर अग्रिम आवश्यक कार्यवाही हेतु प्रेषित किया जा रहा है।

बिन्दु सं०	लगायी गयी आपत्तियाँ	आख्या
बिन्दु सं०- 1	Copy of Map including alternative examined is not uploaded in part-I	इस खण्ड द्वारा Copy of Map including alternative examined is uploaded in part-I. Kindly upload the same in part-II.

संलग्न- alternative examined map &
form-A की पार्ट-1 की छायाप्रति।

भवदीय,
अधिशासी अभियन्ता
निर्माण खण्ड, लो०नि०वि०,
कपकोट

FORM - A

Form for seeking prior approval of Central Government under section 2 of the Forest(Conservation) Act,1980 for
Diversion of fresh forest area

PART - I

(To be filled up by User Agency)

A. General Details**A-1. Project Details**

(i). **Proposal No. :** FP/UK/ROAD/12710/2015

(ii). **Name of Project for which Forest Land is required :** Construction of Bageshwar-Balighat-Dharmghar motor road to Khantola(Khitoli) Bridge to Gurgucha Basic School motor road(Length 3.00 km)

(iii). **Short narrative of the proposal and Project/scheme for which the forest land is required :** Construction to Khantola(Khitoli) Bridge to Gurgucha Basic School motor road(Length 3.00 km) Starting from Km 20 of BDDK Motor Road. Connecting Villages of Gurgucha,Basic School in Teshsil-Kapkot, District-Bageshwar

(iv). **State :** Uttarakhand

(v). **Category of the Project :** Road

(vi). **Shape of forest land proposed to be diverted :** Linear

(vii). **Estimated cost of the Project(Rupees in lacs) :** 138

(viii). **Total Area of Forest Land proposed for diversion(in ha.):** 0.63

(ix). **Non-Forest Land required for this project(in ha.):** 1.485

(x). **Total period for which the forest land is proposed to be diverted(in years):** 100

A-2. Details of User Agency




(i). **Name :** PWDKAPKOT

(ii). **Address1 :** C.D.P.W.D.KAPKOTE


(iii). **Address2 :** BAGESHWAR

S.no	Component	Forest Land(ha.)	Non-Forest Land(ha.)
1	Road	0.63	1.485


C. Maps of forest land proposed to be diverted

Division 1. : Bageshwar		
<p>(i). Area of forest land proposed to be diverted(in ha.) : 0.63</p> <p>(ii). : Linear</p> <p>(b). No. of Segments : One</p>		
Segment wise details		
Segments	Segment Area(in ha.)	Kml File of Segments
1.	0.63	 View File
<p>(iii). Copy of Survey of India Toposheet indicating boundary of forest land proposed to be diverted: </p> <p>(iv). Scanned copy of the Geo-referenced map of the forest land proposed to be diverted prepared by using GPS or Total Station: </p>		

D. Justification for locating the Project in forest land and details of alternatives examined:

(i). Copy of note containing justification for locating the Project in forest land: 

(ii). Whether a copy of map indicating location of alternative examine is required to be provided:
Yes

(a). Copy of map indicating location of alternative examined: 

E. Employment likely to be generated

(i). Whether the Project is likely to generate employment?: Yes

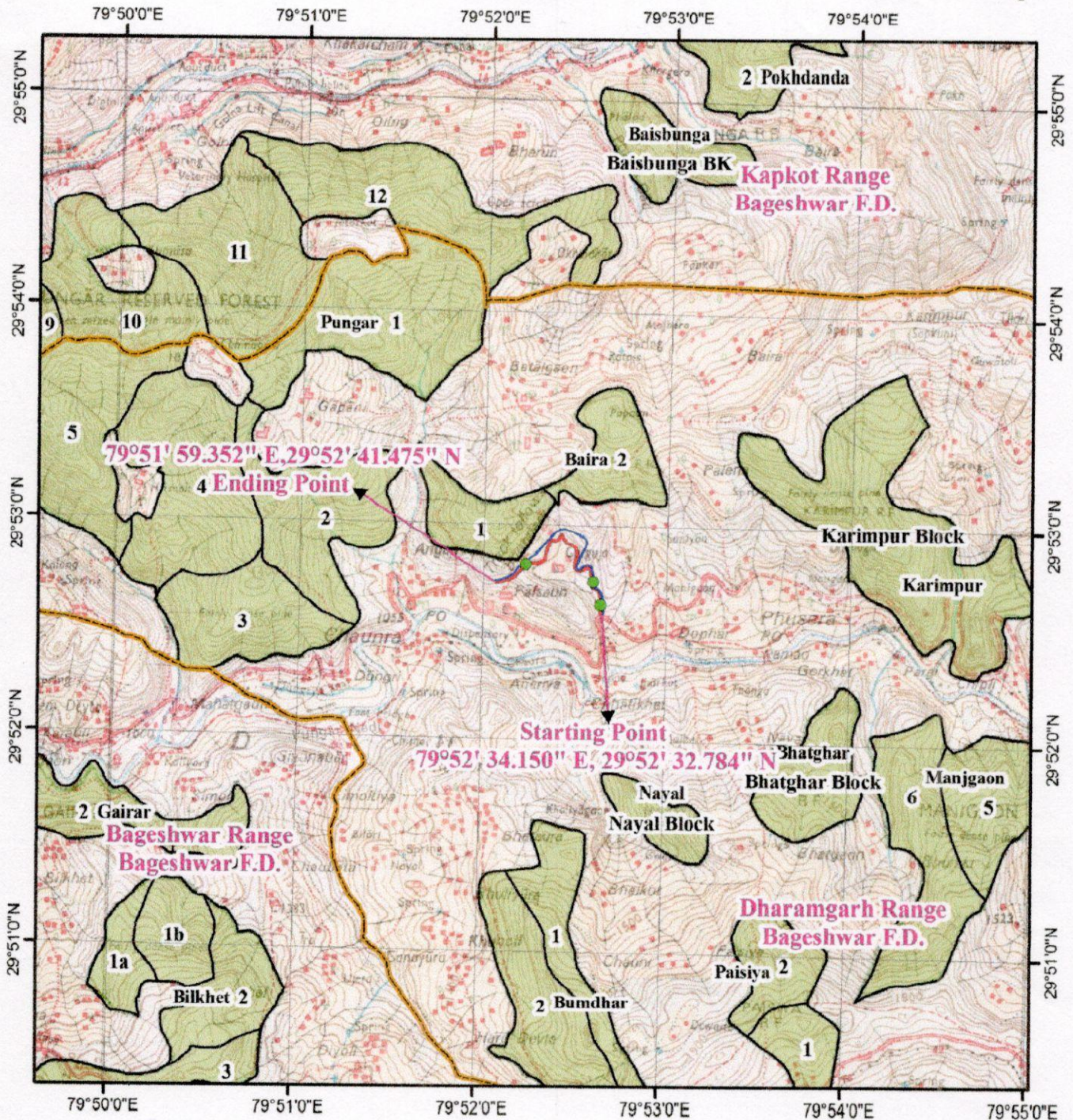
(ii). Permanent/Regular Employment(Number of persons): 12

(iii). Temporary Employment(Number of person-days): 10800

डिजिटल मैप – जनपद बागेश्वर के अन्तर्गत बालीघाट धरमघर मोटर मार्ग के खन्तोली पुली से गुरुगुच्चा प्राथमिकपाठशाला तक 3.00 किमी० मोटर मार्ग के निर्माण हेतु

0 0.5 1 1.5 2 Km

1 : 50,000



Legend

● Muck Disposal