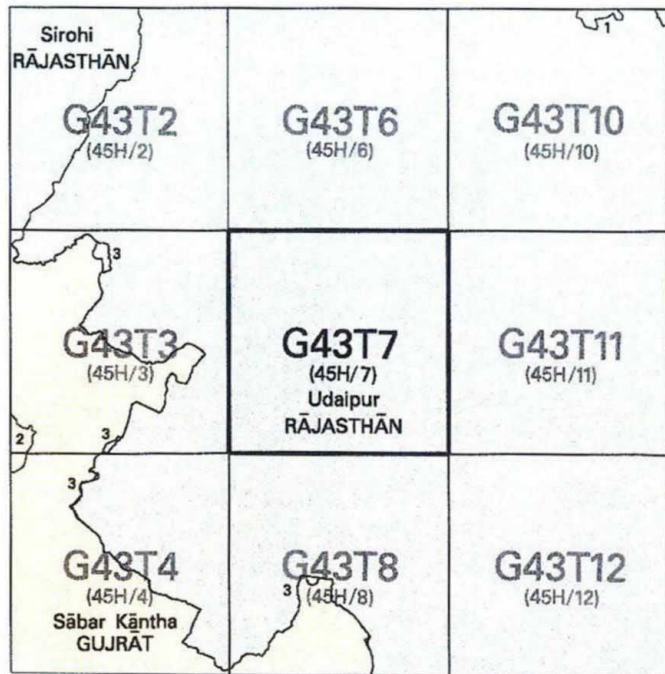




No. G43T7

Scale 1:50,000



1 Rajasthani, RAJASTHAN.
2 Banās Kāntha, GUJRAT.
3 Disputed.

भारतीय सर्वेक्षण विभाग SURVEY OF INDIA

1st Edition 2016.

Price ₹ 100/-

CONVENTIONAL SYMBOLS

- Express highway: with toll; with bridge; with distance stone
- Roads, metalled: according to importance
- Roads, double carriageway: according to importance
- Unmetalled road. Cart-track. Pack-track with pass. Foot-path
- Streams: with track in bed, undefined. Canal
- Dams: masonry or rock-filled; earthenwork. Well
- River: dry with water channel; with island & rocks. Tidal river
- Submerged rocks. Shoal. Swamp. Reeds
- Weir: lined; unlined. Tube-well. Spring. Tanks: perennial; dry
- Embankments: road or rail; tank. Broken ground
- Railways, broad gauge: double; single with station; under constr.
- Railways, other gauges: double; single with distance stone; do.
- Mineral line or tramway. Kin. Cutting with tunnel
- Contours with sub-features. Rocky slopes. Cliffs
- Sand features: (filled) dunes; (permanent). (disputed) shifting.
- Towns or Villages: inhabited; deserted. Fort.
- Hut: permanent; temporary. Tower. Antiquities.
- Temple. Chhatri. Church. Mosque. Idgah. Tomb. Graves
- Lighthouse. Lightship. Buoy: lighted; unlighted. Anchorage
- Mine. Vine on trellis. Grass. Scrub
- Palms: palm-tree; other. Plantain. Conifer. Bamboo. Other trees
- Areas: cultivated; wooded. Surveyed tree
- Boundary: International
- State: demarcated; undemarcated
- district; subdivision, tahsil or taluk; forest
- Boundary pillars: surveyed; unlocated
- Heights, triangulated; station; point; approximate
- Bench-mark: geodetic; tertiary; canal
- Post office. Overhead tank
- Rest house or inspection bungalow. Circuit house. Police station
- Camping ground. Forest: reserved; protected
- Spaced names: administrative; locality or tribal
- Hospital. Dispensary. Veterinary; Hospital / Dispensary
- Aerodrome. Helipad. Tourist site
- Power line: with pylons surveyed; with poles unsurveyed

NOTES:-

Height are in metres and above Indian mean sea level.
Contours are approximate.
A relative height, e.g., 30', against a well, indicates its total depth in metres.
Tanks, shown dry, in this area, usually contain water from July to November.
Unmetalled roads in this sheet are generally metalled in dry season.
Cultivation is a periodic and dependent on rainfall.
Digpi is a tank which is used for collection of water.
Hand pump is shown thus.

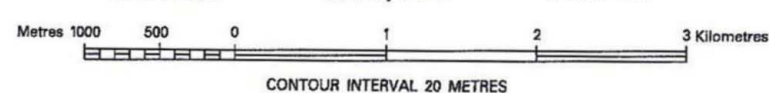
COMPILATION INDEX

A. Compiled from 1:25,000 survey 1988-89.
Updated for major details during 2006-07.

Projection - UTM Datum - WGS 84

Magnetic Variation from True North about 0° in 2010.
(Increasing by about 2° East annually).

1:50,000



CONTOUR INTERVAL 20 METRES

For further details about this map, please contact
Director
Rajasthan Geo-Spatial Data Centre
Survey of India
Sector 10, Vidya Nagar
Jaipur.

WEBSITE - www.surveyofindia.gov.in

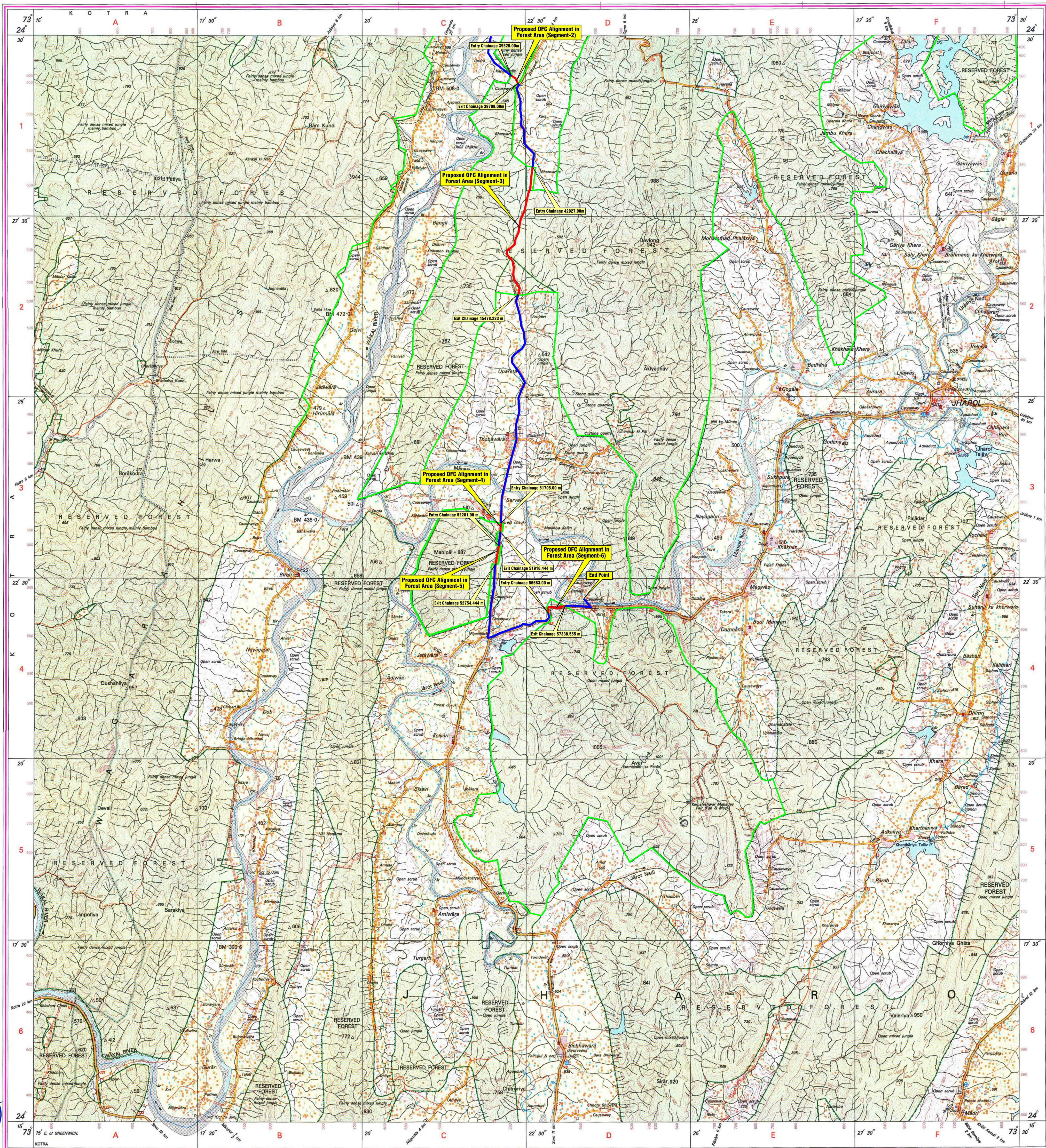
Reproduction in whole or part by any means is prohibited
without the written permission of Survey of India, the
National Mapping Agency.

GOVERNMENT OF INDIA COPYRIGHT, 2016.

MAP SHOWING GEO-REFERENCED SURVEY OF INDIA TOPOSHEET WITH PROPOSED OFC ALIGNMENT

Name of Project : Laying of Underground Optical Fiber Cable along the road within the existing ROW from KMS - 0/0 to KMS 58.285 = 58.285 km (Gogunda - Kirat Road) District - Udaipur (Rajasthan)

Proposal No. : FP/RJ/OC/43686/2020 (Applied Area : 0.3648 ha.)



REG. No. 149 GND(CILED) D 16 (Rajasthan GDC - 1:50,000) - 93.

Legend

- Proposed OFC Alignment in Forest Area
- Proposed OFC Alignment in Non Forest Area
- Forest Boundary

भारत के गणराज्यक डॉ. स्वर्ण सुब्बा राव, के निदेशन में प्रकाशित,
Published under the direction of Dr. Swarna Subba Rao, Surveyor General of India,
Survey of India, Kharibankula Estate, Post Box No. 37, Dehra Dun - 248001 (Uttarakhand),
Department of Science & Technology, Government of India.

PRINTED AT THE NATIONAL GEOSPATIAL DATA CENTRE, DEHRADUN OF SURVEY OF INDIA.