

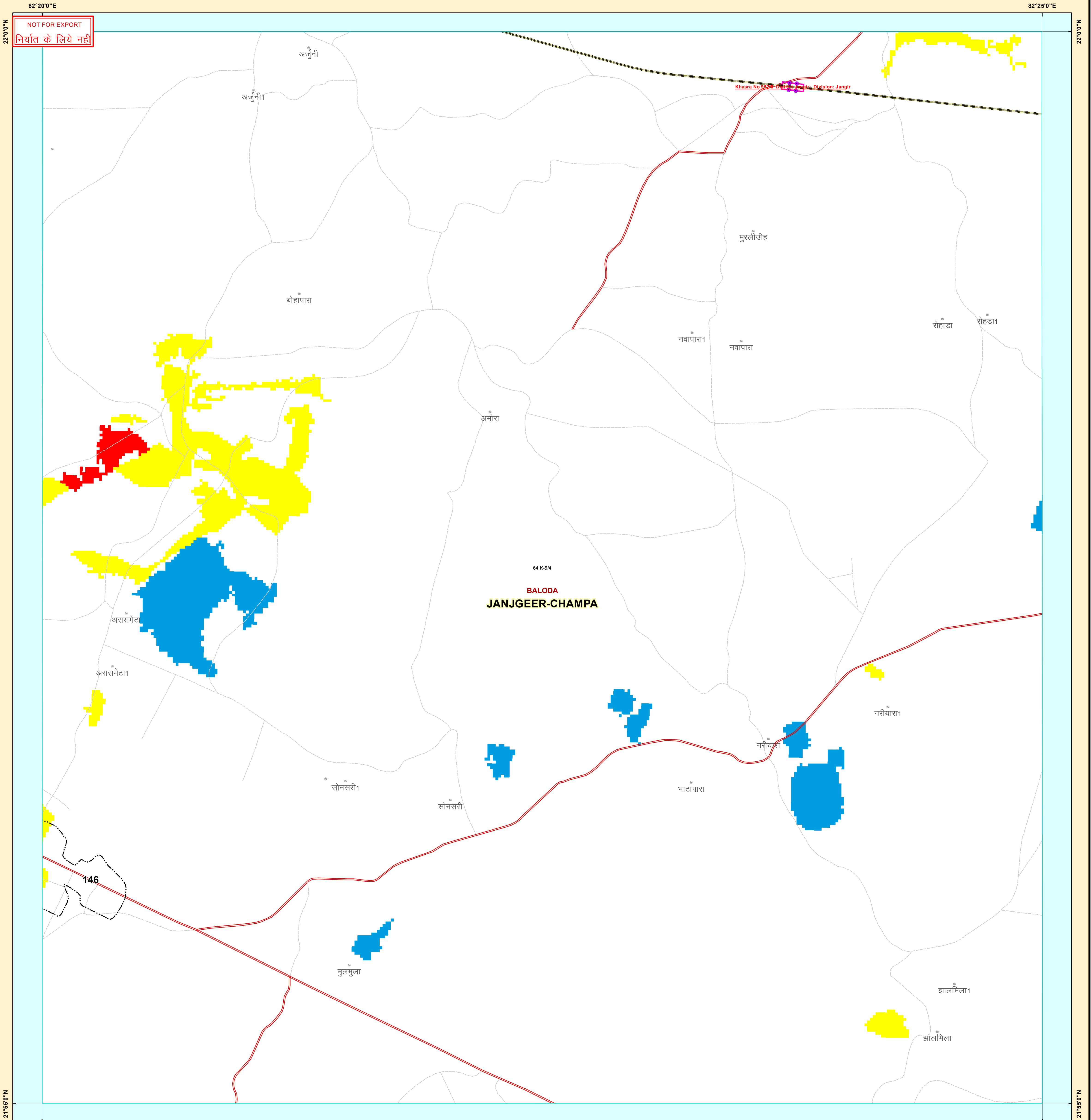
Chattisgarh Forest Department  
Forest Cover Map  
Sheet. No. 64 K 05/04

वन आवरण मानचित्र

मानचित्र स्केल 1 :15000

Save Trees, Save Forests and Save Wildlife for the  
Benefit of Self & the Nation

टोपो शीट न. - 64 K 05/04



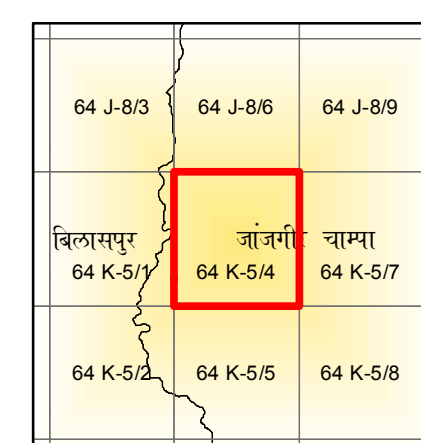
Legend

- TOWN / VILLAGE
- User co-ordinate points
- PROPOSED NH 49 ROAD
- PROPOSED LAND FOR DIVERSION
- Railway Line
- PROTECTED AREA
- FOREST DIVISION REGION
- FOREST RANGE REGION
- COMPARTMENT REGION
- ROAD\_TYPE
- Cart Track
- Metalled Road
- UnMetalled Road
- Class\_Name
- MOD.DENSE-FOREST
- NON-FOREST
- OPEN-FOREST
- SCRUB
- VERY DENSE-FOREST
- WATER

MAP PREPARED FOR:-  
CHIEF ENGINEER  
NHPWD  
RAIPUR  
REG No. :-FP/CB/ROAD/16728/2015

Map Subject :- Diversion of forest land for non forest purpose under forest conservation act 1980 coming under widening and up gradation of NH 200 two lane with paved shoulder from Bilaspur to Raigarh-Urdawal section (KM 127.650 to KM 310.900)

Note :- Shapefile provided by user agencies.




Sheet to Index

Date Source :- 1. Compartment Boundary from Stock Map  
2. Forest Cover Based on Digital interpretation of Data Period 2013-14  
IRS Pg- I/SS-III 23.5 m. IRS-Resourcesat 2 FSI Report 2015.  
3. General Features are based on SDI Digital Data (Scale 1 : 50,000)  
and Chattisgarh GeoDatabase.

Source :- FOREST SURVEY OF INDIA FOREST COVER CLASSIFICATION SCHEME.  
Very Dense Forest :- All land with tree cover (including Mangrove cover) of canopy density of 70 % and above.  
Moderately Dense Forest :- All land with tree cover (including Mangrove Cover) of canopy density between 40% and 70% above.  
Open Forest :- All land with tree cover (including Mangrove Cover) of canopy density between 10-40%.  
Scrub :- All forest lands with poor tree growth mainly of small or stunted trees having canopy density less than 10%  
Non Forest :- Any Area not included in the above classes.



Prepared and Printed by:- GIS Cell  
Forest Management Information System Division, Raipur



SCALE 1:15000

Notes(s) :- Provisional Map  
1.It is an indicative map showing distribution of vegetation.  
2.Boundary of Orange Area have not been shown.  
3.Validation of legal Forest Area with survey of India have not done.  
4.If any difference occurs between vegetation and stock map,stock map should be followed.  
5.No survey should be performed on the basis of this map.  
Disclaimer :- The Map provided is subject to inherent discrepancy amongst layers associated with incompatibility between different platforms of reference (LCC, W.G.S.84 etc) and probable human error angel in digitization. The user agency is advised to use the features of map subject to prior authentication & supervision by the authorized person of the concerned forest division. The FMS division shall not be responsible for any complications (Legal or otherwise), arising out of this maps.



TOPO SHEET NO. 64 K 05/04