



Sri Ramakrishna Sharada Ashrama (R.)

Swami Vivekananda Marg, Village & Post Yerlapady, Bailur,
Karkala Taluk, Udupi Dist., Karnataka. Pin: 574102, India.

Ph : +91- 9880705858 (Sumatha Nayak)
+91- 9945152755 / 8277654495 (Office)

email : bailurashram1@gmail.com
website: www.rkashrambailurmath.org

॥ श्री रामकृष्णः शरणं मम ॥

Ref: SRSA/2018-19/043

Date: 01-09-2018

Place: Bailur Math

To,
Respected PCCF,
Aranya Bhavan, Bangalore-18.

Respected Sir,


Sub: Short Coming for our Proposal No. FP/KA/Others/33888/2018 regarding requirement of Forest Land for Viveka-Darshan addressed as below.

Ref: Letter from your office having no.A5(2).GFL.CR-4/2018-19, dated 28/06/2018.

Namaste. Please accept our humble regards. Several short coming were identified for our proposal no. FP/KA/Others/33888/2018 and the same was communicated to us vide the letter from your office having no. A5(2).GFL.CR-4/2018-19, dated 28/06/2018. We have addressed the shortcomings as mentioned below and the details have been uploaded for your kind perusal and further processing.


Sl.No As in form A	Remarks and Short coming identified	Action Taken
A-1(ii)	The text ' <i>Viveka Darshana</i> ' is provided. Please provide the complete name of the project so as to convey full picture of the project. [Example: <i>Establishment of Vivek Darshana- A Cultural, Spiritual and Educational Theme Park and Global Monument Complex on Swami Vivekananda.</i>]	The name of the project has been mentioned as requested "Establishment of Viveka Darshan – A Cultural, Spiritual, Educational Theme Park and Global Monument on Swami Vivekananda".
A-1 (vi)	'Non Linear' is selected. Please select the 'Hybrid' option, as the project involves linear as well as non-linear components.	The option has been selected as 'Hybrid'.

For Sri Ramakrishna Sharada Ashrama (R.)


President / Secretary

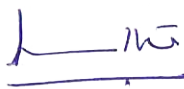
A-1 (viii)	<p>'4.249' ha is shown as forest land required. There is slight variation when this figure is compared with the extent given by KML files (4.216 ha) and that by GPS readings (4.1799 ha). Please re-examine the forest area requirement including its location and then provide the correct extent, ensuring that the extent figure tally with KML file as well as GPS readings.</p>	<p>The forest area requirement including its location has been re-examined and the extent of the Forest Land required has been given so as to tally with KML File as well as GPS reading and uploaded online. The error was due to second digit of seconds not having been considered in GPS reading and the same has been rectified.</p>
A-3(xvii)	<p>The uploaded document is not adequate. As per the document, the authorization is based on the Decision taken in the meeting of Board of Trustees (<i>as is mentioned in uploaded document</i>).</p> <ol style="list-style-type: none"> 1. Please upload the Minutes of such meeting of the Board of Trustees here. 2. In case, the original document is not English, please upload the original document as well as its English Translation duly authenticated/ attested by Competent authority. 	<p>Duly attested copy of the Minutes of Meeting of the Board of Trustees of Sri Ramakrishna Sharada Ashrama Trust (R), dated 20-01-2018 having the resolution authorizing Smt. Sumatha R Nayak, the President and Managing Trustee to make application on behalf of Trust for FCA has been uploaded with the covering letter having Ref No: SRSA/2018-19/027 has been uploaded.</p>
B - 2.3	<p>Names of the villages and survey numbers have been provided. However the extent of forest land in different survey numbers of a given village is clubbed. Further, information on non-forest area for the project is required to ensure that 'forest' land is not being considered as 'non-forest' land in the proposal. Also, GIS verification of the uploaded KML file and GPS readings suggest that in <u>Kukkundoor village, the proposed forest land for diversion lies in Sy No. 643, 659 and 533 instead of Sy No. 283.</u> In view of the above the following is requested.</p>	<p>1) The Road in the forest area applied by us at end portion was coming in Svy No.533 of Kukkundoor -or Village which is a non-forest land. The road requirement has been altered accordingly to stop in Svy No. 283 of Ku - Kukkundoor Village. Please Refer our letter SRSA/ 2018-19/028 uploaded under the others category for detailed explanation.</p>

For Sri Ramakrishna Sharada Ashrama (R.)


President / Secretary

B - 2.3	<ol style="list-style-type: none"> 1. Please verify the above information and provide correct details. 2. Please provide individual survey number wise breakup of forest and non-forest land proposed for diversion, either in this Item <u>or</u> in 'Additional Information Details' Item. 3. If there are more than one survey numbers involved in a village, please provide individual survey number-wise extent. 	<p>2) The area coming in Svy No.659 has been altered accordingly to stop at Svy No.283 of Kukkundoor Village. Please refer to our letter No. SRSA/2018-19/041 uploaded under the others category for detailed explanation.</p> <p>3) Other areas which seem to be Svy No.643 instead of Svy No.283 are in actually in Svy No.283 of Kukkundoor Village itself. The Tippans of all Svy No's adjacent to land applied were studied in detail and the report done. Please refer to our letter No. SRSA/2018-19/040 uploaded under other for more details.</p> <p>3) Individual Survey No wise breakup of Forest and non-forest land mentioned.</p> <p>4) Individual Survey no's in a village have been mentioned with extent of each of it.</p>
B-2.4	<p>Component wise breakup of forest land required in forest area is only mentioned. However the same for non-forest land is shown as '0'. Please ensure that the componentwise break up is provided for 'forest' as well as 'non-forest' land in this Item.</p>	<p>Component wise break of both Forest Land and Non-Forest land mentioned and layout plan uploaded in Others. Please refer our letter SRSA/2018-19/033 uploaded under other for more details.</p>
D (i)	<p>Uploaded, but it is inadequate. The project is non-site specific in nature and can be implemented in non-forest land as well. Non-site specific projects are not permitted under FC guidelines and thus are generally not entertained by Government of India. Please provide the reasons why the project cannot be implemented in a non-forest land and how the requirement of forest land for the project is unavoidable.</p>	<p>The revised Justification Letter mentioning and justifying the requirement of Forest-Land which is a site specific requirement has been uploaded. Please refer to our letter no. SRSA/2018-19/026 for detailed explanation and more details.</p>

For Sri Ramakrishna Sharada Ashrama (R.)


President / Secretary

L.	<p>Please upload the CA suitability certificate issued by jurisdictional DCF in "Additional Information Details" Item.</p> <p>Deputy Conservator of Forests, Kundapur Division is being advised to provide the same upon your request.</p>	<p>Respected DCF of Kundapur Division had been requested by us to provide the suitability certificate. DCF, Kundapur Division along with Range Forest Officer of Hebri and his team have already finished the site visit on 03.07.18 and the report has been submitted by RFO, Hebri to ACF Moodabidre to submit to DCF Kundapur. The process might take a little time and we shall email the suitability certificate for CA land from DCF, Kundapur on the receipt of the same. Until such time, we humbly request your respected self to kindly process our other data and shortcomings as addressed and uploaded.</p>
Additional Information	<ol style="list-style-type: none"> 1. Please upload the Undertaking towards payment of Net Present Value (NPV), Compensatory Afforestation (CA) charges, etc. 2. As the FC proposals involve processing/scrutiny by Government of India, all uploaded documents should be signed by the Competent Authority / User Agency and need to be in English. In case of non-English documents, please upload an English translation duly authenticated/attested by the Competent Authority/ User Agency. 	<ol style="list-style-type: none"> 1)The undertaking regarding the payment of Net Present Value (NPV) and Compensatory Afforestation (CA) Charges has been uploaded. Please refer our letter no. SRSA/2018-19/025 uploaded under others for the details. 2) All the documents provided are in English. And as guided by your respected self all the documents have been duly attested by Competent Authority/User agency.

Thanking you,

With Regards,



(Smt. Sumatha R Nayak)
President & Managing Trustee
Sri Ramakrishna Sharada Ashrama (R)

ಕರ್ನಾಟಕ ಸರ್ಕಾರ

GOVERNMENT OF KARNATAKA

ಪ್ರಧಾನ ಮುಖ್ಯ ಅರಣ್ಯ ಸಂರಕ್ಷಣಾಧಿಕಾರಿ
(ಅರಣ್ಯ ಪಡೆ ಮುಖ್ಯಸ್ಥರು) ರವರ ಕಚೇರಿ
Office of
Principal Chief Conservator of Forests
(Head of Forest Force)



ಅರಣ್ಯ ಭವನ, 18ನೇ ಅಡ್ಡ ರಸ್ತೆ, ಮಲ್ಲೇಶ್ವರಂ,
ಬೆಂಗಳೂರು-560 003.

Aranya Bhavan, 18th Cross,
Malleshwaram, Bengaluru-560 003
Telephone : 080 2334 6472
Email : apccffc@gmail.com

No. A5(2).GFL.CR-4/2018-19

Date: 28-06-2018

Proposal No. FP/KA/Others/33888/2018

To,

Sri Ramakrishna Sharada Ashrama Trust
Swami Vivekanada Marg
Yerlapady Village, Bailur Post
Karkala Taluk, Udupi District.

Sir,

Sub: Diversion 4.249 ha of forest land in Sy. No.283 of Kukkundoor and Sy.No.354 of Nitte Villages, Karkala Taluk, Udupi District for cultural, spiritual and educational theme park and A global monument complex on Swami Vivekananda in favour of Sri Ramakrishna Sharada Ashrama Trust, Bailur, Karkala Taluk, Udupi District-reg.

Ref: Your online application dated 29-05-2018.

Your online application referred above has been examined and is found to be **INCOMPLETE** in following respects.

Reference Sl. No. as in Form-A	Remarks
A-1(ii) Name of Project for which Forest Land is required	The text ' <i>Viveka Darshana</i> ' is provided. Please provide the complete name of the project so as to convey full picture of the project. [Example: Establishment of Vivek Darshana- A Cultural, Spiritual and Educational Theme Park and Global Monument Complex on Swami Vivekananda.]
A-1(vi) Shape of forest land proposed to be diverted	'Non Linear' is selected. Please select the 'Hybrid' option, as the project involves linear as well as non-linear components.

<p>A-1(viii) Total Area of Forest Land proposed for diversion (in ha)</p>	<p>'4.249' ha is shown as forest land required. There is slight variation when this figure is compared with the extent given by KML files (4.216 ha) and that by GPS readings (4.1799 ha). Please re-examine the forest area requirement including its location and then provide the correct extent, ensuring that the extent figure tally with KML file as well as GPS readings.</p>
<p>A-3(xvii) Copy of documents in support of the competence/authority of the person making this application to make application on behalf of the User Agency</p>	<p>The uploaded document is not adequate. As per the document, the authorization is based on the Decision taken in the meeting of Board of Trustees (<i>as is mentioned in uploaded document</i>).</p> <ol style="list-style-type: none"> 1. Please upload the Minutes of such meeting of the Board of Trustees here. 2. In case, the original document is not English, please upload the original document <u>as well as</u> its English Translation duly authenticated/ attested by Competent authority.
<p>B-2.3 Village wise breakup</p>	<p>Names of the villages and survey numbers have been provided. However the extent of forest land in different survey numbers of a given village is clubbed. Further, information on non-forest area for the project is required to ensure that 'forest' land is not being considered as 'non-forest' land in the proposal. Also, GIS verification of the uploaded KML file and GPS readings suggest that in <u>Kukkundoor village</u>, the proposed forest land for diversion lies in Sy No. 643, 659 and 533 <u>instead of Sy No. 283</u>. In view of the above the following is requested.</p> <ol style="list-style-type: none"> 1. Please verify the above information and provide correct details. 2. Please provide individual survey number wise breakup of forest and non-forest land proposed for diversion, either in this Item <u>or</u> in 'Additional Information Details' Item. 3. If there are more than one survey numbers


	involved in a village, please provide individual survey number-wise extent.
B-2.4 Component wise breakup	Component wise breakup of forest land required in forest area is only mentioned. However the same for non-forest land is shown as '0'. Please ensure that the componentwise break up is provided for 'forest' as well as 'non-forest' land in this Item.
D(i) Copy of note containing justification for locating the Project in forest land	Uploaded, but it is inadequate. The project is non-site specific in nature and can be implemented in non-forest land as well. Non-site specific projects are not permitted under FC guidelines and thus are generally not entertained by Government of India. Please provide the reasons why the project cannot be implemented in a non-forest land and how the requirement of forest land for the project is unavoidable.
L. Details of land identified for Compensatory Afforestation L(iv)(c) Kml file of CA land L(v) Scanned copy of the map of the land identified for creation of Compensatory Afforestation prepared by using GPS or Total Station L(vi) Copy of Survey of India Toposheet in 1:50,000 scale indicating location of the land identified for creation of Compensatory Afforestation	Please upload the CA suitability certificate issued by jurisdictional DCF in "Additional Information Details" Item. Deputy Conservator of Forests, Kundapur Division is being advised to provide the same upon your request.
Additional Information Details/ General observations	<ol style="list-style-type: none"> 1. Please upload the Undertaking towards payment of Net Present Value (NPV), Compensatory Afforestation (CA) charges, etc. 2. As the FC proposals involve processing/scrutiny by Government of India, all uploaded documents should be signed by

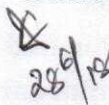
	<p>the Competent Authority / User Agency and need to be in English. In case of non-English documents, please upload an English translation duly authenticated/ attested by the Competent Authority/ User Agency.</p>
--	---

It is requested to provide above information / documents online at the earliest for further processing of the proposal.

Accordingly, the proposal submitted by you is returned.

Yours faithfully


 Additional Principal Chief Conservator of Forests
 (Forest Conservation) and
 Nodal Officer (FCA)


 26/9/22

Copy to the Deputy Conservator of Forests, Kundapur Division, Kundapur for providing Compensatory Afforestation land suitability Certificate after site inspection upon the request of the User Agency.