

## JOINT INSPECTION AND DEMARCATION REPORT


We, the undersigned have jointly inspected & demarcated 0-41-48 hectare of Forest land on dated 18.07.2020 falling in Kalpa Range under Kinnaur Forest Division, Reckong Peo, Distt. Kinnaur to be diverted as additional land for construction of Integrated Kashang HEP Stage-II&III, falling in Mohal DPF-C-234-Kashang-I, required for construction of Silt Flushing Tunnel, Outlet Portal, Silt flushing channel & outfall in Pangti, Tehsil Kalpa, Distt. Kinnaur (H.P.). The detail of land is as under:-


Sr. No.	Mohal	Khasara No.	Area to be diverted (Ha.)
1	Mohal DPF-C-234-Kashang-I	1/2/2	0-19-20
2		1/2/5	0-00-16
3		1/2/6	0-17-12
4		Notional Land for underground activities	0-05-00
	<b>Total</b>		<b>0-41-48</b>


Joint inspection & demarcation team has examined all the alternatives with a view to avoid/minimize the use of forest land; we have come to the conclusion that the above mentioned land is the minimum requirement of the proposed project and is inescapable.


  
Range Forest Officer,  
Kalpa Range, (H.P.)  
Distt. Kinnaur.

  
Tehsildar Kalpa,  
Distt. Kinnaur (H.P.)

  
Junior Officer (P&R),  
IKHEP Stage-II&III,  
HPPCL Spillover, Distt. Kinnaur (H.P.)  
HPPCL, Reckong Peo.

  
Divisional Forest Officer,  
Kinnaur Forest Division,  
Reckong Peo, (H.P.)  
Distt. Kinnaur.

  
Sub Divisional Magistrate,  
Kalpa at Reckong Peo,  
Distt. Kinnaur (H.P.)

  
DGM (Civil) cum-HOP,  
IKHEP Stage-II&III,  
HPPCL, Reckong Peo,  
18/07/2020