






Pale Khola West

Legend

-  11KV Weasel Line
 River
 Drain/River
 11KV Weasel Line (area 2.87 har)
 Reserve Forest

A scale bar with markings at 0, 0.1, 0.2, 0.4, and 0.6 kilometers. The bar is black with white markings and the word "Kilometers" is written at the end.

Map Prepared by: RS/GIS Cell Working Plan F&ED
Vide Sl. No.230/GIS/WP2021/F&ED
Data Source: GPS Co-ordinates

Revenue Inspector
West District
Evaluating

Block Officer
Pelling, Blac

Assistant Engineer (E.O.T.)
Gazing Sub-Division
Power Department
Govt. of Sikkim

**INFO (T)
WEST**

Geyzing - Sub Division.