

APPENDIX
(See Rule 6)

Form for seeking prior approval under section 2 of the proposals by the State Government
and other authorities.

PART-I

(To be filled up by user agency)

1. Project Detail:

(i)	Short narrative of the proposal and project/scheme for which the forest land is required.	Construction of approach road for 66 kV Sub Station Taprian
(ii)	Map showing the required forest land boundary of adjoining forest on a 1:50,000 scale map	Attached
(iii)	Cost of the project	808 lac (Appx.)
(iv)	Justification for locating the project in the forest area.	To improve power position
(v)	Cost-benefit analysis (to be enclosed)	It will be benefit local people
(vi)	Employment likely to be generated	
2.	Purposed-wise break-up of the total land required:	<u>0.01102 Hectare</u>
3.	Details of displacement of people due to the project, if any:	Nil
(i)	Number of families	N.A
(ii)	Number of Schedules Castes/Schedules Tribe Families	N.A
(iii)	Rehabilitation plan (to be enclosed)	N.A
4.	Whether clearance under Environment (Protection) Act, 1986 required? (Yes/No)	No
5.	Undertaking to bear the cost of raising and maintenance of compensatory afforestation and/or penal compensatory as well as cost for protection and regeneration of Safety Zone, etc. as per the scheme prepared by the State Government (undertaking to be enclosed)	Attached
6.	Details of Certificates/documents enclosed as required under the instructions.	Map certificates


Date _____

Place _____



Sub Divisional Officer,
Civil Works S/Division,
HVPNL, Panchkula.

Signature



Parmod Kumar
Executive Engineer,
Civil Works Division
HVPNL, Panchkula

CHECK LIST SERIAL NUMBER-08
STATEMENT SHOWING DETAIL OF NON-FOREST AREA PERPOSED FOR
CONSTRUCTION OF APPROACH ROAD FOR 66 KV SUB STATION TAPRIAN

SR. NO.	DISTRICT	DIVISION	RANGE/ TEHSIL VILLAGE	KHASRA NO. SURVEY OR COMPARTMENT NO. OR KM STONE	NON-FOREST AREA PROPOSED Approach Road	PRESENT LAND USE	REMARK
1.	Panchkula	Morni-Pinjore	Raipur Rani	Near village Taprian	3.66x 52.7 = 192.882 sq.m or 0.01929 hect.	Agriculture land	66 kV Sub Station Taprian


Place :
Date :



Sub Divisional Officer,
Civil Works S/Division,
HVPNL, Panchkula.


Signature of user agency
Parmod Kumar
Executive Engineer,
Civil Works Division
HVPNL, Panchkula

LOCATION SHOWING FOREST LAND CONSTRUCTION OF APPROACH ROAD
FOR 66 KV SUB STATION TAPRIAN

Sr. No.	Village/Town	Location	Size(Sq. m.)	Afforestation (Hectare)
1.	Taprian	Raipur Rani to Morni Road	1 no. x (8.007 x 10.0m) + (½ x 10 x 6.026) = 110.2 sq. mtr or 0.01102 ha	0.01102 hect


Sub Divisional Officer,
Civil Works S/Division,
HVPNL, Panchkula.


Parmod Kumar
Executive Engineer,
Civil Works Division
HVPNL, Panchkula

CHECK LIST SERIAL NUMBER – 11

CERTIFICATE FOR MINIMUM USE OF FOREST LAND

It is certify that the forest area involved in the proposal is unavoidable and barest minimum 0.01102 Hect. forest area under Panchkula Distt. is proposal of Construction of approach road for 66 kV Sub Station Taprian.



Sub Divisional Officer,
Civil Works S/Division,
HVPNL, Panchkula.



Signature of User Agency

Parmod Kumar
Executive Engineer,
Civil Works Division
HVPNL, Panchkula

CHECK LIST SERIAL NUMBER – 22

Xen Civil Works, Division, HVPNL, Panchkula undertake to pay the entire amount for compensatory afforestation in lieu of 0.01102 Hect. forest area under Panchkula Distt. connecting Raipur Rani -Morni road with 66 kV Sub Station Taprian by construction of approach road.



Sub Divisional Officer,
Civil Works S/Division,
HVPNL, Panchkula.



Signature of User Agency

Parmod Kumar
Executive Engineer,
Civil Works Division
HVPNL, Panchkula

CHECK LIST SERIAL NUMBER – 23

It is certify that I/we Xen Civil Works, Division, HVPNL, Panchkula have applied for afforestation the forest area 0.01102 Hect. area under Panchkula Distt. for proposal of construction of approach road for 66 kV Sub Station Taprian. I/We here by undertake to pay the Net Present Value of the above forest land.



Sub Divisional Officer,
Civil Works S/Division,
HVPNL, Panchkula.



Signature of User Agency
Parmod Kumar
Executive Engineer,
Civil Works Division
HVPNL, Panchkula

Title of the Project : For Construction of approach road for 66 kV Sub Station Taprian crossing various strips of forest land, under Forest Division Morni Pinjore & Distt. Panchkula

File No. :

Date of Proposal:-

CHECK LIST SERIAL NUMBER

- | | | |
|-------------------------------------|---|---------------|
| 1. Approach road in Forest Land | : | 0.01102 Hect. |
| 2. Approach road in Non Forest Land | : | 0.01929 Hect. |



Sub Divisional Officer,
Civil Works S/Division,
HVPNL, Panchkula.



Signature of User Agency

Purnod Kumar
Executive Engineer,
Civil Works Division
HVPNL, Panchkula

Title of the Project : For Construction of approach road for 66 kV Sub Station Taprian connecting various strips of forest land, under Forest Division Morni Pinjore & Distt. Panchkula

File No. :

Date of Proposal:-


CHECK LIST SERIAL NUMBER-13 (A)


**UNDERTAKING FOR PAYMENT OF ADDITIONAL NET PRESENT VALUE
OF FOREST AREA**

It is to certify that I Executive Engineer, Civil Works, Division H.V.P.N.L. Panchkula have applied for diversion of **0.01102 Hect.** forest area under Panchkula Distt. for the purpose of **Construction of approach road for 66 kV Sub Station Taprian** connecting various strips of forest land, under Forest Division Morni Pinjore & Distt. Panchkula.

I, hereby, undertake to pay the additional amount of NPV, if so determined as per the decision of the Hon'ble Supreme Court.

Signature of User Agency


Sub Divisional Officer,
Civil Works S/Division,
HVPNL, Panchkula.


Parmod Kumar
Executive Engineer,
Civil Works Division
HVPNL, Panchkula