


Full Title of the Project: Re-alignment of 220 kv KPTL & 132 KV CSTL for the four lanning of National Highway 44 between Ramban - Banihal Section
File No: FP/JK/TRANS/143878/2021
Date of Proposal: 23-06-2021

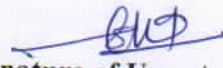
CERTIFICATE FOR MINIMUM USE OF FOREST LAND



This is to certify that all alternative alignments/locations have been explored and the forest area involved in the proposal is unavoidable and barest minimum forest area i.e. 0.339 ha in Ramban Forest Division area has been proposed diversion.

Place: Ramban
Date: -08-2021


Range Officer
Seal Range Officer
Forest Banihal




Signature of User Agency
Executive Engineer,
Office
Line Mgmt, Division-III
Udhampur



Countersigned
Divisional Forests Officer,
Forest Division,
Office Seal