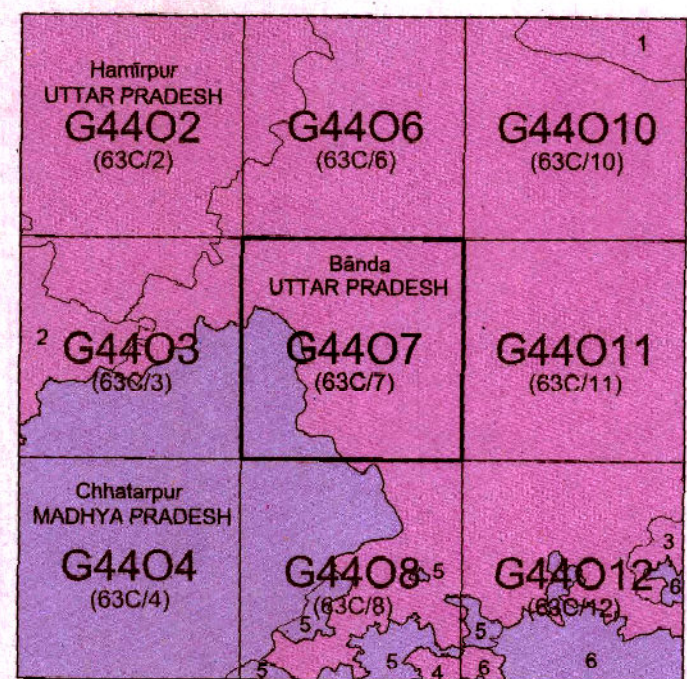




OPEN SERIES  
MAP

No. G4407

Scale 1:50,000



1 Fatehpur, UTTAR PRADESH.  
2 Mahoba, UTTAR PRADESH.  
3 Chitrakoot, UTTAR PRADESH.  
4 Banda, UTTAR PRADESH.  
5 Panna, MADHYA PRADESH.  
6 Satna, MADHYA PRADESH.

भारतीय सर्वेक्षण विभाग SURVEY OF INDIA

1st Edition 2009.

Price: Rs. 50/-

CONVENTIONAL SYMBOLS

- Express highway, with toll, with bridge, with distance stone
- Roads, metalled, according to importance
- Roads, double cartway, according to importance
- Unmetalled road, Cart track, Pack-track with pass, Footpath
- Streams, with track in bed, undefined, Canal
- Dams, masonry or rock filled, earthen, Weir
- River, dry with water channel, with island & rocks, Tidal river
- Submerged rocks, Shoal, Swamp, Reeds
- Wells, lined, unlined, Tubewell, Spring, Tank, perennial, dry
- Embankments, road or rail, bank, Broken ground
- Railways, broad gauge, double, single with station, under constn.
- Railways, other gauges, double, single with distance stone, do.
- Mineral line or tramway, K.M. Cutting with tunnel
- Contours with sub-features, Rocky slopes, Cliffs
- Sand features (1) flat, (2) dune, (3) dune, (4) dune
- Towns or Villages, inhabited, deserted, Fort
- Hut, permanent, temporary, Tower, Antiquities
- Temple, Church, Mosque, Ghat, Tomb, Grave
- Lighthouse, Lightship, Buoy, lighted, unlighted, Anchorage
- Mine, Vene on talia, Grass, Scrub
- Palms, palmiers, other, Plantain, Conifer, Bamboo, Other trees
- Areas, cultivated, wooded, Surveyed line
- Boundary, international
- State, demarcated, undemarcated
- District, subdivision, taluk or tehsil, forest
- Boundary pillars, surveyed, uncoloured
- Height, trigonometric station, point, approximate
- Bench-mark, geodetic, tertiary, canal
- Post office, Telegraph office, Overhead tank
- Rail house or inspection bungalow, Civil house, Police station, R
- Camping ground, Forest reserve, protected
- Spaced names, administrative, locality or tribal
- Hospital, Dispensary, Veterinary Hospital / Dispensary
- Aerodrome, helipad, Tourist site
- Power line, with pylons surveyed, with poles unsurveyed

Legend

Proposed Reserved Forest  
Land For CA Plantation

REFERENCE

NH 76 National Highway No. 76

NOTES

Heights are in metres and above Indian mean sea level.  
Contours are approximate.  
A relative height, e.g., 5, represents the approximate height, in metres, between the top and bottom of a steep slope.  
Water features are shown in blue where they generally contain water.  
The kilometre stone numbers along roads, railways and canals are shown in slant type, e.g., 5, whereas milestone numbers are shown in upright type, e.g., 51.  
Cart tracks along canals are usually motorable. Permission to use these is required from the irrigation authorities.

COMPILATION INDEX


A Modern Survey 1971-72. Updated for major details during 2006-07.



Projection - UTM Datum - WGS 84

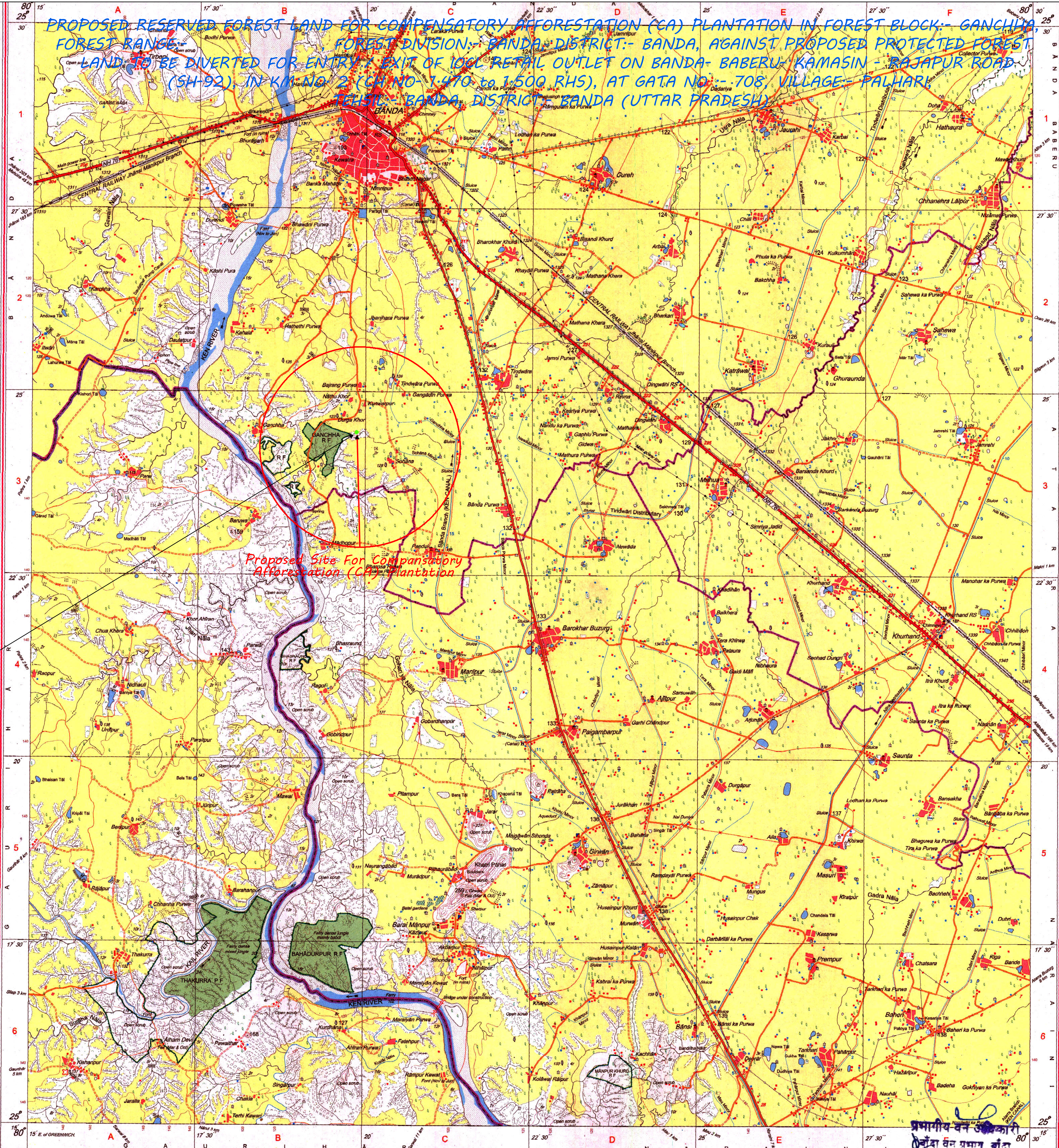
Magnetic Variation from True North about 4° in 2005.

1:50,000



For further details about this map, please contact  
Director  
Uttar Pradesh Geo-Spatial Data Centre  
Survey of India  
B-2 Block, 2nd Floor, PICUP Bhawan, Gomti Nagar, Lucknow.  
Fax: 0522-2720634

WEBSITE - www.surveyofindia.gov.in



प्रभागीय वन अधिकारी  
बैठौदा वन प्रभाग, बौदा