

CHECK LIST

DOCUMENTS/INFORMATION REQUIRED FOR DIVERSION OF FOREST LAND FOR NON FORESTRY USE UNDER FOREST (CONSERVATION), ACT 1980

FOR STAGE - I APPROVALS

Sr. No.	Name of the Document (S)	Provided or not	If not provided why?	Page No.
1	2	3	4	5
I	Document/ Information Required for All Proposals			
1	Check list for the Project Proposal.	Yes		1-6
2	Main application form from part- I to V as prescribed in the rules under forest (conservation) Act. 1980 (FCA) with all its columns duly filled up and signed by the competent authority with date, Place and official seal. All the information of part -I of the form A including Item-wise breakup of the forest area required must be given in the form itself by expanding the columns with complete address, email date. Place and seal.(if available)	Yes		7-13
3	Detail note on the project for which diversion proposed. It must include the information regarding the number of villages and number of persons to be benefited from the project including employment generation.	Yes		14-16
4	Map of the project site/ forest area demanded clearly showing forest boundaries and adjoining area with there land use in distinct colours in 1:50000 or any suitable scale on original Survey of India topo sheet. If the area is very small, in addition in above an index map may be submitted showing forest boundaries and a location map on a large scale with land use of the area required duly signed by DFO/CF concerned. Forest and non-forest areas to be shown in distinct colours.	Yes		17-18
5	Layout plan of the project site. In case of linear diversions of lost land linear map of a diagrammatic map of the project site should be enclosed.	Yes		19
6	Statement showing the detail of forest area involved i.e. Survey No./ Coupe No/ Compartment No. Etc. and item wise breakup of the forest area proposed for diversion duly signed by DFO (in the prescribed format.)	Yes		20-22
7	Statement showing the details of non-forest area involved in the proposal (in the prescribed format).	Yes		23
8	Certificate from the Collector/ Deputy Commissioner that no alternative suitable non- forest land is available of the project in question except in cases where the project is not proposed on the forest land and only right of way (ROW) is required.	Yes		24-26
9	Justification for locating the project in forest area to be submitted by the User Agency and countersigned by DFO.	Yes		27-28

Sr. No.	Name of the Document (S)	Provided or not	If not provided why?	Page No.
10	Certificate for minimum use of forest land to be submitted by the user agency, giving details of the area and trees involved in the alternatives examined, and reasons for their rejection duly countersigned by DFO (in the prescribed format.).	Yes		29
11	Undertaking by the User Agency to bear the cost of compensatory afforestation duly countersigned by the DFO (in the prescribed format)	Yes		30-31
12	Undertaking by the User Agency to pay the Net Present Value (NPV) of the forest land involved duly countersigned by the DFO (in the prescribed format).	Yes		32-33
13	A Certificate from the competent authority in the State that all the forest rights under the Forest Rights Act, 2006 have been settled in respect of the forest area proposed for diversion, wherever applicable.	Yes		34-65
14	Species wise and girth class wise enumeration list and abstract of trees (abstract to be given at the end of the list) standing on the forest area in question neatly typed or computerized and duly signed by the DFO. Wherever possible, English and botanical names of the vegetation should be mentioned.			
15	Site inspection report of the forest area involved in the project proposal by the DFO concerned or higher level forest officer (in the prescribed format) However, if the area involved is more than five ha or number of trees marked for felling is 200 or more, it should be inspected by the CF.			
16	Detail of non -forest land/ degraded forest area identified for compensatory afforestation viz Survey no./ Compartment no. /Khasra No. khatoni No. Village Tehsil , District, etc, along with map in appropriate scale showing the boundaries of adjoining forest areas with their use in distinct colour (in the prescribed format) .			
17	Detailed scheme for compensatory afforestation on identified non-forest area/degraded forest area at prevalent wage rates duly signed by the DFO and counter signed by the CF concerned. The CA scheme must include all the technical details, details of work schedule, total financial outlay and proposed monitoring mechanism,(in the prescribed format.)			
18	Certificate from the DFO, that non-forest land /forest land selected for compensatory afforestation is in a compact block and contiguous to forest area and suitable raising plantation and from the management and protection point of view, and is free from all sorts of encumbrances and encroachments (in the prescribed format).			

Sr. No.	Name of the Document (S)	Provided or not	If not provided why?	Page No.
19	In case of violation of the provisions of the FCA, 1980 or any other Forest Act, a detailed report on the violation to be submitted (in the prescribed format).			
20	Certificate from the Chief Secretary regarding non-availability of non-forest land in the state for raising compensatory afforestation, wherever applicable			
21	Approval of the proposal for which diversion of forest land is proposed by the competent authority of the concerned organizations.			
22	In case of proposal which requires entry/exit through Protected Forest strips along roads/railway lines/canals, the following information/documents must be given:-			
	a) No objection Certificate (NOC) of the land owning agency i.e. NHAI/PWD, Railways or Canal/ irrigation Department.			
	b) No objection Certificate (NOC) in principle approval for Change of land Use from the Town and Country Planning/ Local body any other competent authority			
II	Documents/Information Required for Proposals for Roads, Railway Lines, Canals and Transmission Lines.	NA		
23	The following information/documents must be given.			
	a) Length and width of road/railway line/canals/transmission line and non-forest area.			
	b) In case of expansion of the already existing road/railway line/canal, linear plan clearly showing in distinct colours the already existing width of the proposed road/railway line/canal to be expanded and the remaining width of the protect forest strip which would be left after expansion.			
	c) In case of transmission line, the following details may also be given:-			
	i) Number of towers to be erected both in forest and non-forest area.			
	ii) Width of the right of way for transmission line	NA		
III	Documents /Information Required for proposals for Hydro Electric Projects.			
24	The following information/ document must be given:-			
	a) Component-wise Total Area requirement			
	b) Copy of Memorandum of Understanding.			
	c) Copy of Techno-economic Clearance.			

Sr. No.	Name of the Document (S)	Provided or not	If not provided why?	Page No.
	d) Copy of Implementation Agreement			
	e) NOC from Irrigation and Public Health Departments			
	f) NOC from Fisheries Department			
	g) Authorization to the applicant by Project the Authority			
IV	Documents/Information Required for Proposals for Mining			
25	The following information/documents must be given:-	NA		
	I New Proposals			
	a) Certificate from the competent authority like District Mining Officer/Geologist, regarding non-availability of the same mineral/ore in a nearby non-forest area.			
	b) Complete details of existing or proposed leases in that particular forest area with their present status should be indicated on Survey of India Topo-sheet in appropriate scale			
	c) Estimated reserve of each mineral/ore in the forest area and non-forest area			
	d) Total area demanded and extent of forest area involved in the proposed mining lease shown in distinct colours on relevant maps.			
	e) Proposed period of mining lease			
	f) Minimum distance of the proposed site from a Wildlife Sanctuary or a National Park	NA		
	g) A copy of the mining plan duly approved by the State Mining Department enclosed			
	h) Phased reclamation plan of the project area			
	i) Copy of lease deed/agreement entered into with the district authorities			
	j) The details of the Safety zone area for mining as per para 4.7 of the guidelines. An undertaking from project authority to bear the cost of fencing of safety zone area and afforestation over one and a half times of degraded forest area. The details of safety zone to be ascertained by the competent authority viz. Indian Bureau of Mines/Deptt. Of Geology and Mining of the state Government.			
	II In case of Renewal of mining lease			
	a) A brief profile of the lessee /company should be submitted giving details of their existing mining leases in the State with their capacity of production, the present level of average annual production , location of these pits and the status of reclamation of forest land that are exhausted of minerals,			

Sr. No.	Name of the Document (S)	Provided or not	If not provided why?	Page No.
	b) Complete details of existing/proposed leases that particular forest area with their present status should be indicated on the Survey of India Topo-Sheet in appropriate scale.			
	c) The State Government shall forward complete proposal, to the MOEF at least six months prior to the expiry of the existing lease. In case of any delay a details report elaborate the cause of delay shall be forwarded along with the proposal.			
	f) A resolution of Gram Panchayat/Local Body of the area endorsing the proposal that the project is in the interest of the people living in and around the proposed forest land.			
V	Documents/Information Required for Proposals for Retail Outlets of Oil Companies.			
26	The following information/documents must be given:-			
	a) Copy of the letter of intent issued by the oil Company			
	b) Site selection certificate as per Govt. of India guidelines. The DFO should certify the distance between two retail outlets on either side of the outlet in question) Layout plan showing dimensions of proposed approach road for entry and exit with clear area calculations.			
	d) The area calculations for the curves should invariably be given in the layout plan.			
	e) NOC from NHAI/PWD/Urban or local body			
	f) NOC from Town and country Planning/local body			
	g) Certificate by the User Agency to the effect that no High Tension line is passing above the proposed site duly countersigned by the DFO			
	h) A Certificate by the User Agency to the effect that no LP Gas godown is located near the proposed site, duly countersigned by DFO.			
27	Status of clearance under the environment (Protection) Act, 1986. Wherever it is required, a copy of the same/an undertaking (along with a copy of the application) that the User Agency has applied for environment clearance.			
28	NOC of the State Pollution Control Board for establishment of the project, wherever required.			
29	For the proposals involving diversion of forest land where construction of buildings is proposed, the built-up area and raw materials to be used should be clearly mentioned.			

6.

Sr. No.	Name of the Document (S)	Provided or not	If not provided why?	Page No.
30	Detail scheme for rehabilitation of the project affected persons, wherever required.			
31	Detailed Catchment Area Treatment Plan wherever required. The CAT Plan should be prepared on the basis of actual survey of area and its classification in various categories requiring different engineering /afforestation and other treatments in a phased manner			
32	Detailed Reclamation Plan, wherever required. It should be realistic, exhaustive and complete in all respects along with relevant maps in distinct colours. It should also include the details of back fillings, afforestation and execution of such works wherever required.			
33	Cost benefit analysis as per the guidelines issued under Forest (Conservation) Act, 1980 in prescribed format, wherever required.			
34	Any other information/documents attached. Please specify			

Date:-

Place:- .. Gohar

Divisonal Forest Officer

Forest Division

Office Seal_____

Counter Signed by:-

Nodal Officer (FC)

Government of

Office Seal

7

**FULL TITLE OF PROJECT :- CONSTRUCTION OF KANDHA TO LOT MURAHLA
ROAD KM.0/00 TO 17/260.**

File No. :- FP/HP/ROAD/37179/2018

Date of Proposal :- 19-12-2018

FORM-'A'

Form for seeking prior approval under section 2 of the proposals by the State Governments and other authorities

PART-1


(TO BE FILLED UP BY USER AGENCY)

1	1. Project details:	Detail of project enclosed at Annexure - A
	(i) Short narrative of the proposal and project/scheme for which the forest land is required.	CONSTRUCTION OF KANDHA TO LOT MURAHLA ROAD KM.0/00 TO 17/260.
	(ii) Map showing the required forest land, boundary of adjoining forest on a 1:50000 Scale map. Attached.	Attached at page
	(iii) Cost of the Project.	Rs. 550 lacs
	(iv) Justification for locating the project in forest area	As per policy of Govt. of India every Panchayat Headquarter is to be connected with roads. Public works department has prepared a core network in the state of HP. Core network has been prepared by Distt. wise, block wise in the state as such a DPR has been got approved from competent authority for CONSTRUCTION OF KANDHA TO LOT MURAHLA ROAD KM.0/00 TO 17/260. Panchyat Connectivity and PHQ Lot in Chachyot Block of Mandi District. Chachyot Block is amongst one of the most interior block in the State. PHQ Lot is surrounded by demarcated forests. As such forest case diversion of 10.3574 Hact. Forest land for the CONSTRUCTION OF KANDHA TO LOT MURAHLA ROAD KM.0/00 TO 17/260. has been prepared for sanction from competent authority. All possible measure have been taken to involve the minimum possible forest area. Uльтernative alignment were explored and this one taken as final for preparation of DPR & Forest case.
	(v) cost-benefit analysis	Yes, required as the area of diversion of forest land is more than 5 hac.

	(vi) Employment likely to be generated	However the construction of the road will be done by "A" Class contractor by using mechanical equipment, yet employment of local people will be given as per policy of HP Govt. as such by taking 30% of the total cost 650.00 lacs for employment generation minimum will be 69643 mandays. More important is that by construction of this road the people of this area will self employment by growing cash crops like fruits & vegetables which will boost up their economy.
2	2. Purpose-wise break up of the total land required:	15.671 KM. length of CONSTRUCTION OF KANDHA TO LOT MURAHLA ROAD KM.0/00 TO 17/260. is passing through forest land having an area of 8.9012 Hact. and 1.588 km length is passing through private land having an area 0.9022 Hact.
3	Details of displacement of people due to the project, if any.	Nil
	(i) Number of families	NA
	(ii) Number of scheduled castes/schedules tribe families.	NA
	(iii) Rehabilitation plan	NA
4	Whether clearance under Environment (Protection) Act, 1986 Required?	No
5	Undertaking to bear the cost of raising and maintenance of compensatory afforestation and /or penal compensatory afforestation as well as cost for protection and regeneration of Safety Zone, etc as per the scheme prepared by the State government (undrtaking to be enclosed)	Enclosed as per check list
6	Details of certificates/documents enclosed as required under the instructions.	Enclosed as per check list

State serial No. of proposal:-

Date:-
Place: Gohar


Executive Engineer,
Gohar Division
HPPWD Gohar

State serial No. of proposal:-

(To be filled up by the Nodal Officer with date of receipt)

11

**FULL TITLE OF PROJECT :- CONSTRUCTION OF KANDHA TO LOT MURAHLA
ROAD KM.0/00 TO 17/260.**

File No. :- FP/HP/ROAD/37179/2018

Date of Proposal :- 19-12-2018

PART - III

(To be filled by the concerned conservator of Forest)

14	Whether site, where the forest land involved is located has been inspection and ovsservation made in form of inspection note to be enclosed)	
15	Whether the concerned Conservator of Forest agrees with the information given in Part-B and the recommendations of Deputy conservator of Forests.	
16	Specific recommendation of concerned Conservator of forests for acceptance or otherwise of the proposal with detailed reasons.	

Date_____

Place_____

Signature

Name

Office Seal

**FULL TITLE OF PROJECT :- CONSTRUCTION OF KANDHA TO LOT MURAHLA
ROAD KM.0/00 TO 17/260.**

File No. :- FP/HP/ROAD/37179/2018

Date of Proposal :- 19-12-2018

PART - IV

(To be filled by the Nodal Officer or Principal Chief Conservator of Forests or Head of Forest Dept.)

17	<p>Detailed opinion and specific recommendation of the State Forest Department for acceptance of otherwise of the Proposal with remarks.</p> <p>(While giving opinion, the adverse comments made by concerned Conservator of Forest or Deputy Conservator of Forest should be categorically reviewed and critically commented upon)</p>	
----	---	--

Date_____

Signature

Place_____

Name

Office Seal

**FULL TITLE OF PROJECT :- CONSTRUCTION OF KANDHA TO LOT MURAHLA
ROAD KM.0/00 TO 17/260.**

File No. :- FP/HP/ROAD/37179/2018

Date of Proposal :- 19-12-2018

PART - V

(To be filled by the Secretary in - charge of the Forest Department or by any other authorized officer of the State Govt. not below the rank of Under Secretary)

18	Recommendation of the State Government (Adverse comments made by any officer of authority in Part-B or Part-C or Part-D above should be specifically commented upon.	
----	--	--

Date_____

Signature

Place_____

Name

Office Seal

14

**NAME OF WORK/ PROPOSAL :- CONSTRUCTION OF KANDHA TO LOT
MURAHLA ROAD KM.0/00 TO 17/260.**

File No. :- FP/HP/ROAD/37179/2018

Date of Proposal :- 19-12-2018

Category:	Road
Width:	5.68 mtr.
Total length:-	17/260 km.
Constituency:-	Nachan
Nodal Officer:	Executive Engineer, Gohar Division, HPPWD Gohar.

REPORT


This proposal has been formulated to provide road link to substantially backward area situated in a beautiful valley. It is situated in Tehsil **Gohar** Distt. Mandi (HP). This proposed road lead to village **Kandha, Ghulach, Baneshidhar, DDF Bhakhryar, Chatruhan, Lot, DPF Deot, DPF Deint, Marhwala** having population **1933** souls. This is the proposed road to village **Kandha, Ghulach, Baneshidhar, DDF Bhakhryar, Chatruhan, Lot, DPF Deot, DPF Deint, Marhwala** At present mule transport is only mode available for transporting the goods etc, the area is quit rich in the production of cash crops and agriculture production such as Maize potato rice & seasonal vegetable etc. The land is very fertile. But heavy cost of transportation for export of surplus production and different marketing position restrain people from taking farming in an whole hearted way as such their living standard is also poor.

The construction of this road shall increase the economy of the area with the sufficient cheap and quick transportation of possible agriculture produce easy and extended marketing facilities more over availability of emergency medical help will also improve. With increased economic activity the overall living standard of the people shall also improve quickly.

Thus the construction of this motor able road is in overall public interest and demand.

Period:- One year subject to availability of fund.

Mode of Execution:- Departmentally/ Through Contractor.


**Executive Engineer
Gohar Division
HPPWD Gohar**


15.
**NAME OF WORK/ PROPOSAL :- CONSTRUCTION OF KANDHA
TO LOT MURAHLA ROAD KM.0/00 TO 17/260.**


File No. :- FP/HP/ROAD/40226/2019


Date of Proposal :- 13-05-2019

DETAIL OF TOTAL POPULATION BENIFITED

Sr. No.	Name of the Village	Village code	Population
1	Ghadhiman	15398	186
2	Kandha	15090	152
3	Ghulach	15100	176
4	Baneshidhar	15099	270
5	DDF Bhakhryar	15457	54
6	Chatruhan	15456	221
7	Lot	15358	424
8	DPF Deot	15477	133
9	DPF Deint	15718	64
10	Marhwala	15480	253
		Total:-	1933


Assistant Engineer,
Gohar Sub Division,
H.R.P.W.D., Gohar


**Executive Engineer
Gohar Division
HPPWD Gohar**


सैनीय कानूनगो
मुक्त बाग, लो घण्योह
जिला मण्डली (हिमाचल)

16.

**NAME OF WORK/ PROPOSAL :- CONSTRUCTION OF KANDHA
TO LOT MURAHLA ROAD KM.0/00 TO 17/260.**

File No. :- FP/HP/ROAD/37179/2018

Date of Proposal :- 19-12-2018

"Annexure-V"

Detail of Employment Generated

Officer:

This proposed road falls under jurisdiction of HPPWD local section **CONSTRUCTION OF KANDHA TO LOT MURAHLA ROAD KM.0/00 TO 17/260.**


The work shall be supervised by the Junior Engineer-in-charge of the section of the present strength and is considered sufficient as such no additional employment shall be generated in respect of this category.

Work Charged Staff:

The work is executed by engaging local regular / casual labour. The present sectional strength is one No. work inspector with head quarter at local section is considered sufficient for assisting in the supervision work. Hence no additional employment in respect of work charge staff is likely to be generated.

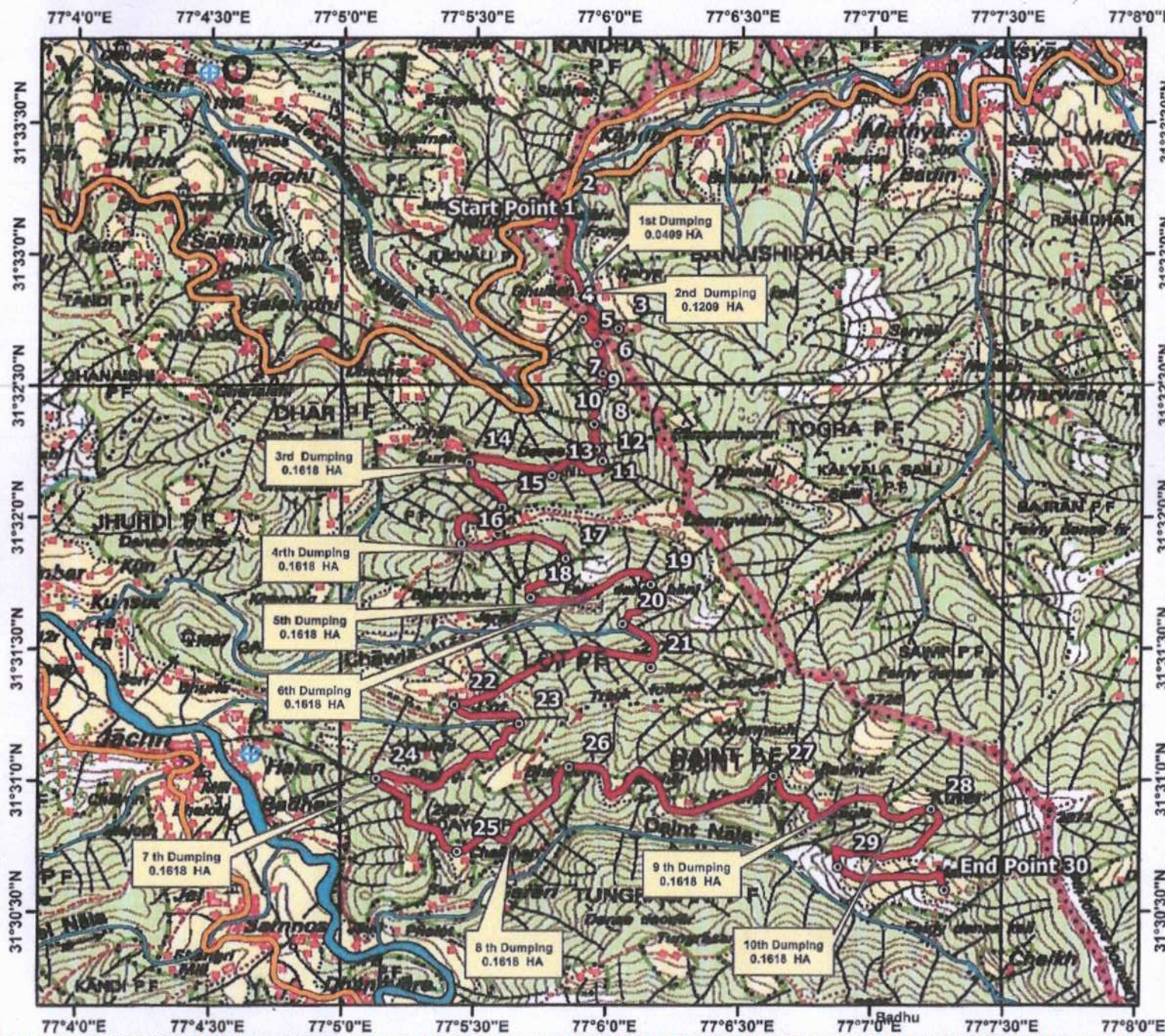
Casual labour:

The cost of the project at current rate is expected to the around of Rs **lacs** only keeping in view current minimum wages payable to the casual labour. The employment potential of the project is estimated to be grounding to **mandays**


**Executive Engineer
Gohar Division
HPPWD Gohar**




Toposheet Map of Construction of Kandha To Lot Murahla Road Km. 0/00 to 17/260.



Legend

- Proposed Road
- River
- Link Road
- Forest Land
- Permanent House

Sr.No.	Latitude	Longitude
Start Point 1	31.551418°	77.093651°
2	31.552977°	77.097335°
3	31.545258°	77.100699°
4	31.545858°	77.098449°
5	31.544318°	77.099382°
6	31.542435°	77.098735°
7	31.541372°	77.099841°
8	31.541154°	77.099454°
9	31.541531°	77.100091°
10	31.539165°	77.099190°
11	31.537627°	77.099342°
12	31.536887°	77.099754°
13	31.536000°	77.098528°
14	31.536806°	77.091342°
15	31.533968°	77.093412°
16	31.532250°	77.089803°
17	31.530710°	77.097435°
18	31.528234°	77.095229°
19	31.529070°	77.102835°
20	31.526365°	77.100774°
21	31.526019°	77.104687°
22	31.521441°	77.090492°
23	31.519781°	77.098061°
24	31.516791°	77.095597°
25	31.512141°	77.090712°
26	31.517519°	77.097710°
27	31.516929°	77.110552°
28	31.514831°	77.120488°
29	31.510881°	77.113771°
End point 30	31.509724°	77.121353°


Executive Engineer
Gohar Division (B&R)
HPPWD Gohar

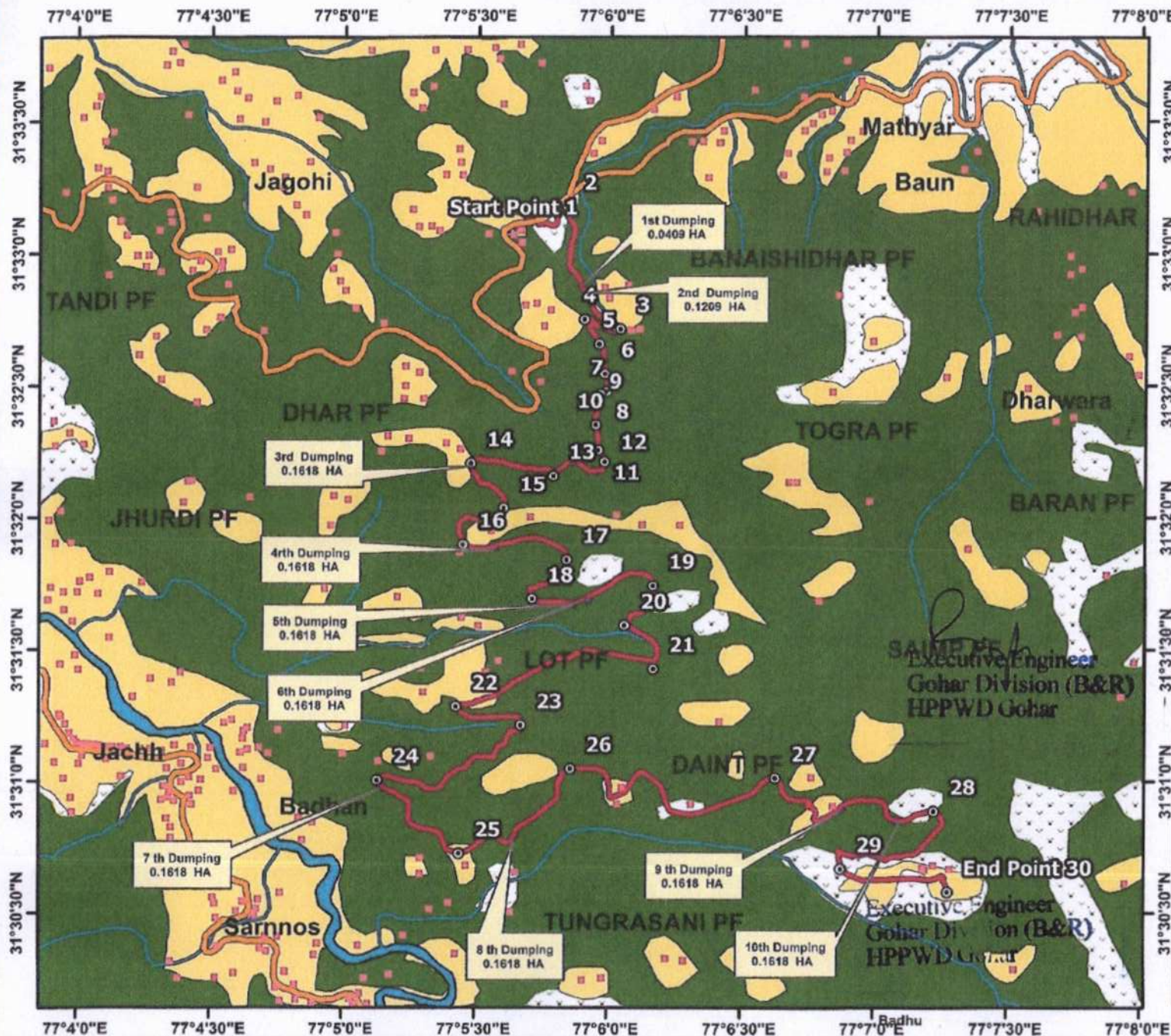
DIVISIONAL FOREST OFFICER,
NACHAN FOREST DIVISION,
GOHAR, DISTT. MANDI (H.P.)

Created By:

70123-20000

Toposheet No.:- 53E/02

Georeferenced Landuse Map of Construction of Kandha To Lot Murahla Road Km. 0/00 to 17/260.



Legend

- Proposed Road
- Settlement
- River
- Forest Land
- Agriculture Land
- Scrub Land
- Permanent House
- Link Road

Sr.No.	Latitude	Longitude
Start Point 1	31.551418°	77.093651°
2	31.552977°	77.097335°
3	31.545258°	77.100699°
4	31.545958°	77.098449°
5	31.544318°	77.099382°
6	31.542435°	77.099735°
7	31.541372°	77.099841°
8	31.541154°	77.099454°
9	31.541531°	77.100091°
10	31.539165°	77.099190°
11	31.537627°	77.098342°
12	31.536867°	77.098754°
13	31.536000°	77.098526°
14	31.536806°	77.091342°
15	31.533966°	77.093412°
16	31.532250°	77.089803°
17	31.530710°	77.097436°
18	31.528234°	77.095229°
19	31.529070°	77.102836°
20	31.526365°	77.100774°
21	31.526019°	77.104687°
22	31.521441°	77.090492°
23	31.519781°	77.098061°
24	31.516791°	77.085597°
25	31.512141°	77.090712°
26	31.517519°	77.097710°
27	31.516929°	77.110552°
28	31.514831°	77.120488°
29	31.515001°	77.119771°
End Point 30	31.509724°	77.121353°

Executive Engineer
Gohar Division (B&R)
HPPWD Gohar

Executive Engineer
Gohar Division (B&R)
HPPWD Gohar

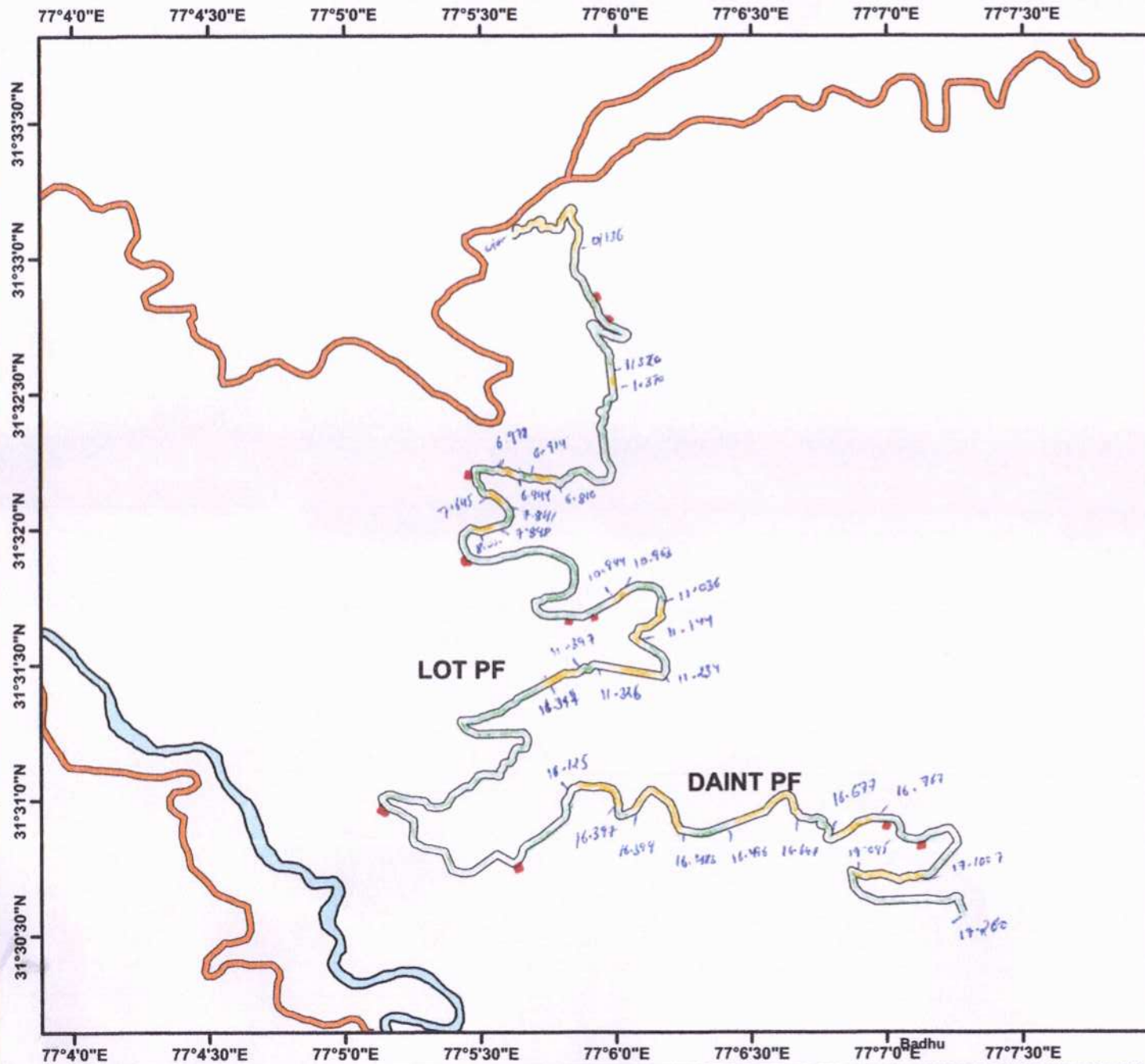
Divisional Forest Officer
NACHAN FOREST DIVISION,
GOHAR, DISTT. MANDI (H.P.)

Created By
Narayan
70123-26000

Toposheet No.:- 53E/02



Construction of Kandha To Lot Murahla Road Km. 0/00 to 17/260.



Legend

-  River
-  Existing Road
-  Forest Land
-  Private Land
-  Dumping Site

Forest Land = 8.9012 HA.

Private Land = 0.9022 HA.

Dumping Site = 1.4562 HA.

Executive Engineer
Gohar Division (B&R)
HPPWD Gohar

Toposheet No.: 53E/02

FULL TITLE OF PROJECT :- CONSTRUCTION OF KANDHA TO LOT MURAHLA ROAD KM.0/00 TO 17/260.

File No. :- FP/HP/ROAD/37179/2018

Date of Proposal :- 19-12-2018

CHECK LIST SERIAL NO-06

STATEMENT SHOWING DETAIL OF FOREST AREA.


PROPOSED FOR DIVERSION

S.No	Distt.	Division	Range / Tehsil / Distt./ Vill.	Khasra / Survey or compartment No. of km stone	Forest area proposed for diversion (hact.	Legal status of forest area.	Remarks
1	Mand i	Dharmpur	Ghadhiman	305/1	00-09-05	Jungle mefuja Mehduda	Road
			Total	Kitta/1	00-09-05 Bigha		Road
2			Kandha	227/1	00-02-16	Jungle mefuja Mehduda	Road
3				232/1	00-10-06	Jungle mefuja Mehduda	Road
4				244/1	00-01-04	Jungle mefuja Mehduda	Road
5				255/1	00-03-06	Gair Mumkin Narsari	Road
6				260/1	01-08-08	Jungle mefuja Mehduda	Road
			Total	Kitta/05	02-06-00 Bigha		Road
7			Ghulach	73/1	00-19-10	Gair Mumkin Nala	Road
8				89/1	00-05-10	Charagah darkhtaan	Road
9				89/2	00-10-02	Charagah darkhtaan	Dumping
10				93/1	00-06-05	Charagah darkhtaan	Road
11				93/3	01-09-18	Charagah darkhtaan	Dumping
12				93/4	00-00-16	Charagah darkhtaan	Road
13				108/1	00-05-00	Charagah darkhtaan	Road
14				167/1	00-10-12	Charagah darkhtaan	Road
15				168/1	01-01-00	Jungle mefuja Mehduda	
16				255/1	00-14-00	Charagah darkhtaan	
			Total	Kitta/10	06-02-13 Bigha		
17			Baneshidhar	13/1	10-00-10	Jungle mefuja Mehduda	Road
			Total	Kitta/01	10-00-10 Bigha		Road
18			DPF Bhalkhryar	1/1	01-19-00	Jungle mefuja Mehduda	Road
19				1/2	01-03-12	Jungle mefuja Mehduda	Road
			Total	Kitta/02	03-02-12 Bigha		Road
20			Chatruhan	87/1	02-00-00	Jungle mefuja Mehduda	Dumping
21				87/2	02-07-18	Jungle mefuja Mehduda	Road
22				87/4	07-07-08	Jungle mefuja Mehduda	Road
23				92/1	00-19-04	Jungle mefuja Mehduda	Road
24				92/3	00-11-12	Jungle mefuja Mehduda	Road
25				93/1	00-08-16	Charagah darkhtaan	Road
			Total	Kitta/06	13-14-18 Bigha		Road
26			Lot	490/1	07-12-10	Jungle mefuja Mehduda	Road
27				490/2	02-00-00	Jungle mefuja Mehduda	Dumping
28				490/3	11-08-00	Jungle mefuja Mehduda	Road
29				490/4	02-00-00	Jungle mefuja Mehduda	Dumping
30				512/1	03-02-08	Jungle mefuja Mehduda	Road
31				512/2	02-00-00	Jungle mefuja Mehduda	Dumping
32				515/1	00-02-08	Charagah darkhtaan	Road
33				515/2	00-01-16	Charagah darkhtaan	Road
34				520/1	04-01-08	Jungle mefuja Mehduda	Road
35				521/1	00-01-16	Charagah darkhtaan	Road

21.

S.No	Distt.	Division	Range / Tehsil / Distt./ Vill.	Khasra / Survey or compartment No. of km stone	Forest area proposed for diversion (hact.	Legal status of forest area.	Remarks
36				521/2	00-11-12	Charagah darkhtaan	Road
37				534/1	00-05-08	Charagah darkhtaan	Road
38				534/3	00-02-12	Charagah darkhtaan	Road
39				653/1	00-02-16	Charagah darkhtaan	Road
40				657/1	00-00-16	Gair Mumkin Rasta	Road
41				682/1	00-05-04	Jungle mefuja Mehduda	Road
42				696/1	01-12-10	Jungle mefuja Mehduda	Road
			Total	Kitta/17	35-11-04 Bigha		
43			DPF Deot	17/1	07-04-00	Jungle mefuja Mehduda	Road
44				17/2	02-00-00	Jungle mefuja Mehduda	Dumping
			Total	Kitta/02	09-04-00 Bigha		
43			DPF Deint	23/1	00-01-00	Charagah darkhtaan	Road
44				23/2	00-09-04	Charagah darkhtaan	Road
45				29/1	00-08-02	Ruta Sarkar	Road
46				29/4	00-04-10	Ruta Sarkar	Road
47				70/37/1	00-01-02	Ruta Sarkar	Road
48				67/1	03-00-06	Ruta Sarkar	Road
49				67/4	02-00-00	Charagah darkhtaan	Dumping
50				67/5	03-17-10	Jungle mefuja Mehduda	Road
51				67/7	02-00-00	Jungle mefuja Mehduda	Road
52				67/8	07-00-08	Jungle mefuja Mehduda	Road
53				67/9	03-14-00	Jungle mefuja Mehduda	Road
54				67/10	02-00-00	Jungle mefuja Mehduda	Dumping
55				67/13	02-00-00	Jungle mefuja Mehduda	Dumping
56				67/14	15-15-02	Jungle mefuja Mehduda	Road
			Total	Kitta/14	42-11-04 Bigha		
57			Marhwala	27/1	00-00-05	Charagah darkhtaan	Road
58				31/1	00-01-16	Gair Mumkin Rasta	Road
59				46/2	00-04-16	Charagah darkhtaan	Road
60				59/1	00-04-12	Charagah darkhtaan	Road
61				59/2	00-14-18	Charagah darkhtaan	Road
62				91/1	00-06-16	Gair Mumkin Rasta	Road
63				92/1	00-08-00	Charagah darkhtaan	Road
64				115/2	00-06-10	Charagah darkhtaan	Road
65				115/4	01-08-12	Charagah darkhtaan	Road
66				116/1	00-00-12	Charagah darkhtaan	Road
67				260/2	01-01-08	Charagah darkhtaan	Road
			Total	Kitta/11	04-18-05 Bigha		
			Grand Total	Kitta/67	128-00-11 Bigha		

	Construcation of Forest Land		10.3574	Hect.	
		TOTAL	10.3574	Hect.	


Executive Engineer,
Gohar Division
HPPWD Gohar

FULL TITLE OF PROJECT :- CONSTRUCTION OF KANDHA TO LOT MURAHLA ROAD KM.0/00 TO 17/260.

File No. :- FP/HP/ROAD/37179/2018

Date of Proposal :- 19-12-2018

STATEMENT SHOWING DETAIL OF FOREST AREA.

ITEM WISE BREACKUP OF THE FOREST & NON FROEST LAND

S.No.	Description	Forest land area required	Non Forest & Private Land	Total
1	0/00 to 0/136	0	136	136
2	0/136 to 1/320	1184	0	1184
3	1/320 to 1/370	0	50	50
4	1/370 to 6/810	5440	0	5440
5	6/810 to 6/914	0	104	104
6	6/914 to 6/944	30	0	30
7	6/944 to 6/978	0	34	34
8	6/978 to 7/645	667	0	667
9	7/645 to 7/841	0	196	196
10	7/841 to 7/898	57	0	57
11	7/898 to 8/000	0	102	102
12	8/000 to 10/944	2944	0	2944
13	10/944 to 10/963	0	19	19
14	10/963 to 11/036	73	0	73
15	11/036 to 11/144	0	108	108
16	11/144 to 11/234	90	0	90
17	11/234 to 11/326	0	92	92
18	11/326 to 11/334	8	0	8
19	11/334 to 11/397	0	63	63
20	11/397 to 16/125	4728	0	4728
21	16/125 to 16/397	0	272	272
22	16/397 to 16/399	2	0	2
23	16/399 to 16/483	0	84	84
24	16/483 to 16/496	13	0	13
25	16/496 to 16/647	0	151	151
26	16/647 to 16/677	30	0	30
27	16/677 to 16/767	0	90	90
28	16/767 to 17/007	240	0	240
29	17/007 to 17/095	0	88	88
30	17/095 to 17/260	165	0	165
		15671	1589	17260

Construcation of Forest Land

8.9012 Hect.

Construcation of Non- Forest Land

0.9022 Hect.


Executive Engineer,
Gohar Division
HPPWD Gohar

FULL TITLE OF PROJECT :- CONSTRUCTION OF KANDHA TO LOT MURAHLA ROAD KM.0/00 TO 17/260.

File No. :- FP/HP/ROAD/37179/2018

Date of Proposal :- 19-12-2018

CHECK LIST SERIAL NO-07
STATEMENT SHOWING DETAIL OF NON FOREST AREA.

PROPOSED FOR DIVERSION

S.No.	Distt.	Division	Range / Tehsil / Vill.	Khasra / Survey or compartment No. of km stone	Non Forest area Involved in the proposal (hact.)	Present Land Use	Remarks
1	Mandi	Gohar	Ghulach	97/1	00-07-02		Road
			Total	Kitta/1	00-07-02 Bigha		
2			Lot	514/1	00-14-16		Road
3				517/1	00-04-16		Road
4				522/1	00-14-08		Road
5				522/4	00-01-10		Road
6				525/1	00-05-12		Road
7				525/2	00-05-16		Road
8				655/1	00-11-04		Road
9				658/1	00-00-14		Road
10				659/1	00-02-08		Road
			Total	Kitta/09	03-01-04 Bigha		
11			DPF Deint	82/22/1	00-02-14		Road
12				25/1	00-07-04		Road
13				84/26/1	00-00-16		Road
14				87/26/1	00-02-12		Road
15				27/1	00-04-12		Road
16				31/1	00-07-06		Road
17				32/1	00-05-12		Road
18				40/1	00-08-16		Road
			Total	Kitta/08	001-19-12 Bigha		
19			Murahla	12/1	00-06-12		Road
20				18/1	00-00-18		Road
21				19/1	00-00-10		Road
22				20/1	00-00-15		Road
23				20/2	00-02-02		Road
24				20/3	00-15-10		Road
25				20/4	00-04-08		Road
26				25/1	00-07-10		Road
27				30/2	00-11-16		Road
28				32/2	00-03-14		Road
29				44/2	00-13-00		Road
30				45/1	00-04-10		Road
31				58/2	00-12-12		Road
32				93/1	00-00-14		Road
33				94/2	00-06-14		Road
34				100/1	00-01-13		Road
35				101/1	00-02-17		Road
36				103/1	00-01-14		Road
37				108/1	00-06-16		Road
38				113/2	00-10-18		Road
			Total	Kitta/20	05-15-03 Bigha		
			Grand Total	Kitta/38	11-03-01 Bigha		

			Construcion of Private Land	0.9022	Hact.
--	--	--	-----------------------------	--------	-------

Executive Engineer,
Gohar Division
HPPWD Gohar

Diary No. 2262
Date 13-8-19

24

E. (B&H) Gohar

OFFICE OF THE DISTRICT COLLECTOR, MANDI DISTRICT, MANDI, H.P.

No./MND/LRC/2019-

Dated:-

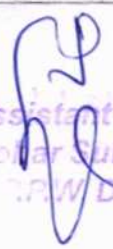
Non Availability Certificate

In view of recommendation of Sub. Divisional Officer (C), Gohar, District Mandi H.P the non availability certificate of non forest land for the construction of Kandha to Lot Marhwala road Km 0/0 to 07/503 in Tehsil Chachyot District Mandi HP in respect of following land is hereby issued:-


Name of Muhal	Khasra No.	Forest area proposal for diversion (In Bigha) (In Hectare)	Legal Status of forest area
Ghadhiman/123	305/1	0-9-5	Jangle Mehfuja Mehduda
Kita	1	0-9-5	
Kandha /125	227/1	0-2-16	Jangle Mehfuja Mehduda
	232/1	0-10-6	do.....
	244/1	0-1-4	do.....
	255/1	0-3-6	Gair Mumkin Narsari
	260/1	1-8-8	Jangle Mehfuja Mehduda
Kita	5	2-6-0	
Ghulach/124	73/1	0-19-10	Gairmumkin Nala
	89/1	0-5-10	Charagaah Draktan
	89/2 (Dumping Site)	0-10-2	do.....
	93/1	0-6-5	do.....
	93/3 (Dumping Site)	1-9-18	do.....
	93/4	0-0-16	do.....
	106/1	0-5-0	do.....
	167/1	0-10-12	do.....
	168/1	1-1-0	Jangle Mehfuja Mehduda
	255/1	0-14-0	Charagaah Draktan
Kita	10	6-2-13	
Baneshidhar/11	13/1	10-0-10	Jangle Mehfuja Mehduda
Kita	1	10-0-10	
DPF	1/1	1-19-0	Jangle Mehfuja Mehduda
Bhakhryar/189	1/2	1-3-12	do.....
Kita	2	3-2-12	
Chatruhan/143	87/1(Dumping Site)	2-0-0	Jangle Mehfuja Mehduda
	87/2	2-7-18	do.....
	87/4	7-7-8	do.....
	92/1	0-19-4	do.....
	92/3	0-11-12	do.....
	93/1	0-8-16	Charagaah Drakhtan
Kita	6	13-14-18	
Lot/ 190	490/1	7-12-10	Jangle Mehfuja Mehduda
	490/2 (Dumping Site)	2-0-0	do.....
	490/3	11-8-0	do.....

Assistant Engineer,
Gohar Sub Division,
H.P.W.D., Gohar

	490/4 (Dumping Site)	2-0-0do.....
	512/1	3-2-8do.....
	512/2 (Dumping Site)	2-0-0do.....
	515/1	0-2-8	Charagah Darkhtan
	515/2	0-1-16do.....
	520/1	4-1-8	Jangle Mehfuja mehduda
	521/1	0-1-16	Charagah Darkhtan
	521/2	0-11-12do.....
	534/1	0-5-8do.....
	534/3	0-2-12do.....
	653/1	0-2-16do.....
	657/1	0-0-16	Gari Mumkin Rasta
	682/1	0-5-4	Jangle Mehfuja Mehduda
	696/1	1-12-10	Jangle Mehfuja mehduda
Kita	17	35-11-04	
DPF Deot/ 189	17/1	7-4-0	Jangle Mehfuja mehduda
	17/2 (Dumping Site)	2-0-0do.....
Kita	2	9-4-0	
DPF Deint/ 193	23/1	0-1-0	Charagah Darkhtan
	23/2	0-9-4do.....
	29/1	0-8-2	Rutta Sarkar
	29/4	0-4-10do.....
	70/37/1	0-1-2do.....
	67/1	3-0-6do.....
	67/4 (Dumping Site)	2-0-0	Charagah Darkhtan
	67/5	3-17-10	Jangle Mehfuja Mehduda
	67/7	2-0-0do.....
	67/8	7-0-8do.....
	67/9	3-14-0do.....
	67/10 (Dumping Site)	2-0-0do.....
	67/13 (Dumping Site)	2-0-0do.....
	67/14	15-15-2do.....
Kita	14	42-11-4	
Marhwala/ 194	27/1	0-0-5	Charagah Darkhtan
	31/1	0-1-16	Gair Mumkin Rasta
	46/2	0-4-16	Charagah Darkhtan
	59/1	0-4-12do.....
	59/2	0-14-18do.....
	91/1	0-6-16	Gair Mumkin Rasta
	92/1	0-8-0	Charagah Darkhtan
	115/2	0-6-10do.....
	115/4	1-8-12do.....
	116/1	0-0-12do.....
	260/2	1-1-8do.....
Kita	11	4-18-5	
GRAND TOTAL		128-00-11 i.e. 10.37 hact.	


 Assistant Engineer,
 Gohar Sub Division,
 P.W.D., Gohar

It is certified that there is no non forest land available in above muhal namely Ghadhiman/123, Kandha/125, Ghulach/124, Baneshi Dhar/142, DPF Bhakhrayar/189, Chatruhan/143, Lot/190, DPF Deot, DPF Dient & Marhwala/194 for the said purpose.


District Collector,
Mandi District, Mandi H.P.

Endst. No. As above
Copy to:-

Dated:- 23-8-2019


37179-80

1.

The Sub Divisional Officer (C), Gohar, District Mandi H.P for information and necessary action.

2. ✓

The Exceutive Engineer, Gohar Divison (B&R), HPPWD Gohar, District Mandi HP for information & necessary action.


District Collector,
Mandi District, Mandi H.P.


Assistant Engineer,
Gohar Sub Division,
H.P.P.W. D., Gohar

**NAME OF WORK/ PROPOSAL :- CONSTRUCTION OF KANDHA
TO LOT MURAHLA ROAD KM.0/00 TO 17/260.**

File No. :- FP/HP/ROAD/37179/2018

Date of Proposal :- 19-12-2018

JUSTIFICATION FOR LOCATING THE PROJECT IN FOREST AREA

The proposed alignment for the **CONSTRUCTION OF KANDHA TO LOT MURAHLA ROAD KM.0/00 TO 17/260.** has been carefully finalized after considering the alternative alignments. Three alignments were explored and the 1st one has been finalized to minimize the forest area.

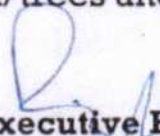
3rd Alignment was rejected due to steep gradient.

2nd Alignment was rejected due to the reason that it did not provide connectivity to all the villages.

1st Alignment was adopted as it covered all the villages and the gradient is reasonable and minimum forest land is involved and minimum number of trees are coming as compared to other alignments.

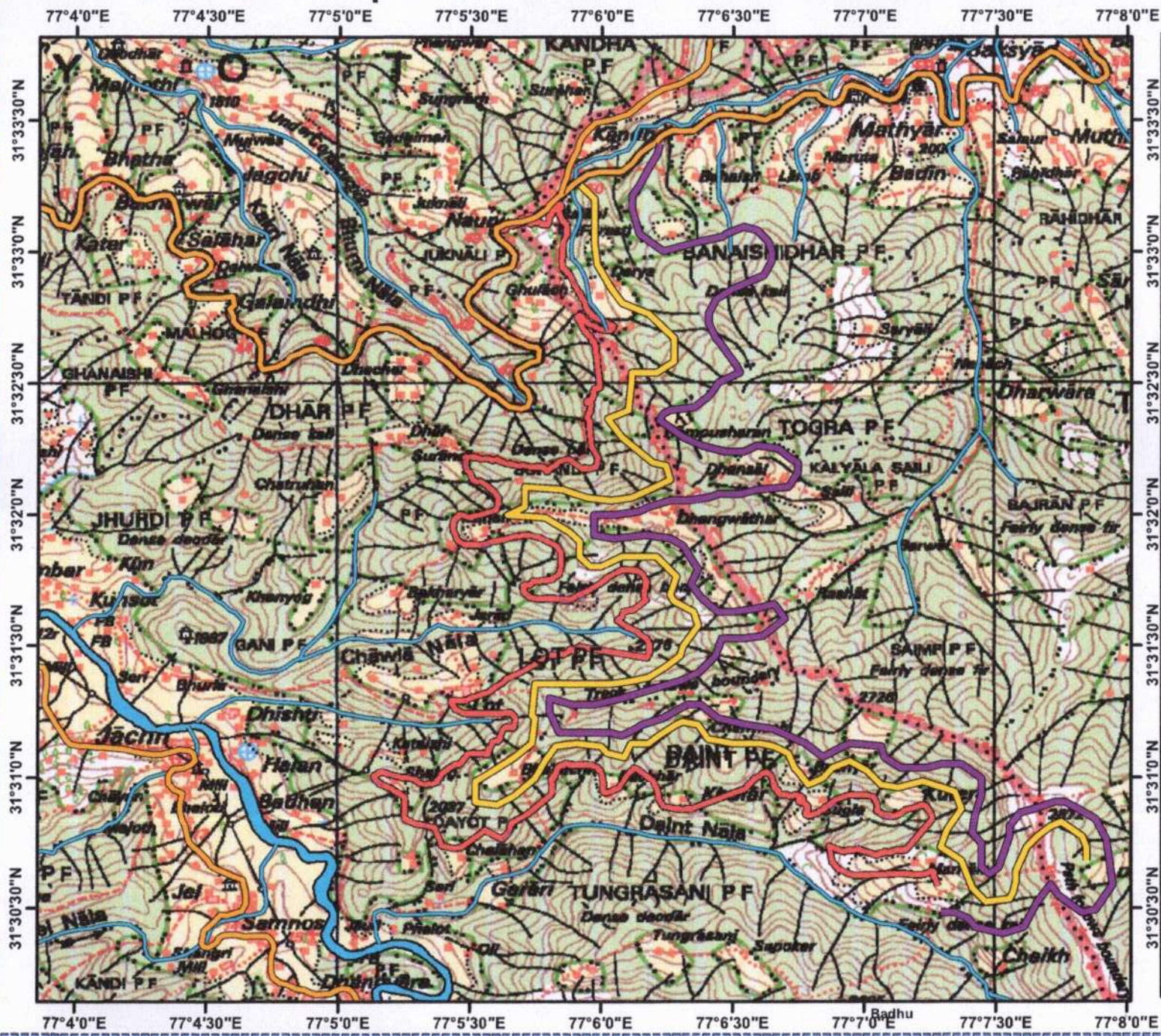
Therefore keeping in view the above facts the road along 1st alignment is found to be quite suitable without much involvement of forest land. Moreover this alignment is most feasible and beneficial, involving the minimum of forest land/trees and bushes.


DIVISIONAL FOREST OFFICER,
NACHAN FOREST DIVISION,
GOHAR, DISTT. MANDI (H.P.)


Executive Engineer
Gohar Division
HPPWD Gohar



Alternative Site Map of Construction of Kandha To Lot Murahla Road Km. 0/00 to 17/260.



Legend

- Proposed Road
- River
- Link Road
- Forest Land
- Permanent House
- Alternative Site No.-I
- Alternative Site No.-II

[Signature]
DIVISIONAL FOREST OFFICER,
NACHAN FOREST DIVISION,
GOHAR, DISTT. MANDI (H.P.)

[Signature]
Executive Engineer
Gohar Division (B&R)
HPPWD Gohar

Created By:
"Naresh"
70183-28500


**NAME OF WORK/ PROPOSAL :- CONSTRUCTION OF KANDHA
TO LOT MURAHLA ROAD KM.0/00 TO 17/260.**

File No. :- FP/HP/ROAD/37179/2018
Date of Proposal :- 19-12-2018

Check List Serial Number: -10

CERTIFICATE FOR MINIMUM USE OF FOREST LAND

This is to certify that the forest area involved in the proposal is unavoidable and barest minimum forest area i.e. 10.3574 HA. area is proposed for diversion.


**Executive Engineer
Gohar Division
HPPWD Gohar**

Countersigned by:-


**DIVISIONAL FOREST OFFICER
NACHAN FOREST DIVISION
GOHAR DIST. (MANDI H.P.)
Office Seal.....**

**Place :-Gohar
Date:-**

**NAME OF WORK/ PROPOSAL :- CONSTRUCTION OF KANDHA
TO LOT MURAHLA ROAD KM.0/00 TO 17/260.**


File No. :- FP/HP/ROAD/37179/2018

Date of Proposal :- 19-12-2018

CHECK LIST SERIAL NUMBER:-11

**UNDERTAKING FOR PAYMENT OF COST OF
COMPENSATORY AFFORESTATION**

I, Executive Engineer, Gohar Division, HPPWD Gohar, do hereby, undertake to pay the entire amount for compensatory afforestation in lieu of the forest area diverted for **10.3574 HA.** as per the prevailing wage rates at the time undertaking the plantation activities.


**Executive Engineer
Gohar Division
HPPWD Gohar**

Countersigned by:-


**Divisional Forest Officer,
NACHAN FOREST DIVISION
Forest Division
Office Seal.....**

Place :-Gohar

Date:-


**NAME OF WORK/ PROPOSAL :- CONSTRUCTION OF KANDHA
TO LOT MURAHLA ROAD KM.0/00 TO 17/260.**

File No. :- FP/HP/ROAD/37179/2018
Date of Proposal :- 19-12-2018

CHECK LIST SERIAL NUMBER:-11-A

**UNDERTAKING FOR PAYMENT OF ADDITIONAL COST OF
COMPENSATORY AFFORESTATION**

I, Executive Engineer, Gohar Division, HPPWD Gohar., do
hereby, undertake to pay the entire amount for compensatory afforestation
in lieu of the forest area diverted for **10.3574 HA.** as per the prevailing wage
rates at the time undertaking the plantation activities.


**Executive Engineer
Gohar Division
HPPWD Gohar**

Countersigned by:-


**Divisional Forest Officer
NACHAN FOREST DIVISION
GOHAR DISTT. MANDI (H.P.)
Office Seal.....**

**Place :-Gohar
Date:-**

**NAME OF WORK/ PROPOSAL :- CONSTRUCTION OF KANDHA
TO LOT MURAHLA ROAD KM.0/00 TO 17/260.**

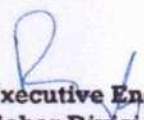
File No. :- FP/HP/ROAD/37179/2018
Date of Proposal :- 19-12-2018

CHECK LIST SERIAL NUMBER:-12-A

**UNDERTAKING FOR THE PAYMENT OF ADDITIONAL
NET PRESENT VALUE OF FOREST AREA**

It is to certify that I, Executive Engineer, Gohar Division, HPPWD Gohar. have applied for diversion of **10.3574 HA** of forest area, for the purpose of **CONSTRUCTION OF KANDHA TO LOT MURAHLA ROAD KM.0/00 TO 17/260.**

It is further certified that the additional amount of Net Present Value will be paid by the under signed as per direction of the Hon'ble Supreme Court of India at the later stage.


**Executive Engineer
Gohar Division
HPPWD Gohar**

Countersigned by:-


**DIVISIONAL FOREST OFFICER,
NACHAN FOREST DIVISION,
GOHAR DISTT. MANDI (H.P.)
Office Seal**

**Place :-Gohar
Date:-**

FR WA
Diary No. 2604
Date 25-7-19

FORM-I
(for linear projects)

Government of Himachal Pradesh
Office of the District Collector, Mandi

□ ☒ (B) ☐ (C) ☐ (D) ☐ (E) ☐ (F) ☐ (G) ☐ (H) ☐ (I) ☐ (J) ☐ (K) ☐ (L) ☐ (M) ☐ (N) ☐ (O) ☐ (P) ☐ (Q) ☐ (R) ☐ (S) ☐ (T) ☐ (U) ☐ (V) ☐ (W) ☐ (X) ☐ (Y) ☐ (Z)

No. DC-MND(LR)-Z(32)-8/2016
27/9/19

Dated Mandi, the 13.09.2019

TO WHOSOEVER IT MAY CONCERN


In compliance of the Ministry of Environment and Forests (MoEF), Government of India's letter No. 11-9/98-FC(pt.) dated 3rd August, 2009 wherein the MoEF issued guidelines on submission of evidences for having initiated and completed the process of settlement of rights under the Scheduled Tribes and Other Traditional Forest Dwellers (Recognition of Forest Rights) Act, 2006 ('FRA', for short) on the forest land proposed to be diverted for non-forest purposes read with MoEF's letter dated 5th February, 2013 wherein MoEF issued certain relaxation in respect of linear projects, it is certified that 00-09-05 Bighas of forest land proposed to be diverted in favour of Public Works Department for the construction of Kandha to Lot Murhala road Km 0/0 to 17/670 falls within the jurisdiction of Ghadhiman/123 village in Chachyot Tehsil.

It is further certified that:

- The complete process for the identification and settlement of rights under the FRA has been carried out for the entire 00-09-05 Bighas of the forest land proposed for diversion. A copy of records of all consultations and meetings of the Forest Rights Committee(s), Gram Sabha(s), Sub Division Level Committee(s) and the District Level Committee are enclosed as annexure I to V.
- The diversion of Forest land for facilities managed by the Government as required under section 3 (2) of the FRA has been completed and the gram sabha (s) have given their consent to it.
- The proposal does not involve recognized rights of Primitive Tribal Groups and Pre agricultural communities.

This certificate is being issued in the light of guidelines given in letter No. 11-9/98-FC (pt.) dated 05-02-2013.

Encl.: As above.

District Collector,
Mandi District, Mandi H.P.

FORM-I
(for linear projects)
Government of Himachal Pradesh
Office of the District Collector, Mandi

No. DC-MND(LR)-Z(32)-8/2016

Dated Mandi, the 13.09.2019

TO WHOSOEVER IT MAY CONCERN


In compliance of the Ministry of Environment and Forests (MoEF), Government of India's letter No. 11-9/98-FC(pt.) dated 3rd August, 2009 wherein the MoEF issued guidelines on submission of evidences for having initiated and completed the process of settlement of rights under the Scheduled Tribes and Other Traditional Forest Dwellers (Recognition of Forest Rights) Act, 2006 ('FRA', for short) on the forest land proposed to be diverted for non-forest purposes read with MoEF's letter dated 5th February, 2013 wherein MoEF issued certain relaxation in respect of linear projects, it is certified that 2-6-0 Bighas of forest land proposed to be diverted in favour of Public Works Department for the construction of Kandha to Lot Murhala road Km 0/0 to 17/670 falls within the jurisdiction of Kandha/125 village in Chachyot Tehsil.

It is further certified that:

- (a) The complete process for the identification and settlement of rights under the FRA has been carried out for the entire 2-6-0 Bighas of the forest land proposed for diversion. A copy of records of all consultations and meetings of the Forest Rights Committee(s), Gram Sabha(s), Sub Division Level Committee(s) and the District Level Committee are enclosed as annexure I to V.
- (b) The diversion of Forest land for facilities managed by the Government as required under section 3 (2) of the FRA has been completed and the gram sabha (s) have given their consent to it.
- (c) The proposal does not involve recognized rights of Primitive Tribal Groups and Pre agricultural communities.

This certificate is being issued in the light of guidelines given in letter No. 11-9/98-FC (pt.) dated 05-02-2013.

Encl.: As above.

District Collector,
Mandi District, Mandi H.P.

FORM-I
(for linear projects)
Government of Himachal Pradesh
Office of the District Collector, Mandi

No. DC-MND(LR)-Z(32)-8/2016

Dated Mandi, the 13.09.2019

TO WHOSOEVER IT MAY CONCERN

In compliance of the Ministry of Environment and Forests (MoEF), Government of India's letter No. 11-9/98-FC(pt.) dated 3rd August, 2009 wherein the MoEF issued guidelines on submission of evidences for having initiated and completed the process of settlement of rights under the Scheduled Tribes and Other Traditional Forest Dwellers (Recognition of Forest Rights) Act, 2006 ('FRA', for short) on the forest land proposed to be diverted for non-forest purposes read with MoEF's letter dated 5th February, 2013 wherein MoEF issued certain relaxation in respect of linear projects, it is certified that 06-02-13 Bighas of forest land proposed to be diverted in favour of Public Works Department for the construction of Kandha to Lot Murhala road Km 0/0 to 17/670 falls within the jurisdiction of Ghulach/124 village in Chachyot Tehsil.


It is further certified that:

- (a) The complete process for the identification and settlement of rights under the FRA has been carried out for the entire 06-02-13 Bighas of the forest land proposed for diversion. A copy of records of all consultations and meetings of the Forest Rights Committee(s), Gram Sabha(s), Sub Division Level Committee(s) and the District Level Committee are enclosed as annexure I to V.
- (b) The diversion of Forest land for facilities managed by the Government as required under section 3 (2) of the FRA has been completed and the gram sabha (s) have given their consent to it.
- (c) The proposal does not involve recognized rights of Primitive Tribal Groups and Pre agricultural communities.

This certificate is being issued in the light of guidelines given in letter No. 11-9/98-FC (pt.) dated 05-02-2013.

Encl.: As above.




District Collector,
Mandi District, Mandi H.P.

FORM-I
(for linear projects)
Government of Himachal Pradesh
Office of the District Collector, Mandi

No. DC-MND(LR)-Z(32)-8/2016

Dated Mandi, the 13.09., 2019

TO WHOSOEVER IT MAY CONCERN

In compliance of the Ministry of Environment and Forests (MoEF), Government of India's letter No. 11-9/98-FC(pt.) dated 3rd August, 2009 wherein the MoEF issued guidelines on submission of evidences for having initiated and completed the process of settlement of rights under the Scheduled Tribes and Other Traditional Forest Dwellers (Recognition of Forest Rights) Act, 2006 ('FRA', for short) on the forest land proposed to be diverted for non-forest purposes read with MoEF's letter dated 5th February, 2013 wherein MoEF issued certain relaxation in respect of linear projects, it is certified that 10-00-10 Bighas of forest land proposed to be diverted in favour of Public Works Department for the construction of Kandha to Lot Murhala road Km 0/0 to 17/670 falls within the jurisdiction of Baneshidhar/142 village in Chachyot Tehsil.


It is further certified that:

- (a) The complete process for the identification and settlement of rights under the FRA has been carried out for the entire 10-00-10 Bighas of the forest land proposed for diversion. A copy of records of all consultations and meetings of the Forest Rights Committee(s), Gram Sabha(s), Sub Division Level Committee(s) and the District Level Committee are enclosed as annexure I to V.
- (b) The diversion of Forest land for facilities managed by the Government as required under section 3 (2) of the FRA has been completed and the gram sabha (s) have given their consent to it.
- (c) The proposal does not involve recognized rights of Primitive Tribal Groups and Pre agricultural communities.

This certificate is being issued in the light of guidelines given in letter No. 11-9/98-FC (pt.) dated 05-02-2013.

Encl.: As above.




District Collector,
Mandi District, Mandi H.P.

FORM-I
(for linear projects)
Government of Himachal Pradesh
Office of the District Collector, Mandi

No. DC-MND(LR)-Z(32)-8/2016

Dated Mandi, the 13.09., 2019

TO WHOSOEVER IT MAY CONCERN


In compliance of the Ministry of Environment and Forests (MoEF), Government of India's letter No. 11-9/98-FC(pt.) dated 3rd August, 2009 wherein the MoEF issued guidelines on submission of evidences for having initiated and completed the process of settlement of rights under the Scheduled Tribes and Other Traditional Forest Dwellers (Recognition of Forest Rights) Act, 2006 ('FRA', for short) on the forest land proposed to be diverted for non-forest purposes read with MoEF's letter dated 5th February, 2013 wherein MoEF issued certain relaxation in respect of linear projects, it is certified that 03-02-12 Bighas of forest land proposed to be diverted in favour of Public Works Department for the construction of Kandha to Lot Murahala road Km 0/0 to 17/670 falls within the jurisdiction of D.P.F Bhakrayar village in Chachyot Tehsil.

It is further certified that:

- (a) The complete process for the identification and settlement of rights under the FRA has been carried out for the entire 03-02-12 Bighas of the forest land proposed for diversion. A copy of records of all consultations and meetings of the Forest Rights Committee(s), Gram Sabha(s), Sub Division Level Committee(s) and the District Level Committee are enclosed as annexure I to V.
- (b) The diversion of Forest land for facilities managed by the Government as required under section 3 (2) of the FRA has been completed and the gram sabha (s) have given their consent to it.
- (c) The proposal does not involve recognized rights of Primitive Tribal Groups and Pre agricultural communities.

This certificate is being issued in the light of guidelines given in letter No. 11-9/98-FC (pt.) dated 05-02-2013.

Encl.: As above.



District Collector,
Mandi District, Mandi H.P.

FORM-I
(for linear projects)
Government of Himachal Pradesh
Office of the District Collector, Mandi

No. DC-MND(LR)-Z(32)-8/2016

Dated Mandi, the 13.09., 2019

TO WHOSOEVER IT MAY CONCERN

In compliance of the Ministry of Environment and Forests (MoEF), Government of India's letter No. 11-9/98-FC(pt.) dated 3rd August, 2009 wherein the MoEF issued guidelines on submission of evidences for having initiated and completed the process of settlement of rights under the Scheduled Tribes and Other Traditional Forest Dwellers (Recognition of Forest Rights) Act, 2006 ('FRA', for short) on the forest land proposed to be diverted for non-forest purposes read with MoEF's letter dated 5th February, 2013 wherein MoEF issued certain relaxation in respect of linear projects, it is certified that 13-14-18 Bighas of forest land proposed to be diverted in favour of Public Works Department for the construction of Kandha to Lot Murhala road Km 0/0 to 17/670 falls within the jurisdiction of Chatruhan/143 village in Chachyot Tehsil.

It is further certified that:

- (a) The complete process for the identification and settlement of rights under the FRA has been carried out for the entire 13-14-18 Bighas of the forest land proposed for diversion. A copy of records of all consultations and meetings of the Forest Rights Committee(s), Gram Sabha(s), Sub Division Level Committee(s) and the District Level Committee are enclosed as annexure I to V.
- (b) The diversion of Forest land for facilities managed by the Government as required under section 3 (2) of the FRA has been completed and the gram sabha (s) have given their consent to it.
- (c) The proposal does not involve recognized rights of Primitive Tribal Groups and Pre agricultural communities.

This certificate is being issued in the light of guidelines given in letter No. 11-9/98-FC (pt.) dated 05-02-2013.

Encl.: As above.



District Collector,
Mandi District Mandi H.P.

FORM-I
(for linear projects)
Government of Himachal Pradesh
Office of the District Collector, Mandi

No. DC-MND(LR)-Z(32)-8/2016

Dated Mandi, the 13.09.2019

TO WHOSOEVER IT MAY CONCERN


In compliance of the Ministry of Environment and Forests (MoEF), Government of India's letter No. 11-9/98-FC(pt.) dated 3rd August, 2009 wherein the MoEF issued guidelines on submission of evidences for having initiated and completed the process of settlement of rights under the Scheduled Tribes and Other Traditional Forest Dwellers (Recognition of Forest Rights) Act, 2006 ('FRA', for short) on the forest land proposed to be diverted for non-forest purposes read with MoEF's letter dated 5th February, 2013 wherein MoEF issued certain relaxation in respect of linear projects, it is certified that 35-11-04 Bighas of forest land proposed to be diverted in favour of Public Works Department for the construction of Kandha to Lot Murhala road Km 0/0 to 17/670 falls within the jurisdiction of Lot/190 village in Chachyot Tehsil.

It is further certified that:

- (a) The complete process for the identification and settlement of rights under the FRA has been carried out for the entire 35-11-04 Bighas of the forest land proposed for diversion. A copy of records of all consultations and meetings of the Forest Rights Committee(s), Gram Sabha(s), Sub Division Level Committee(s) and the District Level Committee are enclosed as annexure I to V.
- (b) The diversion of Forest land for facilities managed by the Government as required under section 3 (2) of the FRA has been completed and the gram sabha (s) have given their consent to it.
- (c) The proposal does not involve recognized rights of Primitive Tribal Groups and Pre agricultural communities.

This certificate is being issued in the light of guidelines given in letter No. 11-9/98-FC (pt.) dated 05-02-2013.

Encl.: As above.


District Collector,
Mandi District, Mandi H.P.



FORM-I
(for linear projects)
Government of Himachal Pradesh
Office of the District Collector, Mandi

No. DC-MND(LR)-Z(32)-8/2016

Dated Mandi, the 13.09., 2019

TO WHOSOEVER IT MAY CONCERN


In compliance of the Ministry of Environment and Forests (MoEF), Government of India's letter No. 11-9/98-FC(pt.) dated 3rd August, 2009 wherein the MoEF issued guidelines on submission of evidences for having initiated and completed the process of settlement of rights under the Scheduled Tribes and Other Traditional Forest Dwellers (Recognition of Forest Rights) Act, 2006 ('FRA', for short) on the forest land proposed to be diverted for non-forest purposes read with MoEF's letter dated 5th February, 2013 wherein MoEF issued certain relaxation in respect of linear projects, it is certified that 9-4-0 Bighas of forest land proposed to be diverted in favour of Public Works Department for the construction of Kandha to Lot Murhala road Km 0/0 to 17/670 falls within the jurisdiction of DPF Deot/189 village in Chachyot Tehsil.

It is further certified that:

- (a) The complete process for the identification and settlement of rights under the FRA has been carried out for the entire 9-4-0 Bighas of the forest land proposed for diversion. A copy of records of all consultations and meetings of the Forest Rights Committee(s), Gram Sabha(s), Sub Division Level Committee(s) and the District Level Committee are enclosed as annexure I to V.
- (b) The diversion of Forest land for facilities managed by the Government as required under section 3 (2) of the FRA has been completed and the gram sabha (s) have given their consent to it.
- (c) The proposal does not involve recognized rights of Primitive Tribal Groups and Pre agricultural communities.

This certificate is being issued in the light of guidelines given in letter No. 11-9/98-FC (pt.) dated 05-02-2013.

Encl.: As above.



District Collector,
Mandi District, Mandi H.P.



FORM-I
(for linear projects)
Government of Himachal Pradesh
Office of the District Collector, Mandi

No. DC-MND(LR)-Z(32)-8/2016

Dated Mandi, the 13.09.2019

TO WHOSOEVER IT MAY CONCERN


In compliance of the Ministry of Environment and Forests (MoEF), Government of India's letter No. 11-9/98-FC(pt.) dated 3rd August, 2009 wherein the MoEF issued guidelines on submission of evidences for having initiated and completed the process of settlement of rights under the Scheduled Tribes and Other Traditional Forest Dwellers (Recognition of Forest Rights) Act, 2006 ('FRA', for short) on the forest land proposed to be diverted for non-forest purposes read with MoEF's letter dated 5th February, 2013 wherein MoEF issued certain relaxation in respect of linear projects, it is certified that 42-11-4 Bighas of forest land proposed to be diverted in favour of Public Works Department for the construction of Kandha to Lot Murhala road Km 0/0 to 17/670 falls within the jurisdiction of DPF Deint/193 village in Chachyot Tehsil.

It is further certified that:

- (a) The complete process for the identification and settlement of rights under the FRA has been carried out for the entire 42-11-4 Bighas of the forest land proposed for diversion. A copy of records of all consultations and meetings of the Forest Rights Committee(s), Gram Sabha(s), Sub Division Level Committee(s) and the District Level Committee are enclosed as annexure I to V.
- (b) The diversion of Forest land for facilities managed by the Government as required under section 3 (2) of the FRA has been completed and the gram sabha (s) have given their consent to it.
- (c) The proposal does not involve recognized rights of Primitive Tribal Groups and Pre agricultural communities.

This certificate is being issued in the light of guidelines given in letter No. 11-9/98-FC (pt.) dated 05-02-2013.

Encl.: As above.



District Collector,
Mandi District, Mandi H.P.

FORM-I
(for linear projects)
Government of Himachal Pradesh
Office of the District Collector, Mandi

No. DC-MND(LR)-Z(32)-8/2016

Dated Mandi, the 13.09., 2019

TO WHOSOEVER IT MAY CONCERN


In compliance of the Ministry of Environment and Forests (MoEF), Government of India's letter No. 11-9/98-FC(pt.) dated 3rd August, 2009 wherein the MoEF issued guidelines on submission of evidences for having initiated and completed the process of settlement of rights under the Scheduled Tribes and Other Traditional Forest Dwellers (Recognition of Forest Rights) Act, 2006 ('FRA', for short) on the forest land proposed to be diverted for non-forest purposes read with MoEF's letter dated 5th February, 2013 wherein MoEF issued certain relaxation in respect of linear projects, it is certified that 04-18-05 Bighas of forest land proposed to be diverted in favour of Public Works Department for the construction of Kandha to Lot Murhala road Km 0/0 to 17/670 falls within the jurisdiction of Murahala/194 village in Chachyot Tehsil.

It is further certified that:

- (a) The complete process for the identification and settlement of rights under the FRA has been carried out for the entire 04-18-05 Bighas of the forest land proposed for diversion. A copy of records of all consultations and meetings of the Forest Rights Committee(s), Gram Sabha(s), Sub Division Level Committee(s) and the District Level Committee are enclosed as annexure I to V.
- (b) The diversion of Forest land for facilities managed by the Government as required under section 3 (2) of the FRA has been completed and the gram sabha (s) have given their consent to it.
- (c) The proposal does not involve recognized rights of Primitive Tribal Groups and Pre agricultural communities.

This certificate is being issued in the light of guidelines given in letter No. 11-9/98-FC (pt.) dated 05-02-2013.

Encl.: As above.


District Collector,
Mandi District, Mandi H.P.



OFFICE OF THE SDO CIVIL, Gohar
DISTRICT Mandi (H.P.)

Proceedings of the meeting of the Sub-Division level Committee constituted under Schedule Tribes & Other Traditional Forest Dwellers (Recognition of Rights) Act (FRA), 2006

A meeting of the Sub-Division level Committee of Gohar Sub-division, constituted under FRA, 2006, was held under the chairmanship/chairpersonship of Mr./ Ms. D.A. Dhillon SDO (Civil) Gohar on 27-12-2011 AM/PM at 5:30 (Place) in which the application(s) of the applicant(s) of Nil Gram Sabha, claiming rights in Sub.d./S. Gohar forest area(s) under FRA, 2006, duly processed and recommended by the Sanikand Gram Sabha, were discussed to consider the same for recommendation to the District Level Committee.

After scrutiny of the documents and detailed discussions, the claim of following applicants were found to be in order and recommended for admission to District Level Committee :-

S.No. Name of Applicant* Name of Forest Detail of forest Right

1. Nil

2. Claims of following applicants were not found in order and hence rejected:-

S.No. Name of Applicant* Name of Forest Detail of forest Right

1. Nil

2.

OR

As informed by Nil Gram Sabha, no application was received claiming rights in forest area.

Place:

Date:

SDO (Civil)-cum-Chairman/Chairperson

Sub Divisional Officer (C)

Shachin at Gohar,

Dist. Mandi (H. P.)

*Name of the local people who have applied for admission of rights in the said forest area.

Placed

Addl. District Magistrate
Mandi Dist. Mandi (H.P.)

**OFFICE OF THE SUB DIVISIONAL OFFICER (CIVIL),
CHACHYOT AT GOHAR, DISTRICT. MANDI. (H.P.)**

Proceeding of the meeting of the Sub Divisional Level Committee constituted under Schedule Tribe & Other Traditional Forest dwellers (Recognition of Rights) Act (FRA), 2006.

A meeting of the Sub Divisional Committee of Chachyot at Gohar Sub Division constituted under FRA, 2006 was held under the Chairmanship/Chairpersonship of Mr. Raghav Sharma, IAS, S.D.O.(C), Chachyot at Gohar on dated 13.06.2006 at 11.A.M. at Chachyot at Gohar in which the application(s) the applicant(s) of Nil Claim Muhal, Kandha..... claiming rights in Sub Division Gohar forest area(s) under FRA, 2006 duly processed and recommended by the concerned Muhal Sabha were discussed to consider the same for recommendation to the District Level Committee.

After scrutiny of the documents and detailed discussions, the claim of the following applicants were found to be in order and recommended for admission to the District Level Committee.

Sr. No.	Name of the applicant	Name of the Forest	Detail of the Forest Rights
1.	Nil.....
2.	Nil.....

Claims of the following applicants were not found in order and rejected:-


Sr. No.	Name of the applicant	Name of the Forest	Detail of the Forest Rights
1.	Nil.....
2.	Nil.....

As informed by Concerned Muhal Sabha, no application was received claiming rights in....., Forest area.

Place: Gohar

Date:


S.D.O. (C) Cum Chairmanship/Chairpersonship
SDLC, Chachyot at Gohar, Distt. Mandi, H.P.


Addl. District Magistrate
Mandi Distt. Mandi (H.P.)

OFFICE OF THE SDO CIVIL, Gohar
DISTRICT Mandi (H.P.)

Proceedings of the meeting of the Sub-Division level Committee constituted under
Schedule Tribes & Other Traditional Forest Dwellers (Recognition of Rights) Act (FRA)
2006

A meeting of the Sub-Division level Committee of Gohar Sub-Division, constituted under FRA, 2006, was held under the chairmanship/chairpersonship of Mr. D. D. Sharma SDO(Civil) Gohar on 27/11 at 3:00 AM/PM at Gohar (Place) in which the application(s) of the applicant(s) of Will Chand Gram Sabha, claiming rights in Sub-Division Gohar forest area(s) under FRA, 2006, duly processed and recommended by the concerned Gram Sabha, were discussed to consider the same for recommendation to the District Level Committee.

After scrutiny of the documents and detailed discussions, the claim of following applicants were found to be in order and recommended for admission to District Level Committee :-

S.No. Name of Applicant* Name of Forest Detail of forest Right

1. Will

2. Claims of following applicants were not found in order and hence rejected:-

S.No. Name of Applicant* Name of Forest Detail of forest Right

1. Will

2. OR

As informed by Will Gram Sabha, no application was received claiming rights in forest area.

Place:

Date:

SDO (Civil)-cum-Chairman/Chairperson

Sub Divisional Officer (C)

Chakhot at Gohar,

Dist. Mandi (H.P.)

*Name of the local people who have applied for admission of rights in the said forest area.

Attached

Addl. District Magistrate
Mandi Distt. Mandi (H.P.)

OFFICE OF THE SDO CIVIL, Gohar
DISTRICT Mandi (H.P.)

Proceedings of the meeting of the Sub-Division level Committee constituted under Schedule Tribes & Other Traditional Forest Dwellers (Recognition of Rights) Act (FRA), 2006

A meeting of the Sub-Division level Committee of Gohar Sub-Division, constituted under FRA, 2006, was held under the chairmanship/chairpersonship of Mr/ Ms. D. R. Sharma SDO (Civil) Gohar on 7.2.2016 at 9.00 AM/PM at S.P.M. (Place) in which the application(s) of the applicant(s) of Gram Sabha claiming rights in Sch. 4/1/1-2 Gohar forest area(s) under FRA, 2006, duly processed and recommended by the Conserved Gram Sabha, were discussed to consider the same for recommendation to the District Level Committee.

After scrutiny of the documents and detailed discussions, the claim of following applicants were found to be in order and recommended for admission to District Level Committee :-

S.No.	Name of Applicant*	Name of Forest	Detail of forest Right
-------	--------------------	----------------	------------------------

1

2

Claims of following applicants were not found in order and hence rejected:-

S.No.	Name of Applicant*	Name of Forest	Detail of forest Right
-------	--------------------	----------------	------------------------

1.

2

OR

As informed by _____ Gram Sabha, no application was received claiming rights in _____ forest area.

Place:

Date

SDO (Civil)-cum-Chairman/Chairperson

Sub Divisional Officer (C)
Chakint at Gohar,
Distt. Mandi (H. P.)

*Name of the local people who have applied for admission of rights in the said forest area.

Addl. District Magistrate
Mandi Distr. Mandi (H.P.)

OFFICE OF THE SUB DIVISIONAL OFFICER (CIVIL), CHACHYOT AT GOHAR, DISTRICT, MANDI (H.P.)

Proceeding of the meeting of the Sub Divisional Level Committee constituted under Schedule Tribe & Other Traditional Forest dwellers (Recognition of Rights) Act (FRA), 2006.

A meeting of the Sub Divisional Level Committee at Chachyot at Gohar constituted under FRA, 2006 was held under the Chairmanship/Chairpersonship of Mr. Rajkumar Sharma IAS, SDO, Chachyot at Gohar on dated 13-06-2016 at 11:00 AM at Chachyot at Gohar in which the applications of Nil Lal Mihal. *DPF Bhakhyar* claiming rights in Sub Division Gohar forest areas under FRA, 2006 duly processed and recommended by the concerned Mihal Sabha were discussed to consider the same for recommendation to the District Level Committee.

After scrutiny of the documents and detailed discussions, the claim of the following applicants were found to be in order and recommended for admission to the District Level Committee.

Sr. No.	Name of the applicant	Name of the Forest Detail of the Forest Rights
1		Nil
2		Nil

Claims of the following applicants were not found in order and rejected.

Sr. No.	Name of the applicant	Name of the Forest Detail of the Forest Rights
1		Nil
2		Nil

As informed by *Mihal Sabha* no application was received claiming rights in *DPF Bhakhyar* Forest area. *DPF Bhakhyar*

Area
Place Gohar
Date

[Signature]
S.D.O. (Cum Chairmanship/Chairpersonship)
S.D.O. Chachyot at Gohar, Dist. Mandi, H.P.

As informed by *Mihal Sabha* no application was received claiming rights in *DPF Bhakhyar* Forest area. *DPF Bhakhyar*

It was suggested and unanimously approved by the members of the Committee that the community rights of the forest dwellers of each of the Mihals as expressed and recorded in Naksha Bartaan and Wazib-ul-Arz prepared during revenue settlement and the Forest Settlement Receipt of the Forest Department should be recommended under section 6(3) of the Act for final approval by the District Level Committee. The enjoyment of community rights which are overlapping shall continue to be concurrent by respective Mihals and the maps maintained by the Forest Department showing existing legal boundaries of reserve forests, protected forests, National Parks and Sanctuaries, as the case may be, shall be considered to be community forest resource maps in respect of each Mihal. Hence SDO recommends such community rights for approval by the District Level Committee.

[Signature]
Addl. District Magistrate
Mandi Dist. Mandi (H.P.)

[Signature]
S.D.O. (Cum)
Chairmanship/Chairpersonship
S.D.O. Chachyot at Gohar, Dist. Mandi, H.P.

**OFFICE OF THE SDO CIVIL, Gohar
DISTRICT Mandi (H.P.)**

Proceedings of the meeting of the Sub-Division level Committee constituted under Schedule Tribes & Other Traditional Forest Dwellers (Recognition of Rights) Act (FRA), 2006.

A meeting of the Sub-Division level Committee of Gohar Sub-Division, constituted under FRA, 2006 was held under the chairmanship/chairpersonship of Mr/ Ms D.R. Sharma, SDO(Civil), Gohar on 7-7-15 at 3:00 AM/PM at SDM (Place). In which the application(s) of the applicant(s) of Gram Sabha, claiming rights in Sub Division Gohar forest area(s) under FRA, 2006, duly processed and recommended by the Concerned Mandal Gram Sabha, were discussed to consider the same for recommendation to the District Level Committee.

After scrutiny of the documents and detailed discussions, the claim of following applicants were found to be in order and recommended for admission to District Level Committee :-

S.No. Name of Applicant* Name of Forest Detail of forest Right

1. - NIL -
2. - NIL -

Claims of following applicants were not found in order and hence rejected:-

S.No. Name of Applicant* Name of Forest Detail of forest Right

1. - NIL -
 2. - NIL -
- OR

As informed by Gram Sabha, no application was received claiming rights in forest area.

Place:

Date:

SDO (Civil)-cum-Chairman/Chairperson

Sub Divisional Officer (Civil)
Checklist at Gohar,
Dist. Mandi (H.P.)

*Name of the local people who have applied for admission of rights in the said

Attended

Addl. District Magistrate
Mandi Distt. Mandi (H.P.)

**OFFICE OF THE SUB DIVISIONAL OFFICER (CIVIL),
CHACHYOT AT GOHAR, DISTRICT, MANDI, (H.P.)**

Proceeding of the meeting of the Sub Divisional Level Committee constituted under Schedule Tribe & Other Traditional Forest dwellers (Recognition of Rights) Act (FRA), 2006.

A meeting of the Sub Divisional Committee of Chachyot at Gohar Sub Division constituted under FRA, 2006 was held under the Chairmanship/Chairpersonship of Mr. Raghav Sharma, IAS, S.D.O.(C), Chachyot at Gohar on dated 13-06-2016 at 11 AM at Chachyot at Gohar in which the application(s) the applicant(s) of Nil Claim Muhal, 212 claiming rights in Sub Division Gohar forest area(s) under FRA, 2006 duly processed and recommended by the concerned Muhal Sabha were discussed to consider the same for recommendation to the District Level Committee.

After scrutiny of the documents and detailed discussions, the claim of the following applicants were found to be in order and recommended for admission to the District Level Committee.

Sr. No.	Name of the applicant	Name of the Forest	Detail of the Forest Rights
1.	Nil.....
2.	Nil.....

Claims of the following applicants were not found in order and rejected:-

Sr. No.	Name of the applicant	Name of the Forest	Detail of the Forest Rights
1.	Nil.....
2.	Nil.....

As informed by no application was received claiming rights in....., Forest area.

Place: Gohar

Date:

Addl. District Magistrate
Mandi Distt. Mandi (H.P.)

Sub Divisional Officer (C),

Chachyot at Gohar,

Distt. Mandi (H. P.)

S.D.O. (C) Cum Chairmanship/Chairpersonship

SDLC, Chachyot at Gohar, Distt. Mandi, H.P.

Name of the local people who have applied for admission of rights in the said forest area.

OFFICE OF THE SDO CIVIL, Gohar
DISTRICT Mandi (H.P.)

Proceedings of the meeting of the Sub-Division level Committee constituted under Schedule Tribes & Other Traditional Forest Dwellers (Recognition of Rights) Act (FRA) 2006

A meeting of the Sub-Division level Committee of Gohar Sub-Division, constituted under FRA 2006, was held under the chairmanship/chairpersonship of Mr/ Ms. R. Dharma SDO(Civil) Gohar on 7-7-15 at 8-30 AM/PM at SON (Place) in which the application(s) of the applicant(s) of Kullu Gram Sabha, claiming rights in Sun Dar Gola forest area(s) under FRA, 2006, duly processed and recommended by the Committee Mandi Gram Sabha, were discussed to consider the same for recommendation to the District Level Committee.

After scrutiny of the documents and detailed discussions, the claim of following applicants were found to be in order and recommended for admission to District Level Committee :-

S.No. Name of Applicant* Name of Forest Detail of forest Right

- 1.
- 2.

Claims of following applicants were not found in order and hence rejected:-

S.No. Name of Applicant* Name of Forest Detail of forest Right

- 1.
- 2.

Kull
OR

As informed by Gram Sabha, no application was received claiming rights in forest area.

Kull

Place:

Date

for
SDO (Civil)-cum-Chairman/Chairperson
Sub Divisional Officer (C)
Chakiot at Gohar,
Distt. Mandi (H. P.)

Name of the local people who have applied for admission of rights in the said forest area.

Attended

Addl. District Magistrate
Mandi Distt. Mandi (H.P.)

[Signature]

OFFICE OF THE SUB DIVISIONAL OFFICER (CIVIL),
CHACHYOT AT GOHAR, DISTRICT, MANDI, (H.P.)

Proceeding of the meeting of the Sub Divisional Level Committee constituted under Schedule Tribe & Other Traditional Forest dwellers (Recognition of Rights) Act (FRA), 2006.

A meeting of the Sub Divisional Committee at Chachyot at Gohar constituted under FRA, 2006 was held under the Chairmanship/Chairpersonship of Mr. Rajkumar Sharma IAS S.D.O. Chachyot at Gohar on dated 13-06-2016 at 11:00 AM at Chachyot at Gohar in which the applications of Nal Lal Mohal. *DPP Deint* claiming rights in Sub Division Gohar forest areas under FRA, 2006 duly processed and recommended by the concerned Mohal Sabha were discussed to consider the same for recommendation to the District Level Committee.

After scrutiny of the documents and detailed discussions, the claim of the following applicants were found to be in order and recommended for admission to the District Level Committee.

Sr. No.	Name of the applicant	Name of the Forest Detail of the Forest Rights
---------	-----------------------	--

Nil

Nil

Claims of the following applicants were not found in order and rejected.

Sr. No.	Name of the applicant	Name of the Forest Detail of the Forest Rights
---------	-----------------------	--

Nil

Nil

As informed by *Mohal Sabha* no application was received claiming rights in *D.P.P. Forest* area. *DPP Deint*

area

Place Gohar

Date

[Signature]
S.D.O. (Cum) Chairmanship/Chairpersonship
S.D.O. Chachyot at Gohar, Dist. Mandi, H.P.

As informed by *Mohal Sabha* no application was received claiming rights in *DPP Deint* Forest area.

It was suggested and unanimously approved by the members of the Committee that the community rights of the forest dwellers of each of the Mohals as expressed and recorded in Naksha Bartaan and Wazib-ul-Arz prepared during revenue settlement and the Forest Settlement Report of the Forest Department should be recommended under section 6(3) of the Act for final approval by the District Level Committee. The enjoyment of community rights which are overlapping shall continue to be concurrent by respective Mohals and the maps maintained by the Forest Department showing existing legal boundaries of reserve forests, protected forests, National Parks and Sanctuaries, as the case may be, shall be considered to be community forest resource maps in respect of each Mohal. Hence S.D.O. recommends such community rights for approval by the District Level Committee.

[Signature]

Addl. District Magistrate
Mandi Distt. Mandi (H.P.)

[Signature]

[Signature]
S.D.O. (Cum)
Chairmanship/Chairpersonship
S.D.O. Chachyot at Gohar, Dist. Mandi, H.P.

OFFICE OF THE SDO CIVIL, Gadch
DISTRICT Mandla (H.P.)

Proceedings of the meeting of the Sub-Division level Committee constituted
Schedule Tribes & Other Traditional Forest Dwellers (Recognition of Rights) Act
2000

A meeting of the Sub-Division level Committee of Gohar Division, constituted under FRA, 2006, was held under chairmanship/chairpersonship of Mr. Ms. D. R. Dhiman SDO (Civil) Gohar on 7-7-2015 at 3.00 AM/PM at Office (Place) in which the application(s) of applicant(s) of Mil claim Mural Gram Sabha, claiming rights in Sub-Division Gohar Murhala area(s) under FRA, 2006, duly processed and recommended by the Concerned Gram Sabha, were discussed to consider the same for recommendation to the Division Level Committee.

After scrutiny of the documents and detailed discussions, the claim of 100 applicants were found to be in order and recommended for admission to District Committee :-

[illegible]

Nil -

2. Claims of following applicants were not found in order and hence rejected:-

[illegible]

1. Nil
2. Nil

OR

As informed by _____ Gram Sabha, no application was received claiming right
_____ forest area.

Place:

Date _____

SDO (Civil)-cum-Chairman/Chairperson

Sub Divisional Officer (C)
Chachin at Gohar

*Name of the local people who have applied for admission of rights in the said forest area.

Addl. District Magistrate
Mandi Distt. Mandi (H.P.)

आज की तारीख 10-04-2015 को आज परमपूज्यतम का निवासी (का अधिकारी) की मान्यता प्रमाणित है।

दिनांक 10-04-2015

आज के दिन आज दिनांक 10-04-2015 को श्री सुन्दर लाल

आज के दिन आज दिनांक 10-04-2015 को श्री सुन्दर लाल

आज के दिन आज दिनांक 10-04-2015 को श्री सुन्दर लाल

आज के दिन आज दिनांक 10-04-2015 को श्री सुन्दर लाल

आज के दिन आज दिनांक 10-04-2015 को श्री सुन्दर लाल

आज के दिन आज दिनांक 10-04-2015 को श्री सुन्दर लाल

आज के दिन आज दिनांक 10-04-2015 को श्री सुन्दर लाल

आज के दिन आज दिनांक 10-04-2015 को श्री सुन्दर लाल

वन अधिकार समिति और अन्य परम्परागत वन निवासी (वन अधिकारों की मान्यता) अधिनियम, 2006
 स्थान: पतकरा दिनांक: 10-04-2015

ग्राम समिति की बैठक आज दिनांक को 10-04-2015
 स्थान पतकरा में श्री/श्रीमति सुन्दर लाल और अन्य परम्परागत वन
 निवासी (वन अधिकारों की मान्यता) अधिनियम, 2006 के अन्तर्गत पतकरा जंगल/वन
 क्षेत्र में निवासियों H.P.P.W.D विभाग द्वारा श्रीम के निर्माण के लिए
 हेक्टेयर वन भूगो के उपयोग की मजूरी प्रस्तावित है। वन अधिकारों के लिए दावे हेतु प्राप्त हुए ग्राम
 निवासियों के वन अधिकारों के आवेदन पर चर्चा की गई। वन अधिकारों के प्रस्तावों के साथ प्रस्तुत
 दस्तावेजों के अध्ययन तथा उस पर विस्तृत चर्चा के उपरांत वन अधिकार समिति ग्राम द्वारा
 निम्नलिखित पात्र का दावा नियमानुसार सही पाया गया:-

क्र.सं.	पात्र निवासियों का नाम	जंगल का नाम	वन अधिकार का प्रकार
1			
2			

तदनुसार यह वन अधिकार समिति इस दावे/इन दावों का पारित करने हेतु ग्राम समिति को
 सिफारिश करती है।

उपरांत में से निम्नलिखित पात्र का दावा नियमानुसार सही नहीं पाया गया

क्र.सं.	पात्र निवासियों का नाम
1	
2	

तदनुसार ग्राम समिति इस दावे/इन दावों को निरस्त करने की सिफारिश करती है।
 या

इस ग्राम समिति की वन अधिकार समिति से प्राप्त सूचना के अनुसार पतकरा जंगल/वन क्षेत्र
 में कोई भी वन अधिकार का दावा प्राप्त नहीं हुआ।

स्थान: पतकरा दिनांक: 10-04-2015
सुन्दर लाल
 अध्यक्ष, ग्राम समिति
 ग्राम समिति

- ग्राम निवासी/ग्राम निवासियों के नाम जिसने इस वन क्षेत्र, जंगल में वन अधिकारों के लिए आवेदन किया है।
- प्रोजेक्ट कार्य का नाम जिसके लिए वन (अधिनियम 1980 के अन्तर्गत) उपयोग की अनुमति दी जाती है।

अनुसूचित जनजाति और अन्य परम्परागत वन निवासी (वन अधिकारों की मान्यता) अधिनियम, 2006
वन अधिकार समिति

ग्राम सभा.....

प्रतिलिपि प्रस्ताव

प्रस्ताव संख्या.....

दिनांक 2-6-2015

वन अधिकार समिति ग्राम सभा..... की बैठक आज दिनांक 2-6-2015

को..... स्थान वरनेर में श्री/श्रीमति हेमराज

और अन्य परम्परागत वन निवासी (वन अधिकारों की मान्यता) अधिनियम, 2006 के अन्तर्गत.....

वरनेर जंगल/वन क्षेत्र में (जिसमें जे.प्र.वि. विभाग द्वारा 205 म. के निर्माण के लिए 107.4 हैक्टेयर वन भूमि के उपयोग की मंजूरी प्रस्तावित है) वन अधिकारों के लिए दावे हेतु प्राप्त हुए ग्राम वासियों के वन अधिकारों के आवेदन पर चर्चा की गई। वन अधिकारों के प्रस्तावों के साथ प्रस्तुत दस्तावेजों के अध्ययन तथा उस पर विस्तृत चर्चा के उपरांत वन अधिकार समिति सभा द्वारा निम्नलिखित पात्रों का दावा नियमानुसार सही पाया गया:-

क्र.सं०	पात्र गांववासी का नाम	जंगल का नाम	वन अधिकार का ब्यौरा
1			
2			

तदनुसार यह वन अधिकार समिति इस दावे/इन दावों का पारित करने हेतु ग्राम सभा से इसकी सिफारिश करती है।

उपरोक्त में से निम्नलिखित पात्रों का दावा नियमानुसार सही नहीं पाया गया

क्र.सं०	पात्र गांववासी का नाम
1	
2	

तदनुसार ग्राम सभा इस दावे/इन दावों को निरस्त करने की सिफारिश करती है।

या

..... जंगल/वन क्षेत्र में कोई भी वन अधिकार का दावा प्राप्त नहीं हुआ।

Hemraj

स्थान.....

दिनांक.....

अधीकृत हस्ताक्षर

ग्राम सभा

- ग्रामवासी/ग्राम वासियों के नाम जिन्होंने इस वन क्षेत्र/जंगल में वन अधिकार के दावे के लिए आवेदन किया है।
- प्रोजेक्ट/कार्य का नाम जिसके लिए वन (संरक्षण) अधिनियम, 1980 के अन्तर्गत वन भूमि के उपयोग की अनुमति दी जाती है।

अनुसूचित जनजाति और अन्य परम्परागत वन निवासी (वन अधिकारों की मान्यता) अधिनियम, 2006
 ग्राम सभा
 प्रतिलिपि प्रस्ताव
 प्रस्ताव संख्या दिनांक 2-6-2015

ग्राम सभा की बैठक आज दिनांक को
 स्थान अखौट में श्री/श्रीमति हेमराज और अन्य परम्परागत वन
 निवासी (वन अधिकारों की मान्यता) अधिनियम, 2006 के अन्तर्गत अखौट जंगल/वन
 क्षेत्र में (जिसमें लोह विभाग द्वारा अखौट के निर्माण के लिए
 हैक्टेयर वन भूमि के उपयोग की मंजूरी प्रस्तावित है) वन अधिकारों के लिए दावे हेतु प्राप्त हुए ग्राम
 वासियों के वन अधिकारों के आवेदन पर चर्चा की गई। वन अधिकारों के प्रस्तावों के साथ प्रस्तुत
 दस्तावेजों के अध्ययन तथा उस पर विस्तृत चर्चा के उपरांत वन अधिकार समिति सभा द्वारा
 निम्नलिखित पात्रों का दावा नियमानुसार सही पाया गया:-

क्र०सं०	पात्र गांववासी का नाम	जंगल का नाम	वन अधिकार का ब्यौरा
1			
2			

तदनुसार यह वन अधिकार समिति इस दावे/इन दावों का पारित करने हेतु ग्राम सभा से इरतकी
 सिफारिश करती है।

उपरोक्त में से निम्नलिखित पात्रों का दावा नियमानुसार सही नहीं पाया गया

क्र०सं०	पात्र गांववासी का नाम
1	
2	

तदनुसार ग्राम सभा इस दावे/इन दावों को निरस्त करने की सिफारिश करती है।

या

इस ग्राम सभा की वन अधिकार समिति से प्राप्त सूचना के अनुसार अखौट जंगल/वन क्षेत्र
 में कोई भी वन अधिकार का दावा प्राप्त नहीं हुआ।

✓ Hemraj

स्थान
 दिनांक

अधीकृत हस्ताक्षर
 ग्राम सभा

- ग्रामवासी/ग्राम वासियों के नाम जिन्होंने इस वन क्षेत्र/जंगल में वन अधिकार के दाव के लिए आवेदन किया है।
- प्रोजैक्ट/कार्य का नाम जिसके लिए वन (रांरक्षण) अधिनियम, 1980 के अन्तर्गत वन भूमि के उपयोग की अनुमति दी जाती है।

अनुसूचित जनजाति और अन्य परम्परागत वन निवासी (वन अधिकारों की मान्यता) अधिनियम, 2006
वन अधिकार समिति

ग्राम सभा.....

प्रतिलिपि प्रस्ताव

प्रस्ताव संख्या.....

दिनांक 12-4-2015

वन अधिकार समिति ग्राम सभा..... की बैठक आज दिनांक..... में श्री/श्रीमति मनोहर सिंह
को..... स्थान जोरा और अन्य परम्परागत वन निवासी (वन अधिकारों की मान्यता) अधिनियम, 2006 के अन्तर्गत
जंगल/वन क्षेत्र में (जिसमें M.P.W.D विभाग द्वारा C/O विजय सिंह, जोरा, 500-500
निर्माण के लिए 10.3.4 हैक्टयर वन भूमि के उपयोग की मंजूरी प्रस्तावित है) वन अधिकारों के
लिए दावे हेतु प्राप्त हुए ग्राम वारिसों के वन अधिकारों के आवेदन पर चर्चा की गई। वन अधिकारों
के प्रस्तावों के साथ प्रस्तुत दस्तावेजों के अध्ययन तथा उस पर विस्तृत चर्चा के उपरांत वन
अधिकार समिति सभा द्वारा निम्नलिखित पात्रों का दावा नियमानुसार सही पाया गया:-

क्र०सं०	पात्र गांववासी का नाम	जंगल का नाम	वन अधिकार का व्यौरा
1			
2			

तदनुसार यह वन अधिकार समिति इस दावे/इन दावों का पारित करने हेतु ग्राम सभा से इसकी
सिफारिश करती है।

उपरोक्त में से निम्नलिखित पात्रों का दावा नियमानुसार सही नहीं पाया गया

क्र०सं०	पात्र गांववासी का नाम
1	
2	

तदनुसार ग्राम सभा इस दावे/इन दावों को निरस्त करने की सिफारिश करती है।

या

..... जंगल/वन क्षेत्र में कोई भी वन अधिकार का दावा प्राप्त नहीं हुआ।

स्थान जोरा.....

दिनांक 12/04/2015.....

Navdeep Singh
11/12/2015

अधीकृत हस्ताक्षर
ग्राम सभा

- ग्रामवासी/ग्राम वारिसों के नाम जिन्होंने इस वन क्षेत्र/जंगल में वन अधिकार वं दावे के लिए आवेदन किया है।
- प्रोजेक्ट/कार्य का नाम जिसके लिए वन (संरक्षण) अधिनियम, 1980 के अन्तर्गत वन भूगर्भ के उपयोग की अनुमति दी जाती है।

अनुसूचित जनजाति और अन्य परम्परागत वन निवासी (वन अधिकारों की मान्यता) अधिनियम, 2006
 ग्राम सभा.....
 प्रतिलिपि प्रस्ताव
 प्रस्ताव संख्या..... दिनांक 12-4-2015

ग्राम सभा..... की बैठक आज दिनांक को
 ... स्थान लोह में श्री/श्रीमति अनिल सिंह और अन्य परम्परागत वन
 निवासी (वन अधिकारों की मान्यता) अधिनियम, 2006 के अन्तर्गत जंगल/वन
 क्षेत्र में (जिसमें अनिल सिंह विभाग द्वारा अनिल सिंह के निर्माण के लिए 10.34
 हेक्टेयर वन भूमि के उपयोग की मंजूरी प्रस्तावित है) वन अधिकारों के लिए दावे हेतु प्राप्त हुए ग्राम
 वासियों के वन अधिकारों के आवेदन पर चर्चा की गई। वन अधिकारों के प्रस्तावों के साथ प्रस्तुत
 दस्तावेजों के अध्ययन तथा उस पर विस्तृत चर्चा के उपरांत वन अधिकार समिति सभा द्वारा
 निम्नलिखित पात्रों का दावा नियमानुसार सही पाया गया:-

क्र०सं०	पात्र गांववासी का नाम	जंगल का नाम	वन अधिकार का ब्यौरा
1			
2			

तदनुसार यह वन अधिकार समिति इस दावे/इन दावों का पारित करने हेतु ग्राम सभा से इर.की
 सिफारिश करती है।

उपरोक्त में से निम्नलिखित पात्रों का दावा नियमानुसार सही नहीं पाया गया

क्र०सं०	पात्र गांववासी का नाम
1	
2	

तदनुसार ग्राम सभा इस दावे/इन दावों को निरस्त करने की सिफारिश करती है।

या

इस ग्राम सभा की वन अधिकार समिति से प्राप्त सूचना के अनुसार जंगल/वन क्षेत्र
 में कोई भी वन अधिकार का दावा प्राप्त नहीं हुआ।

स्थान लोह
 दिनांक 12/04/2015

Manish Singh अधीकृत हस्ताक्षरकर्ता
11/12/2015 ग्राम सभा

- ग्रामवासी/ग्राम वासियों के नाम जिन्होंने इस वन क्षेत्र/जंगल में वन अधिकार के दाव के लिए आवेदन किया है।
- प्रोजेक्ट/कार्य का नाम जिसके लिए वन (संरक्षण) अधिनियम, 1980 के अन्तर्गत वन भूमि के उपयोग की अनुमति दी जाती है।

अधिकांश अन्य परम्परागत वन निवासी (वन अधिकार) आवेदन
 स्थान **देकोर**
 दिनांक **10-6-2015**

की बैठक आज दिनांक **10-6-2015**
 में श्री/श्रीमती **फतेसिह**
 स्थान **देकोर**

ड.र.ए. देकोर जंगल वन क्षेत्र में (जिसमें **श्री 0 निर्माण** विभाग द्वारा **श्री 0**
 के लिए हैबिटर वन भूमि के उपयोग को मंजूरी प्रस्तावित है) वन अधिकार
 प्रस्तावों के साथ परन्तुत दस्तावेजों के अध्ययन तथा उस पर विस्तृत चर्चा के उपरान्त
 द्वारा निम्नलिखित पात्रों का दावा नियमानुसार सही पाया गया

पात्र मांगवाली का नाम	जंगल का नाम	वन अधिकार का दावा

परन्तु यह वन अधिकार समिति द्वारा वन/इन दावा का पारित करने हेतु दावा
 दावा करने का
 दावा करने का दावा नियमानुसार सही नहीं पाया गया
 दावा करने का दावा

नियमानुसार सही नहीं पाया इन दावा का निरस्त करने की शिफारिश करनी
 या
 जंगल/वन क्षेत्र में कोई भी वन अधिकार का दावा प्राप्त नहीं

स्थान **देकोर**
 दिनांक **10-6-2015**
 अध्यक्ष **फतेसिह**
 अधिकारी **फतेसिह**

- दावावासी/ग्राम वारिसों के नाम निर्धारित इस वन क्षेत्र/जंगल में वन अधिकार
 लिए आवेदन किया है।
- घोषणा करने का नाम निर्धारित निम्न (संख्या) अधिनियम, 1987 के तहत
 उपयोग का अनुमति दी जाती है।

ग्राम पंचायत राजन्याये और अन्य परम्परागत वन निवासी (वन अधिकारों की मान्यता) अधिनियम, 2006

राम

प्रस्ताव

सदस्य

दिनांक 10-6-2015

ग्राम समिति की बैठक आज दिनांक को
स्थान द्वेष्ट में श्री/श्रीमति कोटिह और अन्य परम्परागत वन
निवासी (वन अधिकारों की मान्यता) अधिनियम, 2006 के अन्तर्गत जंगल वन
क्षेत्र में (विस्म अ.वि.0 विभाग द्वारा 215m के निर्माण के लिए 10.44
हेक्टेयर वन भूगो के उपयोग की मंजूरी प्रस्तावित है) वन अधिकारों के लिए दावे हेतु प्राप्त हुए ग्राम
वासियों के वन अधिकारों के आवेदन पर चर्चा की गई। वन अधिकारों के प्रस्तावों के साथ प्रस्तुत
दस्तावेजों के अध्ययन तथा उस पर विस्तृत धर्वा के उपरांत वन अधिकार समिति रामा द्वारा
निम्नलिखित पात्रों का दावा नियमानुसार सही पाया गया:-

क्र.सं.	पात्र गांववासी का नाम	जंगल का नाम	वन अधिकार वन स्थान
1			
2			

तदनुसार यह वन अधिकार समिति इस दावे/इन दावों का पारित करने हेतु ग्राम समिति द्वारा की
सिफारिश करता है।

उपरोक्त में से निम्नलिखित पात्रों का दावा नियमानुसार सही नहीं पाया गया

क्र.सं.	पात्र गांववासी का नाम
1	
2	

तदनुसार ग्राम समिति इस दावे/इन दावों को निरस्त करने की सिफारिश करती है।

या

इस ग्राम समिति की वन अधिकार समिति से प्राप्त सूचना के अनुसार जंगल वन क्षेत्र
में कोई भी वन अधिकार का दावा प्राप्त नहीं हुआ।

स्थान द्वेष्ट

दिनांक

स्थान

अधीकृत हस्ताक्षर स्थान
ग्राम समिति

- ग्रामवासी / ग्राम निवासी का नाम जिन्होंने इस वन क्षेत्र / जंगल में वन अधिकारों के लिए आवेदन किया है।
- प्राजैक्ट / कवच का नाम जिसके लिए वन (परिष्कार) अधिनियम 1980 के अन्तर्गत उपयोग की अनुमति दी जाती है।

अनुसूचित जनजाति और अन्य परम्परागत वन निवासी (वन अधिकारों की मान्यता) अधिनियम, 2006
वन अधिकार समिति

ग्राम सभा.....

प्रतिलिपि प्रस्ताव

प्रस्ताव संख्या.....

दिनांक

वन अधिकार समिति ग्राम सभा..... की बैठक आज दिनांक 09-12-2015
को स्थान D.P.F. दे-न में श्री/श्रीमति विनय लाल चौधरी
और अन्य परम्परागत वन निवासी (वन अधिकारों की मान्यता) अधिनियम, 2006 के अन्तर्गत
जंगल/वन क्षेत्र में (जिसमें लो. 01 प्र. 01 विभाग द्वारा 21.8.2015 के
निर्माण के लिए 10.74 हैक्टेयर वन भूमि के उपयोग की मंजूरी प्रस्तावित है) वन अधिकारों के
लिए दावे हेतु प्राप्त हुए ग्राम वासियों के वन अधिकारों के आवेदन पर चर्चा की गई। वन अधिकारों
के प्रस्तावों के साथ प्रस्तुत दस्तावेजों के अध्ययन तथा उस पर विस्तृत चर्चा के उपरान्त वन
अधिकार समिति सभा द्वारा निम्नलिखित पात्रों का दावा नियमानुसार सही पाया गया:-

क्र०सं०	पात्र गांववासी का नाम	जंगल का नाम	वन अधिकार का ब्योरा
1			
2			

तदनुसार यह वन अधिकार समिति इस दावे/इन दावों का पारित करने हेतु ग्राम सभा से इसकी
सिफारिश करती है।

उपरोक्त में से निम्नलिखित पात्रों का दावा नियमानुसार सही नहीं पाया गया

क्र०सं०	पात्र गांववासी का नाम
1	
2	

तदनुसार ग्राम सभा इस दावे/इन दावों को निरस्त करने की सिफारिश करती है।

या

..... जंगल/वन क्षेत्र में कोई भी वन अधिकार का दावा प्राप्त नहीं हुआ।

amul

स्थान D.P.F. दे-न

दिनांक 02-12-2015

अधीकृत हस्ताक्षर [Signature]

ग्राम सभा

- ग्रामवासी/ग्राम वासियों के नाम जिन्होंने इस वन क्षेत्र/जंगल में वन अधिकारों के दावे के लिए आवेदन किया है।
- प्रोजेक्ट/कार्य का नाम जिसके लिए वन (संरक्षण) अधिनियम, 1980 के अन्तर्गत वन भूमि के उपयोग की अनुमति दी जाती है।

यह दस्तावेज **डी.पी.ए. दे-१** के तहत **विश्व जल-चौक** के निर्माण के लिए **१०.७४** हेक्टेयर वन भूमि के उपयोग की मंजूरी प्रस्तावित है। वन अधिकारों के लिए दावे हेतु प्रस्तावित वन भूमि का वन अधिकारों के आवेदन पर चर्चा की गई। वन अधिकारों के प्रस्तावों के अन्तर्गत वन अधिकार समिति द्वारा वन अधिकारों के अध्ययन तथा उस पर विस्तृत चर्चा के उपरान्त वन अधिकार समिति द्वारा निम्नलिखित पात्रों का दावा नियमानुसार सही पाया गया:-

क्र.सं.	पात्र गांववासी का नाम	जमल का नाम	वन अधिकार का प्रकार
१			
२			

तदनुसार यह वन अधिकार समिति द्वारा दावा/इन दावों का पालन करने हेतु चर्चा करने के लिए निर्धारित करती है।

उपरोक्त में ही निम्नलिखित पात्रों का दावा नियमानुसार सही नहीं पाया गया।

क्र.सं.	पात्र गांववासी का नाम
१	
२	

तदनुसार यह वन अधिकार समिति द्वारा दावा/इन दावों को गिरस्त करने की सिफारिश करता है।
 या
 इस वन भूमि को वन अधिकार समिति से प्राप्त सूचना के अनुसार
 में कोई भी वन अधिकार का दावा प्राप्त नहीं हुआ।

यह दस्तावेज **डी.पी.ए. दे-१** के तहत **विश्व जल-चौक** के निर्माण के लिए **१०.७४** हेक्टेयर वन भूमि के उपयोग की मंजूरी प्रस्तावित है। वन अधिकारों के लिए दावे हेतु प्रस्तावित वन भूमि का वन अधिकारों के आवेदन पर चर्चा की गई। वन अधिकारों के प्रस्तावों के अन्तर्गत वन अधिकार समिति द्वारा वन अधिकारों के अध्ययन तथा उस पर विस्तृत चर्चा के उपरान्त वन अधिकार समिति द्वारा निम्नलिखित पात्रों का दावा नियमानुसार सही पाया गया:-

यह दस्तावेज **डी.पी.ए. दे-१** के तहत **विश्व जल-चौक** के निर्माण के लिए **१०.७४** हेक्टेयर वन भूमि के उपयोग की मंजूरी प्रस्तावित है। वन अधिकारों के लिए दावे हेतु प्रस्तावित वन भूमि का वन अधिकारों के आवेदन पर चर्चा की गई। वन अधिकारों के प्रस्तावों के अन्तर्गत वन अधिकार समिति द्वारा वन अधिकारों के अध्ययन तथा उस पर विस्तृत चर्चा के उपरान्त वन अधिकार समिति द्वारा निम्नलिखित पात्रों का दावा नियमानुसार सही पाया गया:-

वन अधिकार और अन्य परम्परागत वन निवास (वन अधिकारों की मान्यता) अधिनियम, 2006

ग्राम समिति
प्रतिनिधि प्रस्ताव
प्रस्ताव संख्या

दिनांक 10-4-2018

वन अधिकार समिति ग्राम सभा की बैठक आज दिनांक
को स्थान भुरहला में श्री/श्रीमति नारद राम

अन्य परम्परागत वन निवास (वन अधिकारों की मान्यता) अधिनियम, 2006 के अन्तर्गत
जंगल वन क्षेत्र में (जिसमें जे० सिरीज विभाग द्वारा 205
निर्माण के लिए 10.74 हेक्टर वन भूमि के उपयोग की मजूरी प्रस्तावित है) वन अधिकारों के
लिए दावे हेतु प्राप्त हुए ग्राम वासियों के वन अधिकारों के आवेदन पर चर्चा की गई। वन अधिकारों
के प्रस्तावों के साथ प्रस्तुत दस्तावेजों के अध्ययन तथा उस पर विस्तृत चर्चा के उपरान्त वन
अधिकार समिति सभा द्वारा निम्नलिखित पात्रों का दावा नियमानुसार सही पाया गया

क्र०सं०	पात्र मानवासी का नाम	जंगल का नाम	वन अधिकार वन व्यापार
1			
2			

तदनुसार यह वन अधिकार समिति द्वारा दावे/इन दावों का पारित करने हेतु ग्राम सभा में प्रस्तुत
सिफारिश करती है।

उपरोक्त में से निम्न प्रस्तावित पात्र का दावा नियमानुसार सही नहीं पाया गया

क्र०सं०	पात्र मानवासी का नाम
1	
2	

तदनुसार ग्राम सभा द्वारा इन दावों का निरस्त करने की सिफारिश करती है।
या

जंगल, वन क्षेत्र में कोई भी वन अधिकार का दावा प्राप्त नहीं हुआ।

नारद राम ठाकुर

स्थान भुरहला
दिनांक

अधीकृत 43
ग्राम सभा

- ग्रामवासी/ग्राम वासियों के नाम जिन्होंने इस वन क्षेत्र/जंगल में वन अधिकारों के लिए आवेदन किया है।
- प्रोजेक्ट कार्यों का नाम जिसके लिए वन (संरक्षण) अधिनियम, 1980 के अन्तर्गत उपयोग की अनुमति दी जाती है।

अनुसूचित जनजाति और अन्य परम्परागत वन निवासी (वन अधिकारों की मान्यता) अधिनियम, 2006
 ग्राम सभा
 प्रतिलिपि प्रस्ताव
 प्रस्ताव संख्या दिनांक 10-4-2015

ग्राम सभा की बैठक आज दिनांक को
 ... स्थान 32821 में श्री/श्रीमति नरहराम ठाकुर और अन्य परम्परागत वन
 निवासी (वन अधिकारों की मान्यता) अधिनियम, 2006 के अन्तर्गत 32821 जंगल/वन
 क्षेत्र में (जिसमें जंगल निर्माण विभाग द्वारा 10.74 के निर्माण के लिए 10.74
 हैक्टेयर वन भूमि के उपयोग की मंजूरी प्रस्तावित है) वन अधिकारों के लिए दावे हेतु प्राप्त हुए ग्राम
 वासियों के वन अधिकारों के आवेदन पर चर्चा की गई। वन अधिकारों के प्रस्तावों के साथ प्रस्तुत
 दस्तावेजों के अध्ययन तथा उस पर विस्तृत चर्चा के उपरान्त वन अधिकार समिति सभा द्वारा
 निम्नलिखित पात्रों का दावा नियमानुसार सही पाया गया:-

क्र०सं०	पात्र गांववासी का नाम	जंगल का नाम	वन अधिकार का ब्यौरा
1			
2			

तदनुसार यह वन अधिकार समिति इस दावे/इन दावों का पारित करने हेतु ग्राम सभा से इर.की
 सिफारिश करती है।

उपरोक्त में से निम्नलिखित पात्रों का दावा नियमानुसार सही नहीं पाया गया

क्र०सं०	पात्र गांववासी का नाम
1	
2	

तदनुसार ग्राम सभा इस दावे/इन दावों को निरस्त करने की सिफारिश करती है।
 या

इस ग्राम सभा की वन अधिकार समिति से प्राप्त सूचना के अनुसार जंगल/वन क्षेत्र
 में कोई भी वन अधिकार का दावा प्राप्त नहीं हुआ।

स्थान 32821
 दिनांक

नरहराम ठाकुर

अधिकृत हस्ताक्षर
 ग्राम सभा

- ग्रामवासी/ग्राम वासियों के नाम जिन्होंने इस वन क्षेत्र/जंगल में वन अधिकार के दावे के लिए आवेदन किया है।
- प्रोजेक्ट/कार्य का नाम जिसके लिए वन (संरक्षण) अधिनियम, 1980 के अन्तर्गत वन भूमि के

Enumeration list of trees Kandha to Lot Murhala Suralla road in Baneshi Dhar DPF C-5b in Bagsiad beat, Bagsiad Block, Seraj Range Nachan Forest Division. Detail is as under:--

Sr. No.	Spices	Dia	Class	Volume	Remarks
1.	Deodar	74-76	IB	5.400	Green standing
2.	Kail	44-46	IIA	1.500	Green standing
3.	-do-	35-37	III	0.670	Green standing
4.	Deodar	24-26	IV	0.300	Green standing
5.	Kail	42-44	IIA	1.500	Green standing
6.	-do-	46-48	IIA	1.500	Green standing
7.	Burash	24-26	IV	0.33	Green standing
8.	-do-	26-28	IV	0.33	Green standing
9.	-do-	22-24	IV	0.33	Green standing
10.	-do-	23-25	IV	0.33	Green standing
11.	-do-	27-29	IV	0.33	Green standing
12.	-do-	23-25	IV	0.33	Green standing
13.	-do-	25-27	IV	0.33	Green standing
14.	Kail	57-59	IIB	2.850	Green standing
15.	-do-	26-28	IV	0.270	Green standing

G. ABSTRACT

Sr. No.	Spices	Classification of Trees							Total No. & Volume
		V	IV	III	IIA	IIB	IA	IB	
1.	Deodar	-	$\frac{1}{0.300}$	-	-	-	-	$\frac{1}{5.400}$	$\frac{2}{5.700}$
2.	Kail	-	$\frac{1}{0.270}$	$\frac{1}{0.670}$	$\frac{3}{4.500}$	$\frac{1}{2.850}$	-	-	$\frac{6}{8.290}$
3.	Burash	-	$\frac{7}{2.310}$	-	-	-	-	-	$\frac{7}{2.310}$
Total Volume		-	2.880	0.670	4.500	2.850	-	5.400	<u>15</u> 16.300

Hamman D.
FGD II/c Bagsiad
Beat

BO
B. B. Bagsiad

Range Forest Officer
Seraj at Janghali
Distt. Mandi (H.P.)

Enumeration list of trees Kandha to Lot Murhala Suralia road in Baneshi Dhar DPF C-5b in Bagsiad beat, Bagsiad Block, Seraj Range Nachan Forest Division. Detail is as under---

Sr. No.	Spices	Dia	Class	Volume	Remarks
1.	Deodar	74-76	IB	5.400	Green standing
2.	Kail	44-46	IIA	1.500	Green standing
3.	-do-	35-37	III	0.670	Green standing
4.	Deodar	24-26	IV	0.300	Green standing
5.	Kail	42-44	IIA	1.500	Green standing
6.	-do-	46-48	IIA	1.500	Green standing
7.	Burash	24-26	IV	0.33	Green standing
8.	-do-	26-28	IV	0.33	Green standing
9.	-do-	22-24	IV	0.33	Green standing
10.	-do-	23-25	IV	0.33	Green standing
11.	-do-	27-29	IV	0.33	Green standing
12.	-do-	23-25	IV	0.33	Green standing
13.	-do-	25-27	IV	0.33	Green standing
14.	Kail	57-59	IIB	2.850	Green standing
15.	-do-	26-28	IV	0.270	Green standing

G. ABSTRACT

Sr. No.	Spices	Classification of Trees							Total No. & Volume
		V	IV	III	IIA	IIB	IA	IB	
1.	Deodar	-	$\frac{1}{0.300}$	-	-	-	-	$\frac{1}{5.400}$	$\frac{2}{5.700}$
2.	Kail	-	$\frac{1}{0.270}$	$\frac{1}{0.670}$	$\frac{3}{4.500}$	$\frac{1}{2.850}$	-	-	$\frac{6}{8.290}$
3.	Burash	-	$\frac{7}{2.310}$	-	-	-	-	-	$\frac{7}{2.310}$
Total Volume		-	2.880	0.670	4.500	2.850	-	5.400	$\frac{15}{16.300}$

Harman D.
FGD/1/c Bagsiad
Beat

[Signature]
BO
B. G. Bagsiad

[Signature]
Range Forest Officer
Seraj at Sanjehali
Distt. Mandi (H.P.)

Full Title of the Project : Diversion of 10.3574 hectares of forest land in favour of HPPWD for the construction of Kandha to Lot Murahla Road Km 0/0 to 17/260 within the jurisdiction of Nachan Forest Division Distt. Mandi HP.

CHECK LIST SERIAL NUMBER: 16

LOCATION MAP

Location Map of Non-forest/degraded forest area identified for CA/Penal CA in lieu of proposal for Diversion (under FCA-1980) of 10.3574ha of forest land in favour of HPPWD for the C/O Kandha to Lot Murahla Road in Seraj Range under the jurisdiction of Nachan Forest Division of District Mandi.

Name of Range : Seraj

Name of Block : Bagsiad

Name of Beat : Bara


Compartment/Khasra No. ND 317

Survey sheet No. 53E/02

Forest. Bara

Area: 20.7148 ha. (CA)

Map attached of the area to be taken for Compensatory Afforestation.


Range Forest Officer
Seraj Range
Distt. Mandi (H.P.)

Divisional Forest Officer
Nachan Forest Division at Gohar
Office seal _____

Full Title of the Project : Diversion of 10.3574 hectares of forest land in favour of HPPWD for the construction of Kandha to Lot Murahla Road Km 0/0 to 17/260 within the jurisdiction of Nachan Forest Division Distt. Mandi HP.

CHECK LIST SERIAL NUMBER: 16

LOCATION MAP

Location Map of Non-forest/degraded forest area identified for CA/Penal CA in lieu of proposal for Diversion (under FCA-1980) of 10.3574ha of forest land in favour of HPPWD for the C/O Kandha to Lot Murahla Road in Seraj Range under the jurisdiction of Nachan Forest Division of District Mandi.

Name of Range : Seraj

Name of Block : Bagsiad

Name of Beat : Bara


Compartment/Khasra No. ND 317

Survey sheet No. 53E/02

Forest. Bara

Area: 20.7148 ha. (CA)

Map attached of the area to be taken for Compensatory Afforestation.


Range Forest Officer
Seraj Range, Chali
Distt. Mandi (H.P.)

Divisional Forest Officer
Nachan Forest Division at Gohar
Office seal _____

1. Daint P.P.F. IV Highway base Mangiana Block Nakhon Phanom

No.	Sp.	Dist	Class	Remarks
1	Deo	52153	IB	Green
2	-11-	56157	IB	-11-
3	-11-	74175	IB	-11-
4	-11-	63164	IA	-11-
5	Kal	41162	IA	-11-
6	Deo	45146	IA	-11-
7	-11-	61162	IA	-11-
8	-11-	64165	IA	-11-
9	-11-	51152	IB	-11-
10	-11-	63164	IA	-11-
11	-11-	65167	IA	-11-
12	-11-	72173	IB	-11-
13	-11-	66167	IA	-11-
14	Rai	51152	IB	-11-
15	-11-	40141	IA	-11-
16	Deo	44145	IA	-11-
17	Rai	53154	IB	-11-
18	-11-	66168	IB	-11-
19	-11-	41142	IA	-11-
20	Deo	51152	IB	-11-
21	Rai	62163	IA	-11-
22	-11-	42144	IA	-11-
23	Deo	56157	IB	-11-
24	Deo	44145	IA	-11-


ABSTRACT

	I	IV	IA	IB	IA	IB	IC	Total
Deo	-	-	3	5	6	2	-	= 16
Rai	-	-	3	3	1	-	-	= 7
Kal	-	-	1	-	-	-	-	= 1
Total	-	-	7	8	7	2	-	= 24

By: [Signature]
R.O. [Signature]

GENERAL ABSTRACT

Block Forest Officer
Basen Block



Demarcation List of areas in the assignment of
Govt to Saranathi District in DFR Saranathi Forest Block, Nalanda
Forest Range, during 28/8/2018

S.No.	Area	Block	Category	Remarks
1.	Mail	40-41	IIA	Quarantine
2.	"	57-58	IIA	"
3.	"	51-53	IIA	"
4.	Bam	29-30	V	"
5.	Mail	19-20	V	"
6.	"	51-53	IIA	"
7.	Bam	31-33	III	"
8.	Bam	41-43	IIA	"
9.	Rai	46-48	IIA	"
10.	"	35-36	III	"
11.	Bam	48-50	IIA	"
12.	Rai	24-26	IV	"
13.	"	30-32	III	"
14.	"	26-28	IV	"
15.	"	34-36	III	"
16.	"	26-27	IV	"
17.	"	30-31	III	"
18.	Mail	48-50	IIA	Mail 1 - 2 5 10 = 18 Nos
19.	Mail	31-32	III	Bam 1 - 1 1 - = 3 Nos
20.	"	56-57	IIA	Rai 3 4 1 - = 8 Nos
21.	"	52-54	IIA	Bam - - - 1 - = 1 Nos
22.	"	54-56	IIA	2 3 7 8 10 Total = 30 Nos
23.	"	38-40	III	"
24.	"	40-42	IIA	"
25.	"	46-48	IIA	"
26.	"	48-49	IIA	"
27.	"	56-58	IIA	"
28.	"	55-56	IIA	"
29.	"	38-39	IIA	"
30.	"	36-38	IIA	"

ABSTRACT

	V	IV	III	IIA	IIA	Total
18.	1	-	2	5	10	= 18 Nos
19.	1	-	1	1	-	= 3 Nos
20.	-	3	4	1	-	= 8 Nos
21.	-	-	-	1	-	= 1 Nos
22.	2	3	7	8	10	Total = 30 Nos

Block Forest Officer
 Base Block

Signature of
 The Forest Officer

W/1

Signature of
 The Forest Officer

GENERAL ABSTRACT OF ENUMERATION OF TREES IN ROAD ALIGNMENT C/O ROAD BATHANI TO MURHALA VANA LOT IN DPF BAKHAYAR, LOT, DEOT & DAVUT IN LOT BEAT TUNABACK NICHIAN

RANGE DURING THE MONTH OF 8/2018/19 AS UNDER WIDE LETTER NO. 3/420-22 dt 7-8-18.

SN.	Spb.	IV	III	IIA	IIB	IA	IB	Total	Rate Per/m ³	Amount
1)	Deo	20	22	25	18	7	2	94 Nos.	55.904/-	RS - 89,1008/-
	Vol.	6.00	17.60	43.125	52.65	29.225	10.80	159.44m ³		
2)	Kail	1	7	16	10	4	-	38 Nos.	33,044/-	RS - 2476.317/-
	volume	0.270	4.69	24.00	28.50	17.48	-	74.94m ³		
3)	Rai	4	4	3	1	-	-	12 Nos.	22437/-	RS - 257,240/-
	Volume	1.14	3.00	4.575	2.750	-	-	11.465m ³		
4)	Ban	-	8	6	2	4	-	20 Nos.	3882/-	RS - 1,33,696/-
	Volume	-	6.72	10.20	5.08	12.44	-	34.44m ³		
	G/TOTAL	25	41	50	31	15	2	164 Nos.	-	
	Volume	7.41m ³	32.01m ³	81.8m ³	88.98m ³	59.145m ³	10.80m ³	280.245m ³	-	RS - 1,17,78,351

Sandesh
11/10/18

Block Officer
Tuna Block

Wp.

[Signature]

Enumeration list of Trees in Road Alignment C/o Bagahi det

Marhala surella in Cat Beat Tuna Block Nachan Range during the month of 8/18 as under-

SNO	Name of Tree	Sp	Dia	Class	Remarks	Vide letter No 31/420-22 dt 7-8-18
1	Bakhaya kail	54/58	II B	Green		
2	P.F. Rai	28/30	IV	standing		
3	kail	52/58	II B	Trees		
4	kail	47/49	II A	-		
5	Rai	28/30	IV	-		
6	kail	68/70	IA	-		
7	kail	45/50	II A	-		
8	kail	58/60	II B	-		
9	kail	57/59	II B	-		
10	kail	39/40	III	-		
11	kail	48/49	II A	-		
12	Bam	58/59	II B	-		
13	Rai	39/40	III	-		
14	kail	28/30	IV	-		

ABSTRACT OF Tree

SNO	Sp	IV	III	II A	II B	IA	TOTAL
1	kail	1	1	3	4	1	10 NO
	Val.	0.270	0.670	4.500	11.40	4.370	21.21 m ³
2	Rai	2	1	-	-	-	3 NO
	Val.	0.570	0.750	-	-	-	1.32 m ³
3	Bam	-	-	-	1	-	1 NO
	Val.	-	-	-	2.54	-	2.54 m ³
TOTAL →		3	2	3	5	1	14 NO
	Val.	0.84	1.42	4.500	13.94	4.370	25.07 m ³

Sami Datta
1/c Cat beat

Block Forest Officer
Tuna Block

2/8.

Enumeration List of Trees in Road Alignment E/o Bijaichal

Murhala. situated in Lotbeat Tung Black Nachan Range

during the month 7.8/2018

SNO	Name of spp	Dia	Class	Remarks	SNO	Name of spp	Dia	Class	Remarks
1	Lot Forest Rai	49/50	IIA	Green	1	Lot Forest Deo	21/23	IV	Green
2	Deo kail	47/48	IIA	Standing	2	C-4 kail	42/43	IIA	Standing
3	- - - Ban	63/64	IA	Tree	3	- - - Deo	22/23	IV	Tree
4	- - - Ban	35/36	III	- - -	4	- - - Rai	55/56	IB	- - -
5	- - - Rai	44/45	IIA	- - -	5	- - - kail	39/40	III	- - -
6	- - - Rai	33/34	III	- - -	6	- - - kail	33/34	III	- - -
7	- - - kail	42/43	IIA	- - -	7	- - - kail	38/40	III	- - -
8	- - - kail	48/50	IIA	- - -	8	- - - kail	48/49	IIA	- - -
9	- - - kail	67/68	IA	- - -	9	- - - Deo	23/24	IV	- - -
10	- - - kail	69/70	IA	- - -	10	- - - Deo	26/27	IV	- - -
11	- - - kail	33/34	III	- - -	11	- - - Deo	34/35	III	- - -
12	- - - kail	47/50	IIA	- - -	12	- - - Deo	42/43	IIA	- - -
13	- - - kail	48/50	IIA	- - -	13	- - - Deo	39/40	III	- - -
14	- - - kail	57/58	IIA	- - -	14	- - - Deo	42/43	IIA	- - -
15	- - - kail	39/40	III	- - -					
16	- - - kail	44/45	III	- - -					
17	- - - kail	49/50	IIA	- - -					

ABSTRACT of Tree

SNO	spp	IV	III	IIA	IIA	IA	TOTAL
1)	Deo	4	2	2	-	-	8 No
Val.	Val.	1.20	1.60	3.45	-	-	= 6.25 m ³
kail	→	-	6	8	1	2	= 17 No
Val.	→	-	4.02	12.00	2.850	8.74	= 27.61 m ³
Rai	→	-	1	2	1	-	= 4 No
Val.	→	-	.750	3.05	2.750	-	= 6.55 m ³
Ban	→	-	1	-	-	1	= 2 No
Val.	→	-	.840	-	-	3.11	= 3.95
G. TOTAL		4	10	12	2	3	= 31 No
Val.		1.20	7.21	18.50	5.60	11.85	= 44.36 m ³

P.T.O

General Abstract of Tree.

SNO	Name of Forest	Sp/	IV	III	IIA	IPB	IA	Total
1)	Lot	Dec	5	2	2	-	-	= 9 No
	DAF	Val.	1.56	1.60	3.45	-	-	= 6.55 m/s
2)	Cherai	Kail	-	6	11	4	3	= 24 No
	Val.	-	4.02	16.50	11.40	13.11	-	= 45.03 m/s
3)	Rai	2	3	3	1	-	-	= 9 No
	Val.	0.59	2.25	4.575	2.750	-	-	= 10.145 m/s
4)	Bani	-	8	6	1	4	-	= 19 No
	Val.	-	6.72	10.20	2.54	12.44	-	= 31.90
TOTAL =			7	19	22	6	7	= 61 No
Val =			2.07	14.59	34.725	16.69	25.55	= 93.625 m/s

Sang Jassid
1/c Lot beat

[Signature]
Block Forest Officer
Tuna Block

[Signature]

Estimation list of Trees. Road Alignment to Bigahi Lot

Murhala scuralla in Lot heart Tuna Block Nachau Range

month of - 8/018

SNo	Name of Forest	App	Dia	Class	Remark	SNo	Name of Forest	App	Dia	Class	Remark
1	Deot	Dec	57/60	II B	Green	28	Deot	Dec	55/56	II B	Green
2	D.P.F	Dec	48/50	II A	standing	29	D.P.F	-	58/60	II B	standing
3	-	-	25/26	IV	Tree	30	-	-	68/70	II A	Tree
4	-	-	37/38	III	-	31	-	-	58/60	II B	-
5	-	-	41/42	II A	-	32	-	-	63/64	II A	-
6	-	-	26/28	IV	-	33	-	-	54/55	II B	-
7	-	-	57/58	II B	-	34	-	-	45/46	II A	-
8	-	-	38/36	III	-	35	-	-	74/76	II B	-
9	-	-	48/50	II A	-	36	-	-	68/70	II A	-
10	-	-	45/47	II A	-	37	-	-	58/60	II B	-
11	-	-	44/46	II A	-	38	-	-	38/40	III	-
12	-	-	45/47	II A	-	39	-	-	46/47	II A	-
13	-	-	43/44	II A	-	40	-	-	55/56	II B	-
14	-	-	39/40	III	-	41	-	-	38/36	III	-
15	-	-	52/54	II B	-	42	-	-	26/27	II	-
16	-	-	38/36	III	-	43	-	-	29/30	IV	-
17	-	-	47/48	II A	-	44	-	-	43/44	II A	-
18	-	-	58/60	II B	-	45	-	-	35/36	III	-
19	-	-	51/52	II B	-	46	-	-	57/58	II B	-
20	-	-	39/40	III	-	47	-	-	47/48	II A	-
21	-	-	29/30	IV	-	48	-	-	72/73	II B	-
22	-	-	34/35	III	-	49	-	-	43/44	II A	-
23	-	-	29/30	IV	-	50	-	-	53/54	II B	-
24	-	-	31/32	III	-	51	-	-	43/44	II A	-
25	-	-	29/30	IV	-	52	-	-	66/67	II A	-
26	-	-	34/35	III	-	53	-	-	48/49	II A	-
27	-	-	37/38	III	-	54	-	-	68/64	II A	-

ABSTRACT OF Tree

SNO	Sp	IV	III	II B	II A	IA	IB	TOTAL
1	Dec	6	13	15	13	5	2	= 54 No
	Vol	1.80	10.40	25.875	38.025	20.875	10.80	= 107.775 m ³

Saxena & Co
1/6 Lot West

Tuna Block

1/11

Enumeration List of Trees Road Alignment 2/0 Bigahi tot
Murdala isuralla in Daint DFE lot beat Tuna Block Naahan Range
during month of - 8/2018

SNO	Name of Forest	Spb	Dia	Class	Remarks	SNO	Name of Forest	Spb	Dia	Class	Remarks
1	Daint	Dec	45/46	IIA	Green	19	Daint	Dec	47/48	IIA	Green
2	DPE	Dec	49/50	IIA	standing	20	D.P.E	Dec	35/36	III	standing
3	-	-	46/47	IIA	Trees	21	-	-	37/38	III	Trees
4	-	-	56/57	IIB	-	22	-	-	29/30	IV	-
5	-	-	52/54	IIB	-	23	-	Kail	45/46	IIA	-
6	-	-	59/60	IIB	-	24	-	Dec	62/63	IA	-
7	-	-	27/28	IV	-	25	-	-	63/64	IA	-
8	-	-	29/30	IV	-	26	-	-	29/30	IV	-
9	-	-	47/48	IIA	-	27	-	Kail	58/59	IIB	-
10	-	-	37/38	III	-	28	-	Dec	29/30	IV	-
11	-	-	47/48	IIA	-	29	-	Dec	21/22	IV	-
12	-	-	37/38	III	-	30	-	Dec	35/36	III	-
13	-	-	27/28	IV	-	31	-	Dec	29/29	IV	-
14	-	-	38/40	III	-	32	-	Kail	48/50	IIA	-
15	-	-	27/29	IV	-	33	-	Kail	55/58	IIB	-
16	-	-	33/35	III	-	34	-	Dec	53/58	IIB	-
17	-	-	49/43	IIA	-	35	-	Dec	44/45	IIA	-
18	-	-	55/56	IIB	-	-	-	-	-	-	-

ABSTRACT OF Trees

SNO	Spb	IV	III	IIA	IIB	IA	TOTAL
1	Dec	9	7	8	5	2	= 31 NO
	Val.	2.70	5.60	13.80	14.625	8.35	= 45.075 m ³
2	Kail	-	-	2	2	-	= 4 NO
	Val	-	-	3.00	5.70	-	= 8.70 m ³
TOTAL →		9	7	10	7	2	= 35 NO

Val → 2.70 5.60 16.80 20.325 8.35 = 53.775 m³

Sensu J. J. J.
11/2/2018

Block Forest Officer
Tuna Block

W/E

General abstract of Enumerated Trees in Road alignment from Bijuri to Suchola via Lath Mushi
in D.P. Dint during the month of 8/12/08

Name of Tree		Classification							Total Nos.	Volume	Rate	Am't.
I	II	III	IV	IA	IB	IC	ID					
Daint DFC3												
Dec	-	1	3	2	1	2	1	10 Nos.	9	55904/m ³	4276008.00	
Volume	-	300	240	345	2925	835	5400		22.825			
Rel	-	2	1	-	-	-	-	3 Nos.				
Volume	-	0.570750	-	-	-	-	-		1.32	22437/m ³	29,616.00	
Total Nos	-	3	4	2	1	2	1	13 Nos.				
Daint CIV												
Dec	-	-	-	3	5	6	2	16 Nos.				
Volume	-	-	-	5175	14625	2505	10800		55.65	55904/m ³	3111057.00	
Rel	-	-	-	3	3	1	-	7 Nos.				
Volume	-	-	-	4575	825	4600	-	1 Nos.	17.425	22437/m ³	390,964.00	
Kale	-	-	-	1	-	-	-					
Volume	-	-	-	1.500	-	-	-		1.500	40126/m ³	60,189.00	
Rel	-	-	-	-	-	-	-					
Volume	-	-	-	-	-	-	-					
Rel	-	-	-	-	-	-	-					
Volume	-	-	-	-	-	-	-					
Rel	-	-	-	-	-	-	-					
Volume	-	-	-	-	-	-	-					
Rel	-	-	-	-	-	-	-					
Volume	-	-	-	-	-	-	-					
Rel	-	-	-	-	-	-	-					
Volume	-	-	-	-	-	-	-					
Rel	-	-	-	-	-	-	-					
Volume	-	-	-	-	-	-	-					
Rel	-	-	-	-	-	-	-					
Volume	-	-	-	-	-	-	-					
Rel	-	-	-	-	-	-	-					
Volume	-	-	-	-	-	-	-					
Rel	-	-	-	-	-	-	-					
Volume	-	-	-	-	-	-	-					
Rel	-	-	-	-	-	-	-					
Volume	-	-	-	-	-	-	-					
Rel	-	-	-	-	-	-	-					
Volume	-	-	-	-	-	-	-					
Rel	-	-	-	-	-	-	-					
Volume	-	-	-	-	-	-	-					
Rel	-	-	-	-	-	-	-					
Volume	-	-	-	-	-	-	-					
Rel	-	-	-	-	-	-	-					
Volume	-	-	-	-	-	-	-					
Rel	-	-	-	-	-	-	-					
Volume	-	-	-	-	-	-	-					
Rel	-	-	-	-	-	-	-					
Volume	-	-	-	-	-	-	-					
Rel	-	-	-	-	-	-	-					
Volume	-	-	-	-	-	-	-					
Rel	-	-	-	-	-	-	-					
Volume	-	-	-	-	-	-	-					
Rel	-	-	-	-	-	-	-					
Volume	-	-	-	-	-	-	-					
Rel	-	-	-	-	-	-	-					
Volume	-	-	-	-	-	-	-					
Rel	-	-	-	-	-	-	-					
Volume	-	-	-	-	-	-	-					
Rel	-	-	-	-	-	-	-					
Volume	-	-	-	-	-	-	-					
Rel	-	-	-	-	-	-	-					
Volume	-	-	-	-	-	-	-					
Rel	-	-	-	-	-	-	-					
Volume	-	-	-	-	-	-	-					
Rel	-	-	-	-	-	-	-					
Volume	-	-	-	-	-	-	-					
Rel	-	-	-	-	-	-	-					
Volume	-	-	-	-	-	-	-					
Rel	-	-	-	-	-	-	-					
Volume	-	-	-	-	-	-	-					
Rel	-	-	-	-	-	-	-					
Volume	-	-	-	-	-	-	-					
Rel	-	-	-	-	-	-	-					
Volume	-	-	-	-	-	-	-					
Rel	-	-	-	-	-	-	-					
Volume	-	-	-	-	-	-	-					
Rel	-	-	-	-	-	-	-					
Volume	-	-	-	-	-	-	-					
Rel	-	-	-	-	-	-	-					
Volume	-	-	-	-	-	-	-					
Rel	-	-	-	-	-	-	-					
Volume	-	-	-	-	-	-	-					
Rel	-	-	-	-	-	-	-					
Volume	-	-	-	-	-	-	-					
Rel	-	-	-	-	-	-	-					
Volume	-	-	-	-	-	-	-					
Rel	-	-	-	-	-	-	-					
Volume	-	-	-	-	-	-	-					
Rel	-	-	-	-	-	-	-					
Volume	-	-	-	-	-	-	-					
Rel	-	-	-	-	-	-	-					
Volume	-	-	-	-	-	-	-					
Rel	-	-	-	-	-	-	-					
Volume	-	-	-	-	-	-	-					
Rel	-	-	-	-	-	-	-					
Volume	-	-	-	-	-	-	-					
Rel	-	-	-	-	-	-	-					
Volume	-	-	-	-	-	-	-					
Rel	-	-	-	-	-	-	-					
Volume	-	-	-	-	-	-	-					
Rel	-	-	-	-	-	-	-					
Volume	-	-	-	-	-	-	-					
Rel	-	-	-	-	-	-	-					
Volume	-	-	-	-	-	-	-					
Rel	-	-	-	-	-	-	-					
Volume	-	-	-	-	-	-	-					
Rel	-	-	-	-	-	-	-					
Volume	-	-	-	-	-	-	-					
Rel	-	-	-	-	-	-	-					
Volume	-	-	-	-	-	-	-					
Rel	-	-	-	-	-	-	-					
Volume	-	-	-	-	-	-	-					
Rel	-	-	-	-	-	-	-					
Volume	-	-	-	-	-	-	-					
Rel	-	-	-	-	-	-	-					
Volume	-	-	-	-	-	-	-					
Rel	-	-	-	-	-	-	-					
Volume	-	-	-	-	-	-	-					
Rel	-	-	-	-	-	-	-					
Volume	-	-	-	-	-	-	-					
Rel	-	-	-	-	-	-	-					
Volume	-	-	-	-	-	-	-					
Rel	-	-	-	-	-	-	-					
Volume	-	-	-	-	-	-	-					
Rel	-	-	-	-	-	-	-					
Volume	-	-	-	-	-	-	-					
Rel	-	-	-	-	-	-	-					
Volume	-	-	-	-	-	-	-					
Rel	-	-	-	-	-	-	-					
Volume	-	-	-	-	-	-	-					
Rel	-	-	-	-	-	-	-					
Volume	-	-	-	-	-	-	-					
Rel	-	-	-	-	-	-	-					
Volume	-	-	-	-	-	-	-					
Rel	-	-	-	-	-	-	-					
Volume	-	-	-	-	-	-	-					
Rel	-	-	-	-	-	-	-					
Volume	-	-	-	-	-	-	-					
Rel	-	-	-	-	-	-	-					
Volume	-	-	-	-	-	-	-					
Rel	-	-	-	-	-	-	-					
Volume	-	-	-	-	-	-	-					
Rel	-	-	-	-	-	-	-					
Volume	-	-	-	-	-	-	-					
Rel	-	-	-	-	-	-	-					
Volume	-	-	-	-	-	-	-					
Rel	-	-	-	-	-	-	-					
Volume	-	-	-	-	-	-	-					
Rel	-	-	-	-	-	-	-					
Volume	-	-	-	-	-	-	-					
Rel	-	-	-	-	-	-	-					
Volume	-	-	-	-	-	-	-					
Rel	-	-	-	-	-	-	-					
Volume	-	-	-	-	-	-	-					
Rel	-	-	-	-	-	-	-					
Volume	-	-	-	-	-	-	-					
Rel	-	-	-	-	-	-	-					
Volume	-	-	-	-	-	-	-					
Rel	-	-	-	-	-	-	-					
Volume	-	-	-	-	-	-	-					
Rel	-	-	-	-	-	-	-					
Volume	-	-	-	-</								

enumeration list of Trees in Road allignment Koriyangan to Lal, Puzanaru,
 & alq, in District D.P.F Budhag baat dhangiao & Block Nalhar Range

S. No.	Sp.	Dir	Class	Remarks
1.	Deo	42/43	IIA	Green
2.	- " -	54/55	II B	- " -
3.	- " -	45/46	IIA	- " -
4.	- " -	32/33	III	- " -
5.	- " -	22/23	IV	- " -
6.	- " -	30/31	III	- " -
7.	Rai	37/38	III	- " -
8.	- " -	20/21	IV	- " -
9.	Deo	60/61	IA	- " -
10.	- " -	32/33	III	- " -
11.	- " -	76/77	IB	- " -
12.	Rai	20/21	IV	- " -
13.	Deo	62/63	IA	- " -
14.				
15.				
16.				

ABSTRACT

	IV	III	IIA	IIB	IA	IB	Total
Deo.	1	3	2	1	2	1	= 10
Rai	2	1	-	-	-	-	= 3

BL. Ganga
 Budhag baat dhangiao
 Total = 13
 Kunal Kishore
 w/f

[Handwritten signature]

**NAME OF WORK/ PROPOSAL :- CONSTRUCTION OF KANDHA
TO LOT MURAHLA ROAD KM.0/00 TO 17/260.**


File No. :- FP/HP/ROAD/37179/2018


Date of Proposal :- 19-12-2018

CHECK LIST SERIAL NUMBER -20

**JOINT CERTIFICATE REGARDING NON-AVAILABILITY OF
NON FOREST LAND FOR RAISING COMPENSATORY
PLANTATION**

This is to certify that all the Government waste land in this district is considered as forest land in view of 1952 Notification of Government of Himachal Pradesh. Hence there is non-availability of suitable non forest land within the jurisdiction of **Nachan** Forest Division, for raising of compensatory afforestation in lieu of diversion of **10.3574 HA** Forest Land for the ~~Construction of Kandha To Lot Murahla Road Km.0/00 To 17/260.in Tehsil Chachyot District Mandi (HP).~~


Divisional Forest Officer,
.....**Nachan**..... Forest Division,


Collector,
Mandi District.

**CERTIFICATE FOR NON-AVAILABILITY OF NON FOREST
LAND FOR RAISING COMPENSATORY PLANTATION**

Certified that more than 50% of the total geographical in the State of Himachal Pradesh is in the category of "Forest". It is further certified that no suitable non-forest land is available for raising compensatory plantation in the State. Hence the compensatory Afforestation shall be done in degraded forest land on double the area being diverted for the **Construction of Kandha To Lot Murahla Road Km.0/00 To 17/260.in Tehsil Chachyot District Mandi (HP).**

Chief Secretary,
to the Government of H.P


**NAME OF WORK/ PROPOSAL :- CONSTRUCTION OF KANDHA
TO LOT MURAHLA ROAD KM.0/00 TO 17/260.**

File No. :- FP/HP/ROAD/37179/2018

Date of Proposal :- 19-12-2018

CHECK LIST SERIAL NUMBER - 23

II	Documents / Information Required for Proposals for Roads Railways line Canals and Transmission Lines				
23	The following information/ documents must be given. a) Length and width of road/railway line/canals/transmission line and non-forest area.	Purpose	Length (kms)	Width (mtrs)	Area (Hact.)
C/o Road in Forest Area		15.671	5.68	8.9012	
Dumping Site				1.4562	
Total Forest Land				10.3574	
C/o Road Non Forest Area		1.588	5.68	0.9022	
Total Land				11.2596	
b) In case of expansion of the already existing road/railway line/canal, linear plan clearly showing in distinct colours the already existing width of the proposed road/ railway line/ canal to be expanded and the remaining width of the protect forest strip which would be left after expansion.		NA			
c) In case of transmission line, the following details may also be given:- i) Number of towers to be erected both in forest and non-forest area. ii) Width of the right of way for transmission line		NA			


**Executive Engineer
Gohar Division
HPPWD Gohar**

Cost Benefit Analysis Guidelines for forest land diversion-2017

Nature of Project:- Construction of Kandha To Lot Murahla Road Km.0/00 To 17/260. in the state of Himachal Pradesh.


File No. :- FP/HP/ROAD/37179/2018

Date of Proposal :- 19-12-2018

Purpose:-This cost benefit Analysis is being undertaking for Proposed Diversion of Forest Land Being affected due to Construction of Kandha To Lot Murahla Road Km.0/00 To 17/260. in the state of Himachal Pradesh.

Guidelines for concluding cost-benefit analysis for projects Involving forest diversion


- (i) While considering proposal for diversion of forest land for non-forestry use, it is essential that ecological and environmental losses and eco-economic distress caused to the people who are displaced are weighted against economic and social gains.
- (ii) Whenever the forest land is involved in the development projects, the cost of ecosystem services and fragmentation of habitat of wildlife and economic distress caused to people dependent on forests and the cost of settlement of people dependent on forest should also be added as the cost of forest diversion in addition to the standard project cost which would have been incurred by the user agencies without involvement of forest land while conducting the cost benefit analysis of the project. Similarly the benefits from the project accruing due to diversion of forest land and used in the project should also be accounted for in the benefits component in addition to the standard benefits of the project which would have been accrued without involvement of forest land while conducting the cost benefit analysis and determining the benefit and cost ratio (BC ratio).
- (iii) the cost of compensatory afforestation and its maintenance in future and soil & moisture conservation at present discounted value and future benefits from such compensatory forestation accruing over next 50 years monetized and discounted to the present value should be included as cost- and benefits respectively of compensatory afforestation while conducting the cost benefit analysis and determining the benefit and cost ratio (BC ratio).
- (iv) Table-A lists the details the types of projects involving forest land for which cost benefit analysis will be required Table-B lists the parameters according to which the cost aspect of forest land diverted for the development projects will be determined, while Table-C lists the parameters for assessing the benefits accruing to the project using of forest land.
- (v) A cost-benefit analysis as above should accompany the proposals sent to the Central Government for forest clearance under the Forest Conservation Act.


**Executive Engineer
Gohar Division
HPPWD Gohar**

Cost Benefit Analysis Guidelines for forest land diversion- 2017

Table-A: Cases under which a cost-benefit analysis for forest diversion are required


No.	Nature of Proposal	Applicable/ Not Applicable	Remarks
1	All categories of proposals involving forest land up to 20 hectares in plains and up to 5 hectare in hills.	Not applicable	These proposals may be considered on a case to case basis and value judgment.
2	Proposal for defense installation purposes and oil prospecting (prospecting only)	Not applicable	
3	Habitation, establishment of industrial units, tourist lodges complex and other building construction.	Not applicable	
4	All other proposals involving forestland more than 20 hectares in plains and more than 5 hectares in hills including roads, transmission lines, minor, medium and major irrigation projects, hydro projects, mining activity, railway lines, location specific installations centers, TV towers etc.	Applicable	These are cases where a cost-benefit analysis is necessary to determine when diverting the forest land to non-forest use in the overall public interest.


**Executive Engineer
Gohar Division
HPPWD Gohar**

Cost Benefit Analysis Guidelines for forest land diversion-2017

Table-B: Estimation of cost of forest diversion


No.	Parameters	Remarks
1	Ecosystem services losses due to proposed forest diversion.	Economic value of loss of eco-system services due to diversion of forests shall be the net present value (NPV) of the forest land being diverted as prescribed by the Central Government (MoEF& CC). Note: In case of National Parks the NPV shall be ten (10) times the normal NPV and in case of Wildlife Sanctuary the NPV shall be five (5) times the normal NPV or otherwise prescribed by the ministry or any other competent authority.
2	Loss of animal husbandry productivity, including loss of fodder.	Nil
3	Cost of human resettlement	Nil
4	Loss of public facilities and administrative infrastructure (Roads, Building, Schools, Dispensaries, Electric lines, Railways etc.) on forest land, which would require forest land if these facilities were diverted due to this project	No loss of public facilities is taking place and no administrative infrastructure (Roads, Building, Schools, Dispensaries, Electric lines, Railways etc.) will be destroyed.
5	Environment losses erosion effect on hydrological cycle, wildlife, habitation, micro climatic racting of ecological balances.	$5.68 \times 657000 = 3731760$ (37.31 Lac)
6	Suffering of austeers.	Nil
7	Habitat Fragmentation Cost.	Nil
8	Compensatory afforestation and soil & moisture conservation cost.	The actual cost of compensatory afforestation and soil & moisture conservation and its maintenance in future at present discounted value.


**Executive Engineer
Gohar Division
HPPWD Gohar**

Cost Benefit Analysis Guidelines for forest land diversion-2017

Table-C: Existing guidelines for estimating benefits of forest-diversion in CBA

No.	Parameters	Remarks
1	Increase in productively attribute to the specific project	Mobility is difficult and time taking in mountainous region. The productivity of the commercial and industrial activities for which transportation shall take place. Besides it will increase the tourism.
2	Benefits to economy due to the specific project	The project will yield significant economic benefit to the state. Construction of road will lead to much better connectivity, which will play significant role in improving the socio-economic condition of the people of the state in any folds.
3	No. of population benefited due to specific project.	Entire population i.e. 1933 souls shall be benefited from the project.
4	Economic benefits due to of direct and indirect employment due to the Specific project.	Approximate 69643 man days of temporary employment will be generated for the construction period of 24 months.
5	Economic benefits due to compensatory afforestation	The compensatory afforestation amount will be deposited to forest department. There will be various employment generated for execution as well as maintenance of the CA work.



**Executive Engineer
Gohar Division
HPPWD Gohar**

Note-1: Net Present value (NPV) of environment and ecosystem services loss:

The concept of Net Present value of the forest land diverted is a scientific method of calculating the environmental cost and other losses caused due to diversion of forest land for non-forestry purposes. The NPV represents the net value of various ecosystem services and other environmental services in monetary terms which the forest would have provided if the forest would not have been diverted.

Note-2: Possession value of forest land diverted:

The forest land diverted for the project such as irrigation, hydropower, railways, roads, wind, and transmission lines and mining etc are unlikely to be returned and remains in possession of the user agencies. Therefore 30% of the net present value (NPV) of forest land diverted or market rate of adjoining area in the district should be added as a cost component as "possession value of forest land" in addition to the environmental costs due to loss of forests.


**Executive Engineer
Gohar Division
HPPWD Gohar**

**JOINT INSPECTION OF HPPWD ROAD BY COMMITTEE CONSTITUTED BY H.P. STATE
GOVERNMENT FOR DIVERSION OF FOREST LAND FOR NON FORESTRY PURPOSE
U/S 2 OF FCA 1980.**

**NAME OF WORK:- CONSTRUCTION OF KANDHA TO LOT MURAHLA ROAD KM.
0/00 TO 17/260.DIVERSION OF 10.3574 HECT. OF FOREST
LAND IN FAVOUR OF HPPWD UNDER THE JURISDICTION OF
NACHAN FOREST DIVISION,DISTT. MANDI (H.P)**


In pursuance to the notification issued by the Principal Secretary (Forest) to the Govt. of Himachal Pradesh vide No. FFE-B-F-(3)-31/2012 dated 24.10.2013. and in compliance to the Judgment of the Hon'ble High Court of Himachal Pradesh in CWP No.5600 of 2012 dated September 05, 2013 titled as "Shri Manoj Kumar S/o Shri Shiv Charan Vs GOI and others" linked with COPC No.56 of 2009), the following constituted committee has inspected the work of *Construction of Kandha To Lot Murahla Road Km. 0/00 to 17/260.on dated :05-11-2020.*


- | | | |
|-----|--|--------------------|
| I | Sh. S.K Musafir , (IFS)
Chief Conservator of Forest,
Forest Circle Mandi (HP) | (Chair Person) |
| II | Sh. Er. Vijay Chaudhary
Superintending Engineer,
1 st Circle HPPWD Mandi | (Member Secretary) |
| iii | Sh. T.R Dhiman, (HPFS)
Divisional Forest Officer,
NachanForest Division | (Member) |
| IV | Sh. Anil Bhardwaj, (HAS)
Sub Divisional Officer,(Civil)
Chachyot at Gohar
Distt. Mandi (HP) | (Member) |
| V | Sh. Er. Ramesh singh
Executive Engineer,
Gohar Division
HPPWD, Gohar | (Member) |


The committee noted the following facts of the proposal under consideration :-


Sr. No.	Description	Remarks
1	Name of the Circle/ Distt./ Division/ Tehsil/ Range	Mandi/Mandi/Nachan/ Chachyot/Nachan
2	Name of the road including kilometer from to	CONSTRUCTION OF KANDHA TO LOT MURAHLA ROAD KM. 0/00 TO 17/260.DIVERSION OF 10.3574 HECT. OF FOREST LAND IN FAVOUR OF HPPWD UNDER THE JURISDICTION OF NACHAN FOREST DIVISION,DISTT. MANDI (H.P)
3	Total length of the road passing through the forest area and private area	15.671 km length of road is passing through forest land having an area of 8.9012 Hact. and 1.588 km length is passing through private land having an area 0.9022 Hact.
4	Length of the road from which forest land has already been broken/ already constructed.	3.100 km. (3.100*3.5) =1.0850 hac.
5	Length of the road and extent (in hectare) passing through forest	15.671 KM (8.9012Hact.)
6	Date of starting the work	Since, the violation has not been done by HPPWD; date of start of work is not available with the department.
7	Name of the organization which constructed the road	Local People/ Panchayat.
8	For completing the work whether there is need to use additional forest area or alignment can be changed without further use of forest land.	Yes. For completing the work additional forest area is required as alignment cannot be changed.
9	If not, total length of the road for which forest area is required for completing the work (including the forest area used and to be used)	Total length of the road passing through forest land =15.671 km and total forest area required including the existing track/road =10.3574 Hact.(including Dumping Sites.)
		(1) Forest area already used. 3.100* 3.5 1.0850 HA
		(2) Forest area to be used 3.100*2.18 0.6758 HA 12.571 *5.68 7.1404 HA
		(3) Dumping Sites 1.4562 HA
		Total Forest Land required for new Cutting. Total (2+3) 9.2724 HA
		Total Area of Forest Land. Total (1+2+3) 10.3574 HA
10	Detail of the damages caused to bio-diversity including number of trees felled other than breaking the earth (which is already covered under point 5 above)	As per record, no damage has been done to bio-diversity except cutting of the earth.

11	Detail of the soil conservation/ engineering works necessary on the upper and lower sides of the road for its strengthening and avoiding landslides.	No debris would be dumped along the road. The road construction would be in half cutting and half filling pattern. The surplus muck/soil would be dumped in the earmarked dumping sites and no damage to the existing flora would be caused. The proposal involves 60 No. R/Walls, 50 No. B/Walls which will help in retaining and stabilizing the soil strata & crate work R/walls for dumping sites are also proposed.
12	Estimated expenditure for carrying out these engineering works Total :-	R/Walls = 60,00,000/- B/Walls = 50,00,000/- Crate Walls = 20,00,000/- vegetative works = 5,00,000/- 1,15,00,000
13	Recommendations of the committee should include length in kilometers, extent of forest land additionally required for completing the work, expenditure to be incurred on engineering/ vegetative works necessary for stabilizing the soil/ boulders and upper and lower sides of the road etc.	The committee observed that the total length of proposed road is 17.260 km , out of which 15.671 km road would pass through forest area involving 10.3574 Hact. forest land (including dumping sites). An amount of Rs. 115 Lakhs is likely to be incurred on engineering / vegetative works necessary for stabilization of the soil / cut slopes. (ii) The user agency undertakes to pay the penal amount, if any, to be levied by Regional Officer/MOEF Dehradun.


Executive Engineer,
Gohar Division
HPPWD, Gohar


Divisional Forest Officer,
Nachan Forest Division
Distt. Mandi (H.P)


Sub Divisional Officer,(Civil)
Chachyot at Gohar
Distt. Mandi (HP)


Superintending Engineer,
1st Circle HPPWD Mandi
Distt.Mandi (H.P)


Chief Conservator of Forest,
Forest Circle Mandi (HP)
Distt.Mandi (H.P)

FULL TITLE OF PROJECT :- CONSTRUCTION OF KANDHA TO LOT MURAHLA ROAD KM.0/00 TO 17/260.


File No. :-

Date of Proposal :-

STATEMENT SHOWING THE ROAD/CANAL/RAILWAY LINE TO BE CONSTRUCTED FROM CONSTRUCTION OF KANDHA TO LOT MURAHLA ROAD KM.0/00 TO 17/260.

S.No.	RD		Distance in mtr.			Width of right of way	Area of Road		Total Area in Sqm.	Name of village/Mahal and forest area nearly	Muck/ Debries to be produce	Muck/ Debries to produce locally from 50%	Muck/Debries dumped locally for work 50%	Remarks
	From	To	Forest land (in mtr.)	Non Forest Land (in mtr.)	Total (in mtr.)		Forest land	Non Forest land						
1	0/00	0/136	0.00	136.00	136.00	5.58	0.00	758.88	758.88	Ghulach				Road to be proposed
2	0/136	1/320	1184.00	0.00	1184.00	5.58	6606.72	0.00	6606.72	Ghulach				Road to be proposed
3	1/320	1/370	0.00	50.00	50.00	5.58	0.00	279.00	279.00	Ghulach				Road to be proposed
4	1/370	6/810	5440.00	0.00	5440.00	5.58	30355.20	0.00	30355.20	Ghulach				Road to be proposed
5	6/810	6/914	0.00	104.00	104.00	5.58	0.00	580.32	580.32	Ghulach				Road to be proposed
6	6/914	6/944	30.00	0.00	30.00	5.58	167.40	0.00	167.40	Ghulach				Road to be proposed
7	6/944	6/978	0.00	34.00	34.00	5.58	0.00	189.72	189.72	Ghulach				Road to be proposed
8	6/978	7/645	667.00	0.00	667.00	5.58	3721.86	0.00	3721.86	Chatruhan				Road to be proposed
9	7/645	7/841	0.00	196.00	196.00	5.58	0.00	1093.68	1093.68	Chatruhan				Road to be proposed
10	7/841	7/898	57.00	0.00	57.00	5.58	318.06	0.00	318.06	Chatruhan				Road to be proposed
11	7/898	8/000	0.00	102.00	102.00	5.58	0.00	569.16	569.16	Chatruhan				Road to be proposed
12	8/000	10/944	2944.00	0.00	2944.00	5.58	16427.52	0.00	16427.52	Chatruhan				Road to be proposed
13	10/944	10/963	0.00	19.00	19.00	5.58	0.00	106.02	106.02	Chatruhan				Road to be proposed
14	10/963	11/036	73.00	0.00	73.00	5.58	407.34	0.00	407.34	Chatruhan				Road to be proposed
15	11/036	11/144	0.00	108.00	108.00	5.58	0.00	602.64	602.64	Lot				Road to be proposed

16	11/144	11/234	90.00	0.00	90.00	5.58	502.20	0.00	502.20	Lot				Road to be proposed
17	11/234	11/326	0.00	92.00	92.00	5.58	0.00	513.36	513.36	Lot				Road to be proposed
18	11/326	11/334	8.00	0.00	8.00	5.58	44.64	0.00	44.64	Lot				Road to be proposed
19	11/334	11/397	0.00	63.00	63.00	5.58	0.00	351.54	351.54	Lot				Road to be proposed
20	11/397	16/125	4728.00	0.00	4728.00	5.58	26382.24	0.00	26382.24	Lot				Road to be proposed
21	16/125	16/397	0.00	272.00	272.00	5.58	0.00	1517.76	1517.76	DPF Deot				Road to be proposed
22	16/397	16/399	2.00	0.00	2.00	5.58	11.16	0.00	11.16	DPF Deot				Road to be proposed
23	16/399	16/483	0.00	84.00	84.00	5.58	0.00	468.72	468.72	DPF Deot				Road to be proposed
24	16/483	16/496	13.00	0.00	13.00	5.58	72.54	0.00	72.54	DPF Deot				Road to be proposed
25	16/496	16/647	0.00	151.00	151.00	5.58	0.00	842.58	842.58	DPF Deot				Road to be proposed
26	16/647	16/677	30.00	0.00	30.00	5.58	167.40	0.00	167.40	DPF Deot				Road to be proposed
27	16/677	16/767	0.00	90.00	90.00	5.58	0.00	502.20	502.20	DPF Deint				Road to be proposed
28	16/767	17/007	240.00	0.00	240.00	5.58	1339.20	0.00	1339.20	DPF Deint				Road to be proposed
29	17/007	17/095	0.00	88.00	88.00	5.58	0.00	491.04	491.04	DPF Deint				Road to be proposed
30	17/095	17/260	165.00	0.00	165.00	5.58	920.70	0.00	920.70	DPF Deint				Road to be proposed
Total:-			15671.00	1589.00	17260.00		89011.28	9025.52	98036.80		147055.00	73527.50	73527.50	


Executive Engineer,
Gohar Division
HPPWD Gohar


FULL TITLE OF PROJECT :- CONSTRUCTION OF KANDHA TO LOT MURAHLA ROAD KM.0/00 TO 17/260.

File No. :-

Date of Proposal :-

**STATEMENT SHOWING THE ROAD/CANAL/RAILWAY LINE TO BE CONSTRUCTED FROM CONSTRUCTION OF KANDHA TO LOT MURAHLA ROAD
KM.0/00 TO 17/260.**

S.No	RD		Distance in mtr.			Width of right of way	Area of Road		Total Area in Sqm.	Name of village/Muhal and forest area nearly	Muck/Debris to produce Total cum	Muck/Debris to produce locally from 50%	Muck/Debris dumped locally for work 50%	Remarks
	From	To	Forest land (in mtr.)	Non Forest Land (in mtr.)	Total (in mtr.)		Forest land	Non Forest land						
1	0/00	17/260	15671	1589	17260.00	5.68	15671 x 5.68 = 89011.28 Sqm OR 8.9011 Hec.	1589 x 5.68 = 9025.52 Sqm OR 0.9026 Hec.	17260 x 5.68 = 98036.8 Sqm OR 9.8037 Hec.	Dayol	147055.00	73527.50	73527.50	


Executive Engineer,
Gohar Division
HPPWD Gohar

**FULL TITLE OF PROJECT :- CONSTRUCTION OF KANDHA TO LOT MURAHLA
ROAD KM.0/00 TO 17/260.**

File No. :- FP/HP/ROAD/37179/2018


Date of Proposal :- 19-12-2018

DETAIL OF MUCK/DEBRIES TO BE PRODUCED

**Name Of Work:- CONSTRUCTION OF KANDHA TO LOT MURAHLA ROAD
KM.0/00 TO 17/260. TO BE CONSTRUCTED IN DISTRICT MANDI STATE
HIMACHAL PRADESH.**

Detail of quantity to be produced and used during the construction of road

Sr. No.	Description of items	Quantity
	Total quantity to be produced during construction	147055.00
1	To be used for soling of road (6.5%), wearig of road (6.5%) and filling behind retaining walls of road (20%) total (33%)	48528
2	To be used for local use for construction of road average (total 33%)	48528
3	Total Quantity to used (2+3)	97056
5	Net quantity to be dumped (3-(1+2))	49999.00
6	Soil factor 40%	20000
	G-Total (4+5):-	69999.00



**Executive Engineer,
Gohar Division
HPPWD Gohar**

PERFORMA-V

STATEMENT SHOWING DETAIL OF PLACES FOR DISPOSAL OF MUCK/DEBRIS OF CONSTRUCTION OF KANDHA TO LOT MURAHLA ROAD KM.0/00 TO 17/260. TO BE CONSTRUCTED IN DISTRICT MANDI STATE HIMACHAL PRADESH.

Sr. No.	Name of dumping places	Location of Dumping place i.e. village Kharsa No.	Slope of dumping place	Length and width (in mtrs.) and Area of Dumping place (in sqm.)	Quantity of muck/Debris to be dumped [in 1000 cum]	Height of dumping expected.	Remarks (Area in bigha)
1	1st Dumping Place : Ghulach	RD 0/00 to 1/320 Khasra No.89/2	1:7	20.4 x 20 = 408 Sqm	1224.00	3.00	0.0408
2	2nd Dumping Place : Ghulach	RD 1/370 to 6/810 Khasra No.93/3	1:7	60.5 x 20 = 1210 Sqm	3630.00	3.00	0.121
3	3rd Dumping Place : Chatruhan	RD 8/000 to 10/944 Khasra No.87/1	1:7	80.9 x 20 = 1618 Sqm	5501.20	3.40	0.1618
4	4th Dumping Place : Lot	RD 8/000 to 10/944 Khasra No.490/1	1:7	80.9 x 20 = 1618 Sqm	6472.00	4.00	0.1618
5	5th Dumping Place : Lot	RD 11/397 to 16/125 Khasra No.490/4	1:7	80.9 x 20 = 1618 Sqm	6472.00	4.00	0.1618
6	6th Dumping Place : Lot	RD 11/397 to 16/125 Khasra No.512/2	1:7	80.9 x 20 = 1618 Sqm	6472.00	4.00	0.1618
7	7th Dumping Place : DPF Deot	RD 11/397 to 16/125 Khasra No.17/2	1:7	80.9 x 20 = 1618 Sqm	6472.00	4.00	0.1618
8	8th Dumping Place : DPF Deint	RD 0/843 to 1/638 Khasra No.67/4	1:7	80.9 x 20 = 1618 Sqm	6472.00	4.00	0.1618
9	9th Dumping Place : DPF Deint	RD 0/843 to 1/638 Khasra No.67/10	1:7	80.9 x 20 = 1618 Sqm	6472.00	4.00	0.1618
10	10th Dumping Place : DPF Deint	RD 0/843 to 1/638 Khasra No.67/14	1:7	80.9 x 20 = 1618 Sqm	6472.00	4.00	0.1618
			Total:-	14562	70059.20		1.4562


Say 1.4562


Executive Engineer,
Gohar Division
HPPWD Gohar

PROFORMA-III (REFER ITEM-8)

**STATEMENT SHOWING DUMPING QUANTITY OF MUCK/DEBRIS TO BE DUMPED WITH OTHER DETAIL FOR PROJECT CONSTRUCTION OF KANDHA
TO LOT MURAHLA ROAD KM.0/00 TO 17/260. IN DISTRICT MANDI**

Sr. No.	Name of component from Muck/Debris is to be produced	Total Qty. of Muck/Debris to be produced (000M3) (in Cum)	Qty. of Muck/Debris to be utilized locally (000M3) (in Cum)	Qty. of Muck/Debris to be Dumped on compact basis (000M3) (in Cum)	Factor of increase in Vol. for Dumping (in Cum)	Qty. of Muck/Debris to be Dumped on basis of increase (000M3) (in Cum)	Name of dumping places	Slop of dumping place	Location of Dumping place, Police Station & Nearby road	Distance of dumping place from river (In KMS)	Area of dumping place with Length and Breadth (In hect)	Area of forest land out of land in Column-10 (In hect)	Height of Muck/Debris dump expected (Vol. Area) (in mtrs.)	Remarks
1	2	3	4	5	6	7	8	14	10	11	12	13	14	15
1	Formation cutting work	147055.00	66% = 97056.00	34% = 49999.00	1.40	69999.00	Ghulach, Chatruhan, Lot,DPF Deot, DPF Deint	1H : 3V			1.4562	10.3574	7.98	


**Executive Engineer,
Gohar Division
HPPWD Gohar**

**NAME OF WORK/ PROPOSAL :- CONSTRUCTION OF KANDHA
TO LOT MURAHLA ROAD KM.0/00 TO 17/260.**

File No. :- FP/HP/ROAD/37179/2018

Date of Proposal :- 19-12-2018

CERTIFICATE

It is certified that the construction work of "**CONSTRUCTION OF KANDHA
TO LOT MURAHLA ROAD KM.0/00 TO 17/260.**" has not been started by
the Public Works Department so far. Thus there is no violation of Forest
Conservation Act. 1980.


**Executive Engineer
Gohar Division
HPPWD Gohar**


**NAME OF WORK/ PROPOSAL :- CONSTRUCTION OF KANDHA
TO LOT MURAHLA ROAD KM.0/00 TO 17/260.**

File No. :- FP/HP/ROAD/37179/2018

Date of Proposal :- 19-12-2018

CERTIFICATE

Certified that the alignment "**CONSTRUCTION OF KANDHA TO LOT
MURAHLA ROAD KM.0/00 TO 17/260**", is final and not likely to be
changed at any stage.


**Executive Engineer
Gohar Division
HPPWD Gohar**