

**FULL TITLE OF THE PROJECT:-**

Water Supply Scheme (WSS) Manthpora Dardpora

**Proposal No:-**

FP/JKWATER/143738/2021

**Date of proposal: -**

19-06-2021

**JOINT SITE INSPECTION REPORT.**

A proposal has been submitted under the Forest (Conservation) Act 1980 for use of forest land for non forestry purpose. The subject envisages the use of forest land in compartment.43/SL Water Supply Scheme (WSS) Manthpora Dardpora The site inspection of the land involved in the proposal has been done by us on dated 02-07-2021.


On the inspection of the site, it is found that the land requires by the user agency is a forest land measuring 0.05 Hac. The geo coordinates is given as under.


(A)


N= 34° 28'57.08"  
E= 74° 28'30.16"

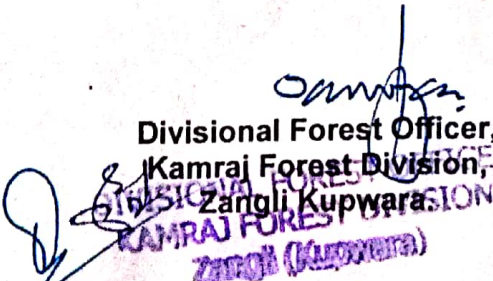
(B)

N= 34° 29'04.01"  
E= 74° 28'24.94"

  
Block Officer,  
Dardpora Block

  
Range Officer,  
South Lolab  
SOUTH LOLAB RANGE

  
Executive Engineer,  
PHE Division, Kupwara,  
Executive Engineer  
P.H.E. Division  
Kupwara

  
Divisional Forest Officer,  
Kamraj Forest Division,  
Zangli Kupwara  
KAMRAJ FOREST DIVISION  
ZANGLI (KUPWARA)