

FULL TITLE OF THE PROJECT:-

Water Supply Scheme (WSS) Manthpora Dardpora

Proposal No:-

FP/JK/WATER/143738/2021


Date of proposal: -

19-06-2021


Calculation of area (length & breadth) of proposed forest land involved for non forestry use.


S. No	District	Division	Range	Comptt. No.	Forest area* proposed for diversion (Ha) Length/Width	Protected area, if any (Hac)	Remarks
1	2	3	4	5	6	7	8
1	Kupwara	Kamraj	South Lolab	43/SL	1. Intake chamber 14.3m x 10.00m = 143sqm	-	
2					2. Coll Chamb /Spring protection = 15.00m x 10.00m =150sqm	-	
3					3. Intake Main 1 = 283.00m x 0.30m =84.90sqm	-	
4					4. Intake Main 2 = 407.00m x 0.30m =122.10 sqm.	-	
5					Total = 500sqm = 0.05 Hac.	-	
6						-	
Grand Total					0.05 Hac	-	-

* In case of linear projects, length and width may also be provided along with area in Col. (6)


Block Officer
Dardpora Block


Range Officer
South Lolab.


Executive Engineer,
P.H.E. Division, Kupwara.
P.H.E. Division
Kupwara


Divisional Forest Officer,
Kamraj Forest Division,
Zangli (Kupwara)