

FORM - A

Form for seeking prior approval of Central Government under section 2 of the Forest(Conservation) Act,1980 for
Diversion of fresh forest area

PART - I

(To be filled up by User Agency)

A. General Details**A-1. Project Details**

(i). Proposal No. : FP/UK/ROAD/41674/2019

(ii). Name of Project for which Forest Land is required : Naudkhal mala Km & to kota motor road stage I under PMGSY 12.05 KM

(iii). Short narrative of the proposal and Project/scheme for which the forest land is required :
This Project benefit for village Mala and Kota with total population 1463 to connect with Motor road. The construction of this road local people will be able to connect with district roads, hospital, school district head quarter and other routes and will be facilitated in traffic.

(iv). State : Uttarakhand

(v). Category of the Proposal : Road

(vi). Shape of forest land proposed to be diverted : Linear

(vii). Estimated cost of the Project(Rupees in lacs) : 752.66

(viii). Area of forest land proposed for diversion(in ha.): 7.465

(ix). Non-forest land required for this project(in ha.): 4.5

(x). Total period for which the forest land is proposed to be diverted(in years): 99

A-2. Details of User Agency

(i). Name : PMGSY DUGADDA

(ii). Address1 : PIU DUGADDA , NPCC PMGSY ,VILL. KUNAU, PO GANGA BOGPUR, YAMKESHWAR

(iii). Address2 : NIL

(iv). State : Uttarakhand

(v). District : Pauri Garhwal

(vi). Pin : 249306

Joginder
PIU
PMGSY DUGADDA
PAURI GARHWAL (UK)

(vii). Landmark : NIL

(viii). Email address : pmgsydugadda@gmail.com

(ix). Landline Telephone No. : 135-2675725

(x). Fax No. : 135-

(xi). Mobile No. : 7088558899

(xii). Website (if any) : NIL

(xiii). Legal status of User Agency : Others

A-3. Details of Person Making Application

(i). First Name: VIKRAM

(ii). Middle Name: SINGH

(iii). Last Name: BHANDARI

(iv). Gender: Male

(v). Designation: AE

(vi). Address 1: PIU DUGADDA PMGSY WORK ,VILL. KUNAU,PO GANGA BOGPUR, YAMKESHWAR

(vii). Address 2: NIL

(viii). State: Uttarakhand

(ix). District: Pauri Garhwal

(x). Tehsil: Yamkeshwar

(xi). Pin: 249306

(xii). Landmark: NIL


(xiii). Email Address: pmgsydugadda@gmail.com

(xiv). Landline Telephone No.: 135-2675725

(xv). Fax No.: NIL

(xvi). Mobile No.: 7088558899

Joginder
PTU
PMGSY DUGADDA
PAURI GARHWAL (UK)

(xvii). Copy of documents in support of the competence/authority of the person making this application to make application on behalf of the User Agency: 

B. Details of land required for the Project

B-1. Details of proposal seeking prior approval of Central Government under the Act for diversion of forest land for the Project already submitted in the past

List of proposal submitted in Past							
S.no	Proposal Status.	Proposal No.	Moef File No.	Area Proposed for Diversion(Ha.)	Area Diverted(Ha.)	Date of In-Principle Approval	Date of Final Approval
NIL							

B-2. Details of forest land proposed to be diverted

B-2.1 Details of Divisions involved

Details of Divisions involved			
S.no	Division Name	Forest Land(ha.)	Non-Forest Land(ha.)
1.	Rajaji National Park Division	7.465	4.5
Total		7.465	4.5

B-2.2 Details of Districts involved

District wise breakup			
S.no	District Name	Forest Land(ha.)	Non-Forest Land(ha.)
1.	Pauri Garhwal	7.465	4.5
Total		7.465	4.5

B-2.3 Village wise breakup




Villages wise breakup			
S.no	Village	Forest Land(ha.)	Non-Forest Land(ha.)
1	bijani beat Gohri range RTR	1.05	0
2	mala	4.892	3.6
3	kota	1.523	0.9
Total		7.465	4.5

B-2.4 Component wise breakup



Component wise breakup			
S.no	Component	Forest Land(ha.)	Non-Forest Land(ha.)
1	road	6.005	4.5
2	muck	1.46	0
Total		7.465	4.5

Joginder
 PMGSY
 DUGADDA
 Pauri Garhwal (UK)

C. Maps of forest land proposed to be diverted

Division 1. : Rajaji National Park Division		
<p>(i). Area of forest land proposed to be diverted(in ha.) : 7.465</p> <p>(ii). Nature of the Project: Linear</p> <p>(b). No. of Segments : One</p>		
Segment wise details		
Segments	Segment Area(in ha.)	Kml File of Segments (To view KML file on google the same may be downloaded and then open if in google earth install in your computer).
1.	7.465	 View File
<p>(iii). Copy of Survey of India Toposheet indicating boundary of forest land proposed to be diverted: </p> <p>(iv). Scanned copy of the Geo-referenced map of the forest land proposed to be diverted prepared by using GPS or Total Station: </p>		

D. Justification for locating the Project in forest land and details of alternatives examined:

- (i). Copy of note containing justification for locating the Project in forest land: 
- (ii). Whether a copy of map indicating location of alternative examine is required to be provided:
Yes
- (a). Copy of map indicating location of alternative examined: 


E. Employment likely to be generated

- (i). Whether the Project is likely to generate employment?: Yes
- (ii). Permanent/Regular Employment(Number of persons): 0
- (iii). Temporary Employment(Number of person-days): 45000


F. Displacement of People due to the Project, if any.

- (i). Whether Project involves displacement?: No

G. Details of Cost-Benefit analysis for the Project


 PMGSY DUGADDA
 PAURI GARHWAL(UK)

(i). Whether the Project requires Cost-Benefit analysis?: Yes

(a). Copy of Cost-Benefit analysis: 

H. Status of Environmental Clearance

(i). Whether the Project requires Clearance under the Environment (Protection) Act 1986 ? : No

I. Status of Wildlife Clearance


(i). Whether the Project or a part thereof is located in any Protected Area or their Eco sensitive zone? : Yes

(a). Whether Project or a part thereof is located within a Protected Area ? : Yes

(b). Status of approval of the Supreme Court : Approval under cons

(ii). Status of approval of the Standing Committee of National Board for the Wildlife(NBWL) to the Project : Approval obtained

(a). MoEF File No : 6-154/2019 WL

(b). Copy of approval of Standing of the NBWL: 


(c). Date of Approval : 21 Jan 2020

J. Applicability of special provisions governing Scheduled Areas

(i). Whether the Project or a part thereof is located in a Scheduled Area? : No

K. Status of settlement of rights under the Forest Rights Act, 2006 on the forest land proposed to be diverted

(i). Whether the process for settlement of Rights under the Forest Rights Acts 2006 on the forest land proposed to be diverted has been completed? : Yes

(a). Copy of documentry evidence in support of settlement of rights under the Forest Rights Act, 2006 on the forest land proposed to be diverted: 

L. Details of land identified for Compensatory Afforestation























(i). Whether non-forest or Revenue forest land is required to be provided by User Agency?: No

(ii). Whether the area of non-forest land or Revenue forest land required to be provided by User Agency for raising Compensatory Afforestation is less than area of forest land proposed to be diverted ? : No







(iii) . Reason for not providing Non-Forest Land: Others

jo ginder
PTU
PMGSY DUGADDA
PAURI GARHWAL (UK)

Additional information Details

Documents		
S.No	Documents	Remarks
1		Undertaking by the User Agency to bear the cost of CA
2		Certificate that no violation of the FA 1980 has taken place
3		Oak Trees Details
4		Undertaking to provide alternative fuel wood ,kerosene or LPG to labourers involved in the project Undertaking to provide alternative fuel wood ,kerosene or LPG to labourer involved in the project
5		Estimates of RCC pillar for demarcation of Forest
6		Certificate that no historical monumental or religious place will be affected
7		Geologist report
8		certificate to follow the conditions imposed by task force
9		certificate to follow Geologist and Task force recommendation
10		NPV
11		Land Schedule
12		Bar Chart
13		Tree Details
14		Certificate of falling minimum of trees during the project work
15		Key plan
16		CA suitability of degraded land by DFO
17		Preliminary Joint Inspection report
18		Certificate for Muck Disposal plan
19		Drawing of muck disposal yard
20		Description of length and width of Road
21		Benefited Village(s) ,Families, Population Certificate
22		Certificate for Not staring the work

fojinder
 PTU
 PMGSY DUE TO
 PAURI GARHWAL (UK)

23		No alternative suitable non-forest land is available for the project and that demand is barest to the minimum
24		Understanding of payment of NPV, if Honable Supreme Court increases the rates of NPV
25		Aerial distance from park
26		Muck Disposal plan
27		Administrative and Financial sanction
28		EDS reply dated 23/06/2019


PIU
PMGSY DUGADDA
PAURI GARHWAL (UK)