

## FORM - A

Form for seeking prior approval of Central Government under section 2 of the Forest(Conservation) Act,1980 for  
Diversion of fresh forest area

### **PART - I**

(To be filled up by User Agency)

#### A. General Details

##### A-1. Project Details

(i). Proposal No. : FP/UK/ROAD/121750/2021

(ii). Name of Project for which Forest Land is required : Construction of Dungra (Bachansyu) to  
Arsein Motor road under State Sector

(iii). Short narrative of the proposal and Project/scheme for which the forest land is required :  
After construction of this road village Dungra (Arsein) will get educational, social, Transportation  
Health etc facilities.

(iv). State : Uttarakhand

(v). Category of the Proposal : Road

(vi). Shape of forest land proposed to be diverted : Linear

(vii). Estimated cost of the Project(Rupees in lacs) : 37.8

(viii). Area of forest land proposed for diversion(in ha.): 1.69

(ix). Non-forest land required for this project(in ha.): 0.59

(x). Total period for which the forest land is proposed to be diverted(in years): 100

##### A-2. Details of User Agency

(i). Name : PUBLIC WORK DEPARTMENT


(ii). Address1 : PWD PROVINCIAL DIVISION RUDRAPRAYAG

(iii). Address2 : UTTARAKHAND

(iv). State : Uttarakhand

(v). District : Rudraprayag

(vi). Pin : 246171

  
Executive Engineer  
Provincial Division P.W.D.  
Rudraprayag

(vii). Landmark : NIL

(viii). Email address : eepwd\_rpg@rediffmail.com

(ix). Landline Telephone No. : 1364-233204

(x). Fax No. : 1364-0

(xi). Mobile No. : 9536748167

(xii). Website (if any) : NIL

(xiii). Legal status of User Agency : State Government

A-3. Details of Person Making Application

(i). First Name: Er Indrajit

(ii). Middle Name: NIL

(iii). Last Name: Bose

(iv). Gender: Male

(v). Designation: EXECUTIVE ENGINEER

(vi). Address 1: P.D. PWD RUDRAPRAYAG

(vii). Address 2: NIL

(viii). State: Uttarakhand

(ix). District: Rudraprayag

(x). Tehsil: Rudraprayag

(xi). Pin: 246171

(xii). Landmark: NIL

(xiii). Email Address: eepwd\_rpg@rediffmail.com


(xiv). Landline Telephone No.: 1364-233204

(xv). Fax No.: NIL

(xvi). Mobile No.: 7500217670

Executive Engineer  
Provincial Division P.W.D  
Rudraprayag



(xvii). Copy of documents in support of the competence/authority of the person making this application to make application on behalf of the User Agency: 

## B. Details of land required for the Project

B-1. Details of proposal seeking prior approval of Central Government under the Act for diversion of forest land for the Project already submitted in the past

List of proposal submitted in Past							
S.no	Proposal Status.	Proposal No.	Moef File No.	Area Proposed for Diversion(Ha.)	Area Diverted(Ha.)	Date of In-Principle Approval	Date of Final Approval
NIL							

B-2. Details of forest land proposed to be diverted

B-2.1 Details of Divisions involved

Details of Divisions involved			
S.no	Division Name	Forest Land(ha.)	Non-Forest Land(ha.)
1.	Rudraprayag	1.69	0.59
Total		1.69	0.59

B-2.2 Details of Districts involved

District wise breakup			
S.no	District Name	Forest Land(ha.)	Non-Forest Land(ha.)
1.	Rudraprayag	1.69	0.59
Total		1.69	0.59


B-2.3 Village wise breakup

Villages wise breakup			
S.no	Village	Forest Land(ha.)	Non-Forest Land(ha.)
1	Dungra (Arsuin)	1.69	0.59
Total		1.69	0.59

B-2.4 Component wise breakup

Component wise breakup			
S.no	Component	Forest Land(ha.)	Non-Forest Land(ha.)
1	Road constuction	1.54	0.56
2	Muck dumping	0.15	0.0299
Total		1.69	0.5899

## C. Maps of forest land proposed to be diverted

  
Executive Engineer  
Provincial Division P.W.D.  
Rudraprayag








## Division 1. : Rudraprayag

(i). Area of forest land proposed to be diverted(in ha.) : 1.69

(ii). Nature of the Project: Linear

(b). No. of Segments : One

Segment wise details		
Segments	Segment Area(in ha.)	Kml File of Segments (To view KML file on google the same may be downloaded and then open if in google earth install in your computer).
1.	1.69	 <a href="#">View File</a>

(iii). Copy of Survey of India Toposheet indicating boundary of forest land proposed to be diverted: (iv). Scanned copy of the Geo-referenced map of the forest land proposed to be diverted prepared by using GPS or Total Station: D. Justification for locating the Project in forest land and details of alternatives examined:(i). Copy of note containing justification for locating the Project in forest land: (ii). Whether a copy of map indicating location of alternative examine is required to be provided:  
Yes(a). Copy of map indicating location of alternative examined: E. Employment likely to be generated

(i). Whether the Project is likely to generate employment?: Yes

(ii). Permanent/Regular Employment(Number of persons): 0

(iii). Temporary Employment(Number of person-days): 12995


F. Displacement of People due to the Project, if any

(i). Whether Project involves displacement?: No

G. Details of Cost-Benefit analysis for the Project

(i). Whether the Project requires Cost-Benefit analysis?: No

H. Status of Environmental Clearance

  
Executive Engineer  
Provincial Division P.W.D  
Rudraprayag



(i). Whether the Project requires Clearance under the Environment (Protection) Act 1986 ? : No

I. Status of Wildlife Clearance


(i). Whether the Project or a part thereof is located in any Protected Area or their Eco sensitive zone? : No

J. Applicability of special provisions governing Scheduled Areas

(i). Whether the Project or a part thereof is located in a Scheduled Area? : No

K. Status of settlement of rights under the Forest Rights Act, 2006 on the forest land proposed to be diverted

(i). Whether the process for settlement of Rights under the Forest Rights Acts 2006 on the forest land proposed to be diverted has been completed? : Yes

(a). Copy of documentry evidence in support of settlement of rights under the Forest Rights Act, 2006 on the forest land proposed to be diverted: 




L. Details of land identified for Compensatory Afforestation


(i). Whether non-forest or Revenue forest land is required to be provided by User Agency?: Yes

(ii). Whether the area of non-forest land or Revenue forest land required to be provided by User Agency for raising Compensatory Afforestation is less than area of forest land proposed to be diverted ? : No


(iii). No. of districts involved for raising Compensatory Afforestation: 1

(iv). No. of patches: One

District 1. : Rudraprayag	
(a). Village:	Srikot Lagga Dungra
(b). Area(in ha.):	3.38
(c). Copy of KML file of the patch:	 <a href="#">View File</a>
(d). Khasra details:	867, 868
(e). Present owner:	Others
(f). Copy of ownership proof:	
(g). Copy of Mou/agreement executed between the Present owner and the User Agency:	





















  
Executive Engineer  
Provincial Division P.W.D  
Rudraprayag


(h). Copy of non encumbrance certificate for the forest land: 

(v). Scanned copy of the map of the land identified for creation of Compensatory Afforestation prepared by using GPS or Total Station: 











(vi). Copy of Survey of India Toposheet in 1:50,000 scale indicating location of the land identified for creation of Compensatory Afforestation: 


### Additional information Details

Documents		
S.No	Documents	Remarks
1		Cover page, Index, Report
2		Agreement between User agency and land holders (Farmers)
3		Part I
4		Part II
5		Part III to V
6		Sanctioned order of work (G.O.)
7		Certificate of Joint survey report
8		Certificate of minimum demand of land, Land schedule and L x B of project
9		Certificate of Bar Chart
10		Certificate of CA
11		Certificate of trees details
12		Certificate of Banj Trees
13		Certificate of Muck disposal plan and calculation
14		Certificate of National park, Aerial Distance certificate and Act 1980
15		NOC of villagers
16		Certificate of Layout plan and work not started
17		Geologist Survey Report
18		Task force certificates
19		Certificates of Regional and Historical place, No loss of wild life, Kerosine and benefited villagers
20		NPV certificate and value of Land certificate

  
**Executive Engineer**  
 Provincial Division P.W.D  
 Rudrapur



21		Lease certificate, RCC pillar, Component area of R.F.
22		Trees not effecting certificate
23		Certificate of Place is not Important, Alternate Alignment, Soil Erosion
24		Certificate of Center Verge, Employment generation, Catchment Treatment plan
25		Fact sheet
26		NOC of NAAP Land
27		Calculation of SSP for CA of Ten Year
28		EDS removed latter attached
29		SIR Certificate
30		EDS removed and letter attached dated 17.07.2021

  
 Executive Engineer  
 Provincial Division P.W.D.  
 Rudraprayag