

Full Title of the Project: Diversion of 0.0228 ha. forest land in favour of Sh. Nand Ram S/o Sh. Banwari Lal for access to residence on Hisar - Rajgarh Road (NH-52), near Km. Stone No. 133 (LHS) Village Chaudhariwas, in District Hisar, under forest Division & Distt. Hisar Haryana.

File No. : (FP/HR/Approach/154567/2022)

Date of Proposal: 19/04/2022

**CHECK LIST SERIAL NUMBER-07**  
STATEMENT SHOWING DETAILS OF FOREST  
AREA  
PROPOSED FOR DIVERSION

Sr. No.	District	Division	Range/ Tehsil/ Village	Khasra/ Survey or Compartment Number of Km. Stone	Forest Area Proposed for Diversion (Ha.)	Legal Status of Forest Area	GPS Reading
1	2	3	4	5	6	7	8
1	Hisar	HISAR	Hisar	Hisar - Rajgarh Road (NH-52)	0.0228	PF	75°36'49.717"E, 29°1'14.841"N 75°36'49.372"E, 29°1'14.341"N 75°36'50.022"E, 29°1'14.109"N 75°36'50.252"E, 29°1'14.442"N

Date:- 02-08-2022

Place:- Hisar

Divisional Forest Officer  
Divisional Forest Commission  
Hisar HISAR

**File Title of the Project:** Diversion of Forest Land of 0.0228Ha. for access to Residence on Hisar - Rajgarh Road (NH-52), near km stone no. 133 (LHS), Village Chaudhariwas, Tehsil & Distt. Hisar (Hr).

File No.:- .....

Date of Proposal:.....

**CHECK LIST FOR SERIAL NO:-07**

STATEMENT SHOWING DETAILS OF FOREST AREA INVOLVED IN THE PROPOSAL

S. NO	DISTRICT	DIVISION	RANGE/ TEHSIL/ VILLAGE	KHASRA/SURVEY OR COMPARTMENT NUMBER OR K.M. STONE	FOREST AREA INVOLVED IN THE PROPOSAL (HA.)	PRESENT LAND USE	REMARKS
1	2	3	4	5	6	7	8
	Hisar	Hisar	Hisar/ Hansi/ Ramayan	Khasra no. 109//16/1,110//16,17, 18,19,20,25	0.0228Ha.	Protected Forest Land	-

Place :- Gangwa  
Date: - 06.04.2022

*Nand Ram*

Nand Ram S/o Sh. Banwari Lal

Forwarded by:-

Divisional Forest Officer  
Hisar Forest Division  
Office Seal \_\_\_\_\_

**Title of the Project:** Diversion of Forest Land of 0.0228Ha. for access to Residence on Hisar - Rajgarh Road (NH-52), near km stone no. 133 (LHS), Village Chaudhariwas, Tehsil & Distt. Hisar (Hr).

File No.:- .....

Date of Proposal:.....

**CHECK LIST FOR SERIAL NO:-08**

STATEMENT SHOWING DETAILS OF NON FOREST AREA INVOLVED IN THE PROPOSAL

S. NO	DISTRICT	DIVISION	RANGE/ TEHSIL/ VILLAGE	KHASRA/SURVEY OR COMPARTMENT NUMBER OR K.M. STONE	NON FOREST AREA INVOLVED IN THE PROPOSAL (Ha.)	PRESENT LAND USE	REMARKS
1	2	3	4	5	6	7	8
	Hisar	Hisar	Hisar/ Hansi/ Ramayan	Khasra no. 109//16/1,110//16,17,18,19,20,25	2.62Ha.	Agri. Land	-

Place :- Gangwa  
Date: - 06.04.2022

*Nand Ram*

Nand Ram S/o Sh. Banwari Lal

*[Signature]*  
Divisional Forest Officer  
Hisar Forest Division  
HISAR

Forwarded by:-

Divisional Forest Officer  
Hisar Forest Division  
Office Seal \_\_\_\_\_

**Title of the Project:** Diversion of Forest Land of 0.0228Ha, for access to Residence on Hisar - Rajgarh Road (NH-52), near km stone no. 133 (LHS), Village Chaudhariwas, Tehsil & Distt. Hisar (Hr).

File No.:- .....

Date of Proposal:.....

**CHECK LIST FOR SERIAL NO:-08**

STATEMENT SHOWING DETAILS OF NON FOREST AREA INVOLVED IN THE PROPOSAL.

S. NO	DISTRICT	DIVISION	RANGE/ TEHSIL/ VILLAGE	KHASRA/SURVEY OR COMPARTMENT NUMBER OR K.M. STONE	NON FOREST AREA INVOLVED IN THE PROPOSAL (Ha.)	PRESENT LAND USE	REMARKS
1	2	3	4	5	6	7	8
	Hisar	Hisar	Hisar/ Hansi/ Ramayan	Khasra no. 109//16/1,110//16,17,18,19,20,25	2.62Ha.	Agri. Land	-

Place :- Gangwa  
Date: - 06.04.2022

*Nand Ram*

Nand Ram S/o Sh. Banwari Lal

*[Signature]*  
Divisional Forest Officer  
Hisar Forest Division  
HISAR

Forwarded by:-

Divisional Forest Officer  
Hisar Forest Division  
Office Seal \_\_\_\_\_

**Full Title of the Project:** Diversion of Forest Land of 0.0228Ha. for access to Residence on Hisar - Rajgarh Road (NH-52), near km stone no. 133 (LHS), Village Chaudhariwas, Tehsil & Distt. Hisar (Hr).

File No.:- .....

Date of Proposal:.....

**CHECK LIST SERIAL NUMBER-09**


**JUSTIFICATION FOR LOCATION THE PROJECT IN FOREST AREA TO BE SUBMITTED BY USER AGENCY AND COUNTER SIGNED BY DFO**

We want to set up Resident Property, along this road Hisar - Rajgarh Road (NH-52), near km stone no. 133 (LHS), Village Chaudhariwas, Tehsil & Distt. Hisar (Hr) and strip along this road is declared as protected Forest. As we have no other approach road falling in Non-Forest area, therefore, it is necessary for us to use protected Forest land for ingress and egress of our Resident. Total Forest land proposed for diversion in only.

Place :- Gangwa  
Date: - 06.04.2022

*Nand Ram*

Nand Ram S/o Sh. Banwari Lal

  
Divisional Forest Officer  
Hisar Forest Division  
HISAR

Forwarded by:-

Divisional Forest Officer  
Hisar Forest Division  
Office Seal \_\_\_\_\_

**Full Title of the Project:** Diversion of Forest Land of 0.0228Ha. for access to Residence on Hisar - Rajgarh Road (NH-52), near km stone no. 133 (LHS), Village Chaudhariwas, Tehsil & Distt. Hisar (Hr).

File No.:- .....

Date of Proposal:.....

**CHECK LIST SERIAL NUMBER-11**

**CERTIFICATE FOR MINIMUM USE OF FOREST LAND**


This is to certify that the Forest area involved in the proposal is unavoidable and barest minimum 0.0228Ha. which is proposed for diversion.

Place :- Gangwa

Date: - 06.04.2022



Nand Ram S/o Sh. Banwari Lal

Forwarded by:-  
  
Divisional Forest Officer  
Hisar Forest Division  
HISAR  
Divisional Forest Officer  
Hisar Forest Division  
Office Seal \_\_\_\_\_



**CHECK LIST FOR SERIAL NO:-12**

**UNDERTAKING FOR PAYMENT OF COST OF COMPENSATORY AFFORESTATION**

**Full Title of the Project:** Diversion of Forest Land of 0.0228Ha. for access to Residence on Hisar - Rajgarh Road (NH-52), near km stone no. 133 (LHS), Village Chaudhariwas, Tehsil & Distt. Hisar (Hr).

I, Nand Ram S/o Sh. Banwari Lal undertake to pay the entire amount for compensatory afforestation in lieu of the 0.0228Ha. Forest area diverted for construction of approach road to setup factory on Hisar - Rajgarh Road (NH-52), near km stone no. 133 (LHS), Village Chaudhariwas, Tehsil & Distt. Hisar (Hr) as per the prevailing wage rates at the time of undertaking the plantation activities.


Place :- Gangwa  
Date: - 06.04.2022

Nand Ram S/o Sh. Banwari Lal

Divisional Forest Officer  
Hisar Forest Division  
HISAR

Forwarded by:-

Divisional Forest Officer  
Hisar Forest Division  
Office Seal \_\_\_\_\_



**ATTESTED**  
**Notary Public Karnal**

06 APR 2022



**CHECK LIST SERIAL NUMBER:-13**

**UNDERTAKING FOR THE PAYMENT OF NET  
PRESENT VALUE OF FOREST AREA**

**Full Title of the Project:** Diversion of Forest Land of 0.0228Ha. for access to Residence on Hisar - Rajgarh Road (NH-52), near km stone no. 133 (LHS), Village Chaudhariwas, Tehsil & Distt. Hisar (Hr).

It is to certify that I, Nand Ram S/o Sh. Banwari Lal have applied for Diversion of Forest Land of 0.0228Ha. for access to Residence on Hisar - Rajgarh Road (NH-52), near km stone no. 133 (LHS), Village Chaudhariwas, Tehsil & Distt. Hisar (Hr), I hereby, undertake to pay the net present value (NPV) of the above Forest land.


Place :- Gangwa  
Date: - 06.04.2022

Nand Ram S/o Sh. Banwari Lal

Divisional Forest Officer  
Hisar Forest Division  
HISAR

Forwarded by:-

Divisional Forest Officer  
Hisar Forest Division  
Office Seal \_\_\_\_\_



ATTENDED  
Notary Public Karnal

06 APR 2022



**CHECK LIST SERIAL NUMBER:-13A**

**UNDERTAKING FOR THE PAYMENT OF ADDITIONAL NET  
PRESENT VALUE OF FOREST AREA**

**Full Title of the Project:** Diversion of Forest Land of 0.0228Ha. for access to Residence on Hisar - Rajgarh Road (NH-52), near km stone no. 133 (LHS), Village Chaudhariwas, Tehsil & Distt. Hisar (Hr).

It is to certify that I, Nand Ram S/o Sh. Banwari Lal have applied for Diversion of Forest Land of 0.0228Ha. for access Residence on Hisar - Rajgarh Road (NH-52), near km stone no. 133 (LHS), Village Chaudhariwas, Tehsil & Distt. Hisar (Hr). I hereby, undertake to pay the additional net present value (NPV) of the above Forest land, if so determined, as per final decision of Hon'ble Supreme Court of India.

Place :- Gangwa  
Date: - 06.04.2022

Nand Ram S/o Sh. Banwari Lal

Divisional Forest Officer  
Hisar Forest Division  
HISAR

Forwarded by:-  
Divisional Forest Officer  
Hisar Forest Division  
Office Seal \_\_\_\_\_



Notary Public Karnal

06 APR 2022



## UNDERTAKING

(As per Chapter 3.2(viii) of FCA Guidelines)

**Full Title of the Project:** Diversion of Forest Land of 0.0228Ha. for access to Residence on Hisar - Rajgarh Road (NH-52), near km stone no. 133 (LHS), Village Chaudhariwas, Tehsil & Distt. Hisar (Hr).


I, Nand Ram S/o Sh. Banwari Lal undertake and would like to state that we will pay the entire amount for the compensatory afforestation in lieu of Forest area diverted for access to Residence on Hisar - Rajgarh Road (NH-52), near km stone no. 133 (LHS), Village Chaudhariwas, Tehsil & Distt. Hisar (Hr). as per prevailing wage rates at the time of plantation.

I further undertake that I will abide by any additional condition imposed by the central government regarding compensatory afforestation.

Place :- Gangwa  
Date: - 06.04.2022

Nand Ram S/o Sh. Banwari Lal

Divisional Forest Officer  
Hisar Forest Division  
HISAR



ATTESTED  
Notary Public Karnal

06 APR 2022


## **DECELERATION**

**Full Title of the Project:** Diversion of Forest Land of 0.0228Ha. for access to Residence on Hisar - Rajgarh Road (NH-52), near km stone no. 133 (LHS), Village Chaudhariwas, Tehsil & Distt. Hisar (Hr).

I, Nand Ram S/o Sh. Banwari Lal would like to state that we have applied NH/DTP NOC and will submit the NH/DTP NOC soon. Acknowledgement attached.

Place :- Gangwa

Date: - 06.04.2022




Nand Ram S/o Sh. Banwari Lal

**Full Title of the Project:** Diversion of Forest Land of 0.0228Ha. for access to Residence on Hisar - Rajgarh Road (NH-52), near km stone no. 133 (LHS), Village Chaudhariwas, Tehsil & Distt. Hisar (Hr).

**TO WHOME IT MAY CONCERN**

I Nand Ram S/o Sh. Banwari Lal would like to state that I am a sole proprietor of the Property

Place :- Gangwa  
Date: -06.04.2022

  
Nand Ram S/o Sh. Banwari Lal

Full Title of the Project: Diversion of 0.0228 ha. forest land in favour of Sh. Nand Ram S/o Sh. Banwari Lal for access to residence on Hisar - Rajgarh Road (NH-52), near Km. Stone No. 133 (LHS) Village Chaudhariwas, in District Hisar, under forest Division & Distt. Hisar Haryana.

File No. : (FP/HR/Approach/154567/2022)

Date of Proposal: 19/04/2022

## CHECK LIST SERIAL NUMBER: 17

### LOCATION MAP


Location Map of Non Forest/Degraded Forest Area identified for Compensatory Afforestation in lieu of proposal for diversion of 0.0228 Ha. of forest land for Diversion of 0.0228 ha. forest land in favour of Sh. Nand Ram S/o Sh. Banwari Lal for access to residence on Hisar - Rajgarh Road (NH-52), near Km. Stone No. 133 (LHS) Village Chaudhariwas, in District Hisar, under forest Division & Distt. Hisar Haryana.

Site: Gawar Minor RD 14 to 17 L-Side District: Hisar Forest Division Hisar

Forest Range Hisar Block No./Compartment No./Survey No. H43V9 Area 0.10 Ha.

Map attached

Area to be taken for Compensatory Afforestation

  
Divisional Forest Officer  
Hisar Forest Division  
HISAR  
Hisar