

FORM - A

for seeking prior approval of Central Government under section 2 of the Forest(Conservation) Act, 1980 for
Diversion of fresh forest area

PART - I

(To be filled up by User Agency)

A. General Details

A-
1. Project Details

(i). Proposal No. : FP/PB/ROAD/143098/2021

(ii). Name of Project for which Forest Land is required : Construction of 6-lane structures on NH-1
Section (KM 407+000 to KM 444+794) on Brownfield Amritsar Spur of Delhi-Amritsar-Katra Expressway

(iii). Short narrative of the proposal and Project/scheme for which the forest land is required :
Project is construction of 6-lane structures on NH-1 Section (KM 407+000 to KM 444+794) under
Rectification of Blackspots on Brownfield Amritsar Spur of Delhi-Amritsar-Katra Expressway

(iv). State : Punjab

(v). Category of the Proposal : Road

(vi). Shape of forest land proposed to be diverted : Linear

(vii). Estimated cost of the Project(Rupees in lacs) : 33434

(viii). Area of forest land proposed for diversion(in ha.): 39.7656

(ix). Non-forest land required for this project(in ha.): 0

(x). Total period for which the forest land is proposed to be diverted(in years): 99

A-
2. Details of User Agency

(i). Name : NATIONAL HIGHWAY AUTHORITY OF INDIA

(ii). Address1 : PIU- Amritsar, E9 Dream City, Amritsar

(iii). Address2 : NIL

(iv). State : Punjab

(v). District : Amritsar

(vi). Pin : 143001

[Signature]
Divisional Forest Officer,
Jalandhar Forest Division,
Jalandhar.

[Signature]
National Highway Authority of India
Amritsar

(vii). Landmark : NIL

(viii). Email address : nhaipiumritsar@gmail.com

(ix). Landline Telephone No. : 0-0000

(x). Fax No. : 0-0000

(xi). Mobile No. : 9799081888

(xii). Website (if any) : NIL

(xiii). Legal status of User Agency : Central Government

A-
3. Details of Person Making Application

(i). First Name: Sunil

(ii). Middle Name: NIL

(iii). Last Name: Yadav

(iv). Gender: Male

(v). Designation: Project Director

(vi). Address 1: PIU- Amritsar, E9 Dream City, Amritsar

(vii). Address 2: NIL

(viii). State: Punjab

(ix). District: Amritsar

(x). Tehsil: Amritsar -I

(xi). Pin: 143001


(xii). Landmark: near Best Price, Manawala


(xiii). Email Address: nhaipiumritsar@gmail.com

(xiv). Landline Telephone No.: 183-2911309

(xv). Fax No.: 0000

(xvi). Mobile No.: 9799081888


Divisional Forest Officer,
Jalandhar Forest Division,
Jalandhar.


परियोजना निदेशक/Project Director
भारतीय राष्ट्रीय राजमार्ग प्राधिकरण
National Highway Authority of India
परियोजना कार्यान्वयन इकाई, अमृतसर
PIU-Amritsar

(xvii). Copy of documents in support of the competence/authority of the person making this application to make application on behalf of the User Agency:

B. Details of land required for the Project

B- Details of proposal seeking prior approval of Central Government under the Act for
1. diversion of forest land for the Project already submitted in the past

List of proposal submitted in Past							
S.no	Proposal Status.	Proposal No.	Moef File No.	Area Proposed for Diversion(Ha.)	Area Diverted(Ha.)	Date of In-Principle Approval	Date of Final Approval
NIL							

B-
2. Details of forest land proposed to be diverted

B-2.1 Details of Divisions involved

Details of Divisions involved			
C.no	Division Name	Forest Land(ha.)	Non-Forest Land(ha.)
1.	Jalandhar	9.2556	0
2.	Amritsar	30.51	0
Total		39.7656	0

B-2.2 Details of Districts involved

District wise breakup			
S.no	District Name	Forest Land(ha.)	Non-Forest Land(ha.)
1.	Kapurthala	9.2556	0
1.	Amritsar	30.51	0
Total		39.7656	0

B-2.3 Village wise breakup

Villages wise breakup			
S.no	Village	Forest Land(ha.)	Non-Forest Land(ha.)
1	Ghuluwal (102)	3.587	0
2	Fattu chak (21)	3.089	0
3	Dhliwan (N.P.)	2.5796	0
4	Budha Theh (CT)	0.827	0
5	Dauro Nangal (33)	0.823	0
6	Naranjanpur Fattuwal (26)	4.558	0
7	Bhinder (17)	0.26	0
8	Bhinder	1.372	0
9	Khilchian (CT)	1.631	0
10	Chhajjal wadi (127)	1.232	0
11	Chauhan (128)	3.8	0

Divisional Forest Officer,
Jalandhar Forest Division,
Jalandhar.




Director,
National Highways Authority of India
P.O. Jalandhar

12	Gunowal (134)	0.518	0
13	Jandiala (Rural) (135)	1.07	0
14	Jandiala (M.C.I.)	3.01	0
15	Jandiala (Rural)	3.411	0
16	Nawan Kot (145)	2.257	0
17	Nijjarpura (144)	0.176	0
18	Meharbanpur (146)	1.775	0
19	Rakh Jhila (142)	3.79	0
Total		39.7656	0

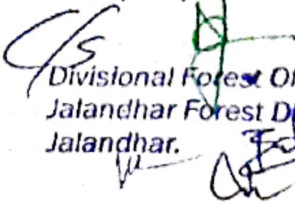
B-2.4 Component wise breakup

Component wise breakup			
S.no	Component	Forest Land(ha.)	Non-Forest Land(ha.)
1	Structure Improvement (in Kapurthala)	9.2556	0
2	Structure Improvement (in Amritsar)	30.51	0
Total		39.7656	0


C. Maps of forest land proposed to be diverted


Division 1. : Jalandhar		
(i). Area of forest land proposed to be diverted(in ha.) : 9.2556		
(ii). Nature of the Project: Linear		
(b). No. of Segments : One		
Segment wise details		
Segments	Segment Area(In ha.)	Kml File of Segments (To view KML file on google the same may be downloaded and then open if in google earth Install in your computer).
1.	9.2556	 View File
(iii). Copy of Survey of India Toposheet indicating boundary of forest land proposed to be diverted: 		
(iv). Scanned copy of the Geo-referenced map of the forest land proposed to be diverted prepared by using GPS or Total Station: 		


Division 2. : Amritsar		
(i). Area of forest land proposed to be diverted(in ha.) : 30.51		
(ii). Nature of the Project: Linear		
(b). No. of Segments : One		


Divisional Forest Officer,
Jalandhar Forest Division,
Jalandhar.


परियोजना निदेशक/Project Director
 भारतीय राष्ट्रीय राजमार्ग प्राधिकरण
 National Highways Authority of India
 परियोजना कार्यालय इकाई, अमृतसर
 PIU-Amritsar

Segment wise details		
Segments	Segment Area(in ha.)	Kml File of Segments (To view KML file on google the same may be downloaded and then open if in google earth install in your computer).
1.	30.51	 View File

(iii). Copy of Survey of India Toposheet indicating boundary of forest land proposed to be diverted: 

(iv). Scanned copy of the Geo-referenced map of the forest land proposed to be diverted prepared by using GPS or Total Station: 

D. Justification for locating the Project in forest land and details of alternatives examined:

(i). Copy of note containing justification for locating the Project in forest land: 

(ii). Whether a copy of map indicating location of alternative examine is required to be provided:
No

(a). Reason for not providing such map: Development of Structures on Existing road

E. Employment likely to be generated

(i). Whether the Project is likely to generate employment?: Yes

(ii). Permanent/Regular Employment(Number of persons): 143


(iii). Temporary Employment(Number of person-days): 430174

F. Displacement of People due to the Project, if any

(i). Whether Project involves displacement?: No

G. Details of Cost-Benefit analysis for the Project

(i). Whether the Project requires Cost-Benefit analysis?: Yes

(a). Copy of Cost-Benefit analysis: 

H. Status of Environmental Clearance

(i). Whether the Project requires Clearance under the Environment (Protection) Act 1986?: No

I. Status of Wildlife Clearance

Divisional Forest Officer,
Jalandhar Forest Division,
Jalandhar.

परियोजना निदेशक, Project Director
भारतीय राष्ट्रीय राजमार्ग प्राधिकरण
National Highways Authority of India
परियोजना कार्यालय, इकाई-3, अमृतसर
PHI-AmitSd.

(i). Whether the Project or a part thereof is located in any Protected Area or their Eco sensitive zone? : No

L. Applicability of special provisions governing Scheduled Areas

(i). Whether the Project or a part thereof is located in a Scheduled Area? : No

K. Status of settlement of rights under the Forest Rights Act, 2006 on the forest land proposed to be diverted

(i). Whether the process for settlement of Rights under the Forest Rights Acts 2006 on the forest land proposed to be diverted has been completed? : No















L. Details of land identified for Compensatory Afforestation

(i). Whether non-forest or Revenue forest land is required to be provided by User Agency?: Not Applicable

(ii). Whether the area of non-forest land or Revenue forest land required to be provided by User Agency for raising Compensatory Afforestation is less than area of forest land proposed to be diverted?: Not Applicable

(iii). Reason for not providing Non-Forest Land: Not Applicable





Additional information Details

Documents		
S.No	Documents	Remarks
1		Demand Letter
2		Project Approval Letter
3		Sign and Stamp copy of DFO Amritsar is uploaded
4		Project Note
5		Forest Area Statement Jalandhar
6		Non Forest Area Statement
7		Project Justification
8		Undertaking for Minimum use of Forest land
9		Undertaking for Payment of NPV
10		Undertaking for Payment of additional NPV
11		Cost Benefit Analysis
12		Undertaking of Cost of tree felling in approach
13		Undertaking of Additional CA
14		Undertaking of Additional CA and Panel CA

Divisional Forest Officer,
Jalandhar Forest Division,
Jalandhar.


Project Director
National Highways Authority of India
परियोजना कार्यान्वयन इकाई, अमृतसर
PIO Amritsar

Report Part 1

15		Undertaking for No pending of Stage-I compliance
16		Undertaking for FRA
17		Undertaking for Irrigation
18		Checklist 07 Forest Area Amritsar

[Print page](#)

परियोजना निदेशक/Project Director
 भारतीय राष्ट्रीय राजमार्ग प्राधिकरण
 National Highways Authority of India
 परियोजना कार्यान्वयन इकाई, अमृतसर
 PIU-Amritsar


 Divisional Forest Officer,
 Jalandhar Forest Division,
 Jalandhar