


733(ii)/2019/16  
GOVERNMENT OF ANDHRA PRADESH  
FOREST DEPARTMENT



Rc.no. EFS02-15034/51/2020-  
FCA SEC-PCCF/FCA-3,  
Dated:04.07.2022.

Office of the Pri. Chief Conservator of Forests &  
Head of Forest Force, Andhra Pradesh,  
Guntur -522004.

Sri N. Prateep Kumar, I.F.S.,  
Pri. Chief Conservator of Forests &  
Head of Forest Force

\*\*\*\*

Sub:- APFD - F(C)Act, 1980 - Diversion of 2.24 ha forest land for rehabilitation and up-gradation to two lane with paved shoulder configuration of Paderu to Araku Section (upto Bhalluguda) of NH-516E in Araku Range, Paderu Division - Degraded forest land identified for CA - DGPS data submitted for verification and authentication- Verification report forwarded - Reg.

Ref:- Chief Conservator of Forests, Visakhapatnam Rc. no. 3956(NSP)/2020/TO, dated: 17.06.2022.

\*\*\*\*\*

It is informed that, the DGPS survey raw data and maps received in the reference cited for verification and authentication of degraded forest land identified for compensatory Afforestation purpose in lieu of diversion of 2.24 ha forest land for rehabilitation and up-gradation to two lane with paved shoulder configuration of Paderu to Araku Section (upto Bhalluguda) of NH-516E in Araku Range, Paderu Division **has been verified, authenticated and the area assessed is 5.02 ha.**

The authenticated map of the degraded forest land identified for CA purpose along with KML file is sent herewith.

In this regard, the Divisional Forest Officer, Paderu is requested to release the authenticated maps to the User Agency duly signing on the maps. Further ₹4,500/- shall be collected by way of Demand Draft in f/o Forest Utilization Officer, Andhra Pradesh, Guntur towards user charges for supply of the authenticated map and furnish the same to Forest Utilization Officer, Office of the PCCF & HoFF, Andhra Pradesh, Guntur under intimation to this office.

Encl:- As above

Sd/- A.K. Jha  
for Pri. Chief Conservator of Forests &  
Head of Forest Force

To

The Divisional Forest Officer, Paderu.

Copy to the Chief Conservator of Forests, Visakhapatnam Circle, Visakhapatnam for information.

Copy to the Project Director, Project Implementation Unit, Araku, ZP Colony, Near CBM Church, Araku Valley, Visakhapatnam District for information and necessary action. It is requested to pay an amount of ₹4,500/- by way of Demand Draft in f/o Forest Utilization Officer, Andhra Pradesh, Guntur towards user charges for supply of authenticated maps

Copy to the Forest Utilization Officer, Office of the Pri. Chief Conservator of Forests & Head of Forest Force, Andhra Pradesh, Guntur for information.

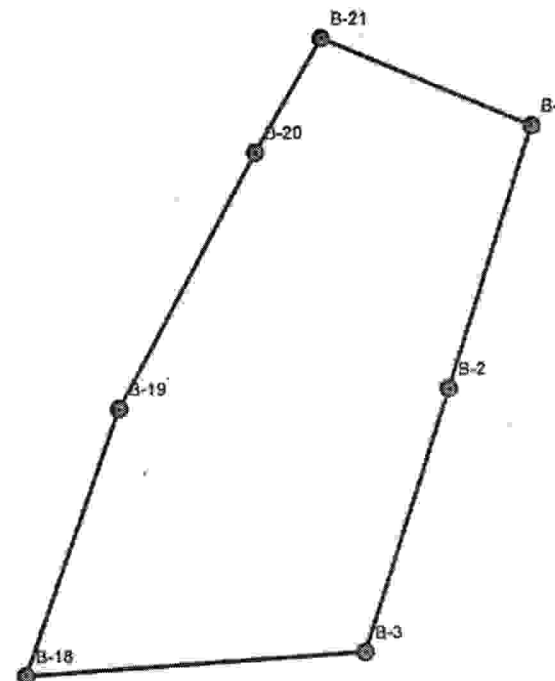
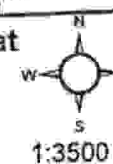
// t.c.b.o.//

Superintendent

4/7/22

6064433/2022/ECA-PCCF

Map Showing the Degraded Forest land identified for CA in Comp No-407 of Uppacheruvu RF of Ginnelakota Beat of Pedabayalu Range of Paderu Division in lieu of Diversion Forest Land for Rehabilitation and Up-gradation to two lane with paved shoulder configuration of Paderu to Araku Section (up to Bhalluguda) of NH - 516E of Araku Range of Paderu Division.



S no	Name	Northing	Easting	Elevation	Latitude	Longitude
1	B-1	2013672.322	654880.536	1046.161	18.20669501	82.46462001
2	B-2	2013532.014	654837.709	1040.913	18.20543035	82.46420452
3	B-3	2013389.453	654794.212	1038.259	18.20414538	82.46378254
4	B-18	2013376.299	654615.920	1068.827	18.20403938	82.46209596
5	B-19	2013521.301	654664.784	1083.501	18.20534603	82.46256886
6	B-20	2013658.296	654735.946	1073.613	18.20657871	82.46325197
7	B-21	2013719.481	654770.106	1062.773	18.20712909	82.46357954

Area Assessed 5.02 Ha

#### Legend

- DGPS Points
- Surveyed Area

*Srikanth*  
22/6/2022  
FOREST RANGE OFFICER  
(GIS), O/o. Pri.CCF (HoFF),  
Aranya Bhavan, Guntur.

The DGPS/GNSS/ETS data is only verified, the absolute locations of Points as per the Gazette Notification shall be verified by the concerned field officers.

