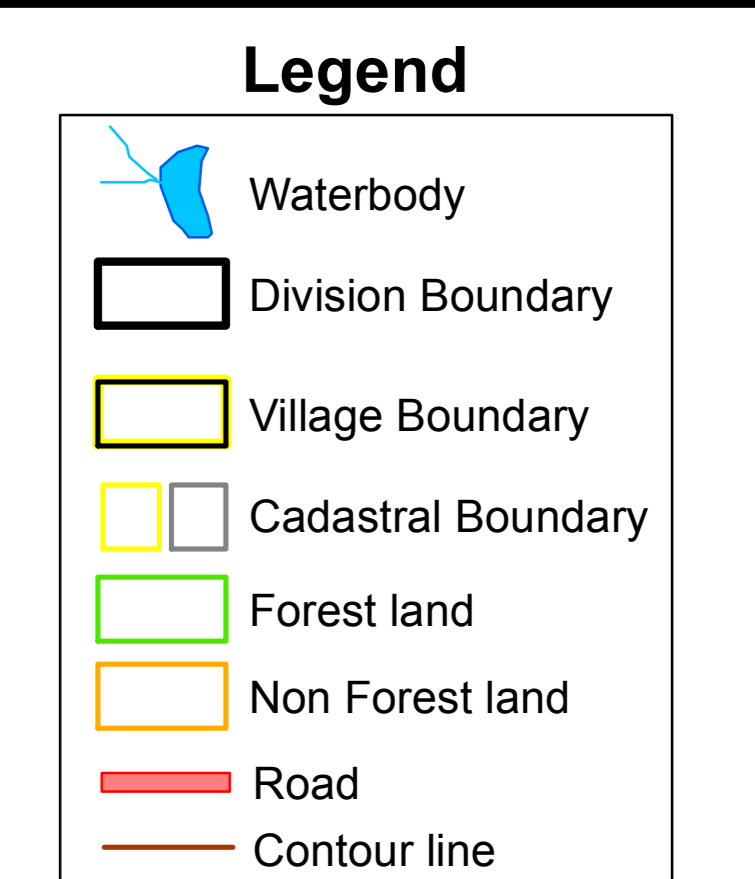
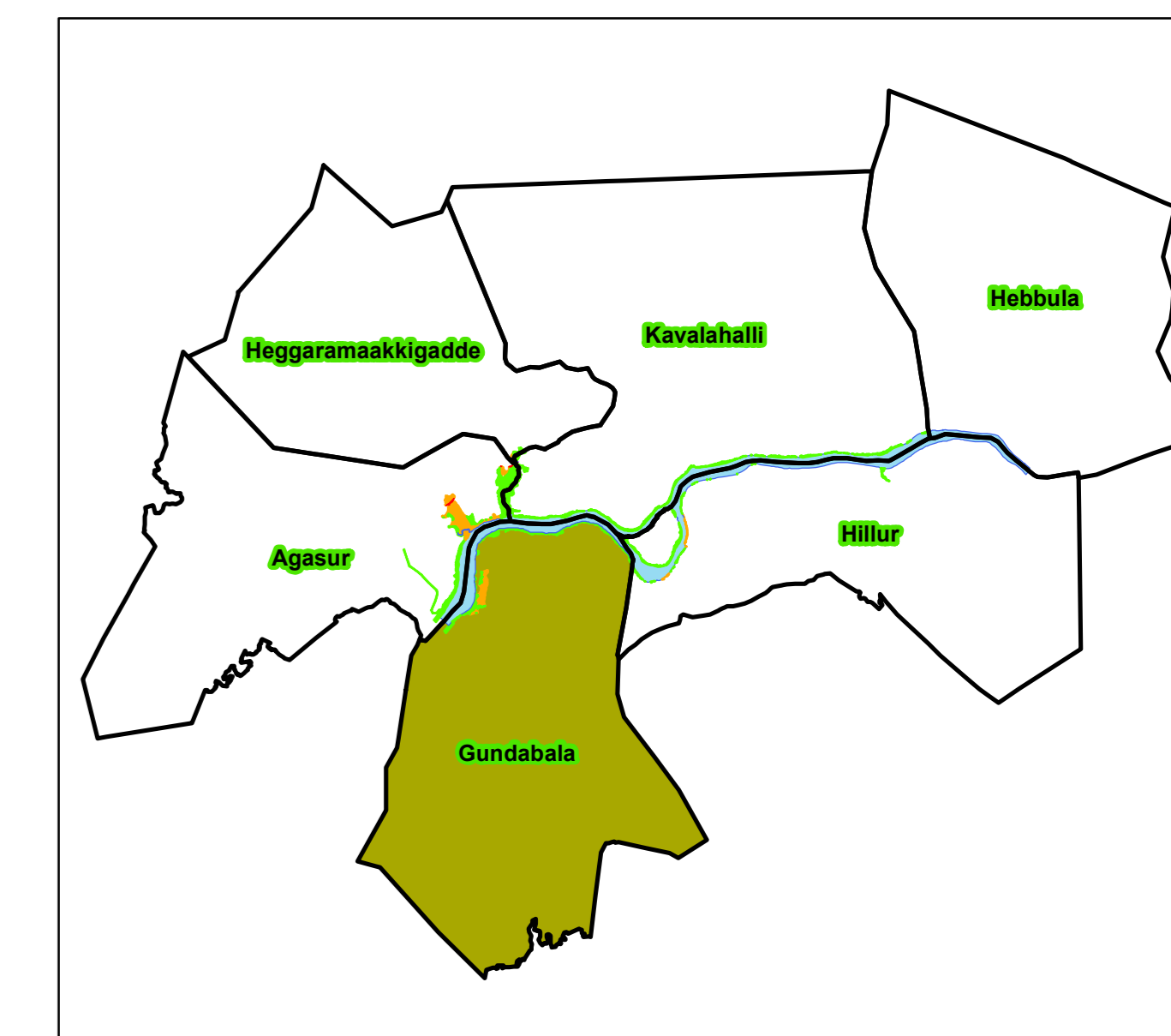



Project Name: Vented Barrage to Gangavali River
Description: Georeferenced Proposed Vented Barrage across Gangavali River.
District : Karwar
Taluk : Ankola
Georeferenced Cadastral map of Hebula village

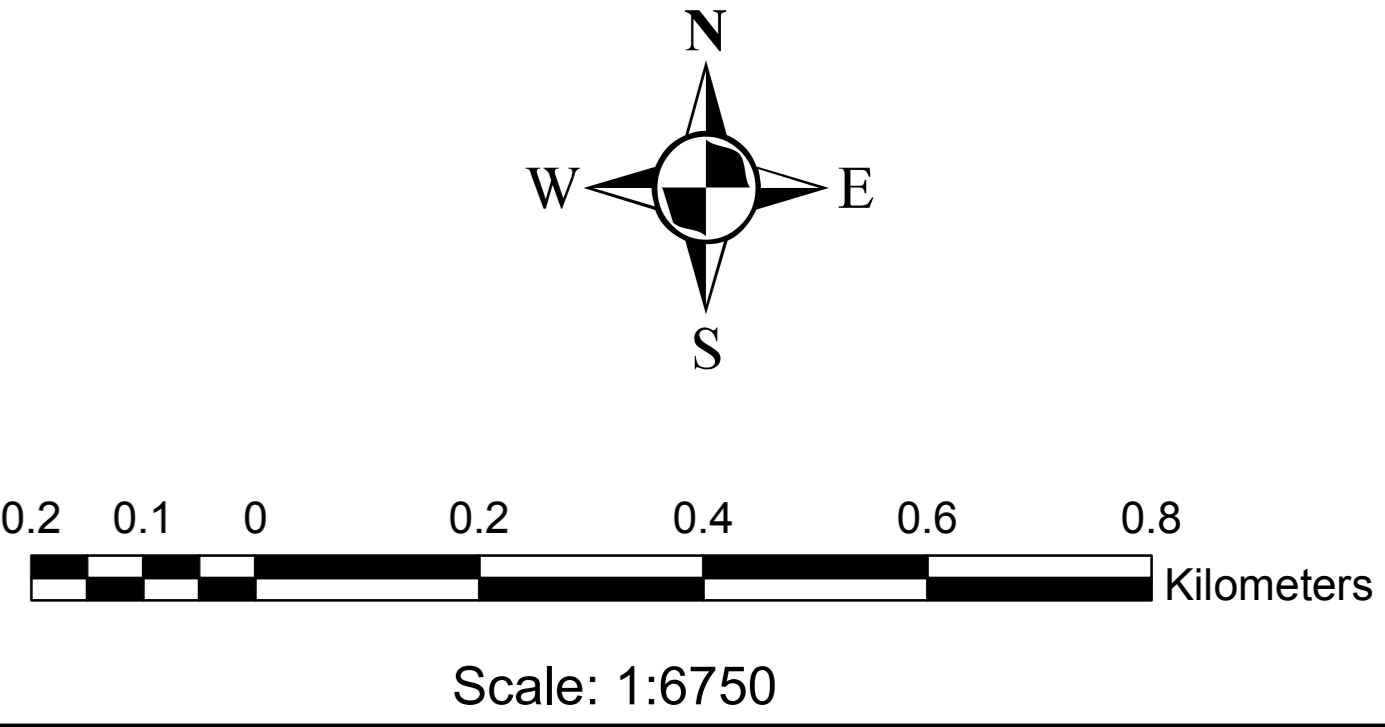
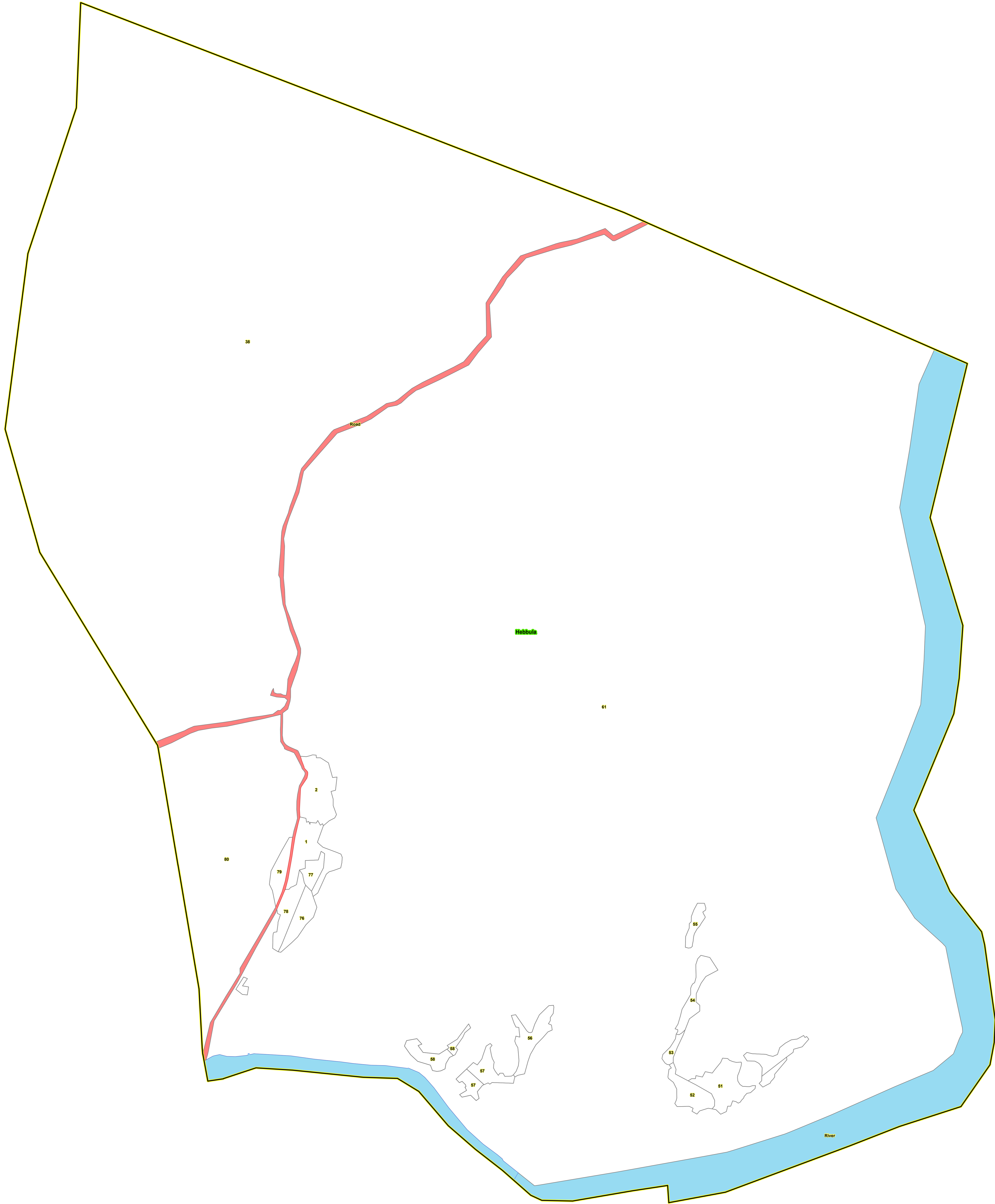
Summary of Forest and Non Forest area



Submitted by:

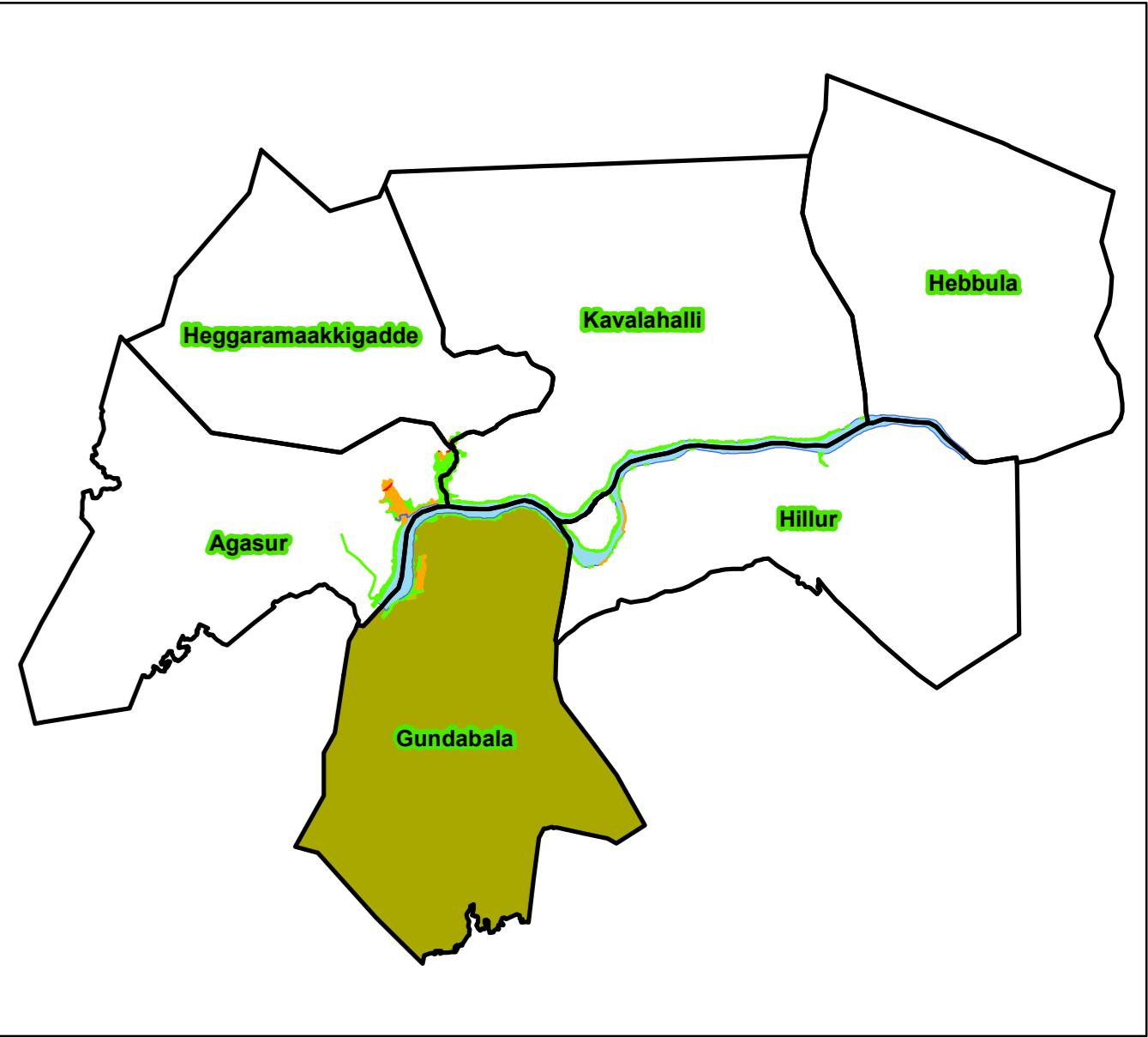


Assistant Executive Engineer
KUWS & D Board Sub Division
Karwar




Project Name: Vented Barrage to Gangavali River
Description: Georeferenced Proposed Vented Barrage across Gangavali River.
District : Karwar
Taluk : Ankola
Georeferenced Cadastral map of Hebula village


Summary of Forest and Non Forest area



- Legend**
- Waterbody
 - Division Boundary
 - Village Boundary
 - Cadastral Boundary
 - Forest land
 - Non Forest land
 - Road
 - Contour line

Submitted by:

Assistant Executive Engineer
Karwar

**Assistant Executive Engineer
KUWS & D Board Sub Division
Karwar**



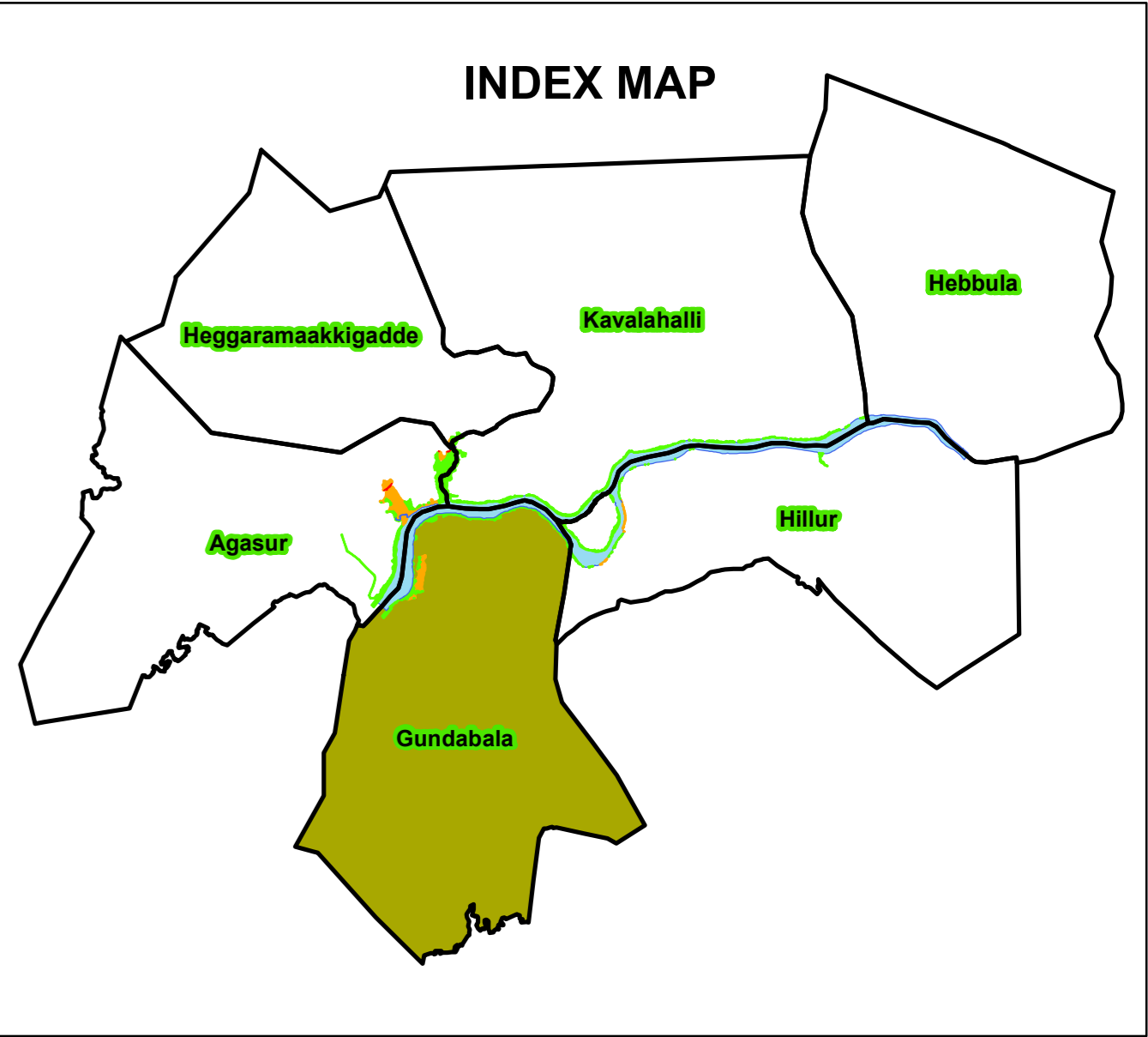
Scale: 1:6750

Project Name: Vented Barrage to Gangavali River
Description: Georeferenced Proposed Vented Barrage across Gangavali River.

District : Karwar
Taluk : Ankola

Georeferenced Cadastral map of Hebula village


Summary of Forest and Non Forest area



Legend

- Waterbody
- Division Boundary
- Village Boundary
- Cadastral Boundary
- Forest land
- Non Forest land
- Road
- Contour line

Submitted by:



Assistant Executive Engineer
KUWS & D Board Sub Division
Karwar