

FORM - A

Form for seeking prior approval of Central Government under section 2 of the Forest(Conservation) Act, 1980 for
Diversion of fresh forest area

PART - I

(To be filled up by User Agency)

A. General Details**A-1. Project Details**

(i). Proposal No. : FP/HR/Pipeline/48458/2020

(ii). Name of Project for which Forest Land is required : Laying of NCP pile line from Patra village to T Point of Aklimpur Tikri road Narpur Jharsa village along with Patra Nurpur Jharsa road district Gurugram Haryana.

(iii). Short narrative of the proposal and Project/scheme for which the forest land is required : Laying of NCP pile line from Patra village to T Point of Aklimpur Tikri road near Narpur Jharsa village along with Patra Nurpur Jharsa road district Gurugram Haryana. The project approved by CGM IGL Bhawan RK Puram New Delhi vide letter no 6106 dated 09-08-2019

(iv). State : Haryana

(v). Category of the Project : Pipeline

(vi). Shape of forest land proposed to be diverted : Linear

(vii). Estimated cost of the Project(Rupees in lacs) : 41.62

(viii). Total Area of Forest Land proposed for diversion(in ha.): 0.1968

(ix). Non-Forest Land required for this project(in ha.): 0

(x). Total period for which the forest land is proposed to be diverted(in years): 99

A-2. Details of User Agency

(i). Name : INDRAPRASTHA GAS LIMITED

(ii). Address1 : IGL Bhawan Indraprastha Gas Ltd, Plot No-4, Community Center Sec-9, RKpuram, New Delhi-110022

(iii). Address2 : Nil

(iv). State : Delhi

(v). District : New Delhi

(vi). Pin : 110022

(vii). Landmark : Near Bikaji Cama

(viii). Email address : arun.verma@igl.co.in

(ix). Landline Telephone No. : 11-46074607

(x). Fax No. : 11-26171860

(xi). Mobile No. : 9717933993

(xii). Website (if any) : www.onlineigl.net

(xiii). Legal status of User Agency : Joint Venture(Pvt+Govt.)

A-3. Details of Person Making Application

(i). First Name: Vikas

(ii). Middle Name: NIL

(iii). Last Name: Bansal

(iv). Gender: Male

(v). Designation: GM

(vi). Address 1: General Manager Haryana

(vii). Address 2: NIL

(viii). State: Haryana

(ix). District: Rewari

(x). Tehsil: Rewari

(xi). Pin: 123401

(xii). Landmark: NIL

(xiii). Email Address: dhirajigl92@gmail.com

(xiv). Landline Telephone No.: 1274-254668

(xv). Fax No.: NIL

(xvi). Mobile No.: 9910152159


12001512



(xvii). Copy of documents in support of the competence/authority of the person making this application to make application on behalf of the User Agency:

B. Details of land required for the Project

B-1. Details of proposal seeking prior approval of Central Government under the Act for diversion of forest land for the Project already submitted in the past

List of proposal submitted in Past							
S.no	Proposal Status.	Proposal No.	Moef File No.	Area Proposed for Diversion(Ha.)	Area Diverted(Ha.)	Date of In-Principle Approval	Date of Final Approval
NIL							

B-2. Details of forest land proposed to be diverted

B-2.1 Details of Divisions involved

Details of Divisions involved			
S.no	Division Name	Forest Land(ha.)	Non-Forest Land(ha.)
1.	Gurgaon	0.1968	0

B-2.2 Details of Districts involved

District wise breakup			
S.no	District Name	Forest Land(ha.)	Non-Forest Land(ha.)
1.	Gurgaon	0.1968	0

B-2.3 Village wise breakup

Villages wise breakup			
S.no	Village	Forest Land(ha.)	Non-Forest Land(ha.)
1	Palra	0.1176	0
2	Nurpur Jharsa	0.0792	0

B-2.4 Component wise breakup

Component wise breakup			
S.no	Component	Forest Land(ha.)	Non-Forest Land(ha.)
1	Laying of PNG pipe line along with road	0.1968	0


C. Maps of forest land proposed to be diverted


Division 1. : Gurgaon	


(i). Area of forest land proposed to be diverted(in ha.) : 0.1968

(ii). : Linear


(b). No. of Segments : One

Segment wise details		
Segments	Segment Area(In ha.)	Kml File of Segments
1.	0.1968	 View File

(iii). Copy of Survey of India Toposheet indicating boundary of forest land proposed to be diverted: 

(iv). Scanned copy of the Geo-referenced map of the forest land proposed to be diverted prepared by using GPS or Total Station: 

D. Justification for locating the Project in forest land and details of alternatives examined:

(i). Copy of note containing justification for locating the Project in forest land: 

(ii). Whether a copy of map indicating location of alternative examine is required to be provided:
No

(a). Reason for not providing such map NA

E. Employment likely to be generated

(i). Whether the Project is likely to generate employment?: Yes

(ii). Permanent/Regular Employment(Number of persons): 6

(iii). Temporary Employment(Number of person-days): 1360

F. Displacement of People due to the Project, if any

(i). Whether Project involves displacement?: No

G. Details of Cost-Benefit analysis for the Project

(i). Whether the Project requires Cost-Benefit analysis?: No

H. Status of Environmental Clearance

(i). Whether the Project requires Clearance under the Environment (Protection) Act 1986?: No

I. Status of Wildlife Clearance

(i). Whether the Project or a part thereof is located in any Protected Area or their Eco sensitive zone? : No

J. Applicability of special provisions governing Scheduled Areas

(i). Whether the Project or a part thereof is located in a Scheduled Area? : No

K. Status of settlement of rights under the Forest Rights Act, 2006 on the forest land proposed to be diverted

(i). Whether the process for settlement of Rights under the Forest Rights Acts 2006 on the forest land proposed to be diverted has been completed? : No




L. Details of land identified for Compensatory Afforestation

(i). Whether non-forest or Revenue forest land is required to be provided by User Agency?: Not Applicable

(ii). Whether the area of non-forest land or Revenue forest land required to be provided by User Agency for raising Compensatory Afforestation is less than area of forest land proposed to be diverted?: Not Applicable

(iii). Reason for not providing Non-Forest Land: Not Applicable

Additional information Details

Documents		
S.No	Documents	Remarks
1		Layout Plan
2		Work approval
3		PWD

Print page



Full Title of the Project : Diversion of 0.1968 Ha. forest land for laying of under ground Steel Natural Gas Pipeline HDD method from Palra village to T Point of Aklimpur Tikri road near Nurpur Jharsa village under Forest Division & Distt. Gurugram, Haryana.

File No. : FP/HR/Pipeline/48458/2020

Date of Proposal : 07-08-2020

Appendix

(See Rule 6)

FORM-'A'

Form for seeking prior approval under section 2 of the proposals by the State Government and other authorities

PART-I

(To be filled by user agency)

1. Project details:-

Given as under :-

- | | |
|------------------------------------------------------------------------------------------------|------------------------------------------------------------------------------------------------------------------------------------------------------------------------------------------------------------------------------------------------------------------------------------|
| i) Short narrative of the proposal and project/scheme for which the forest land is required. | Diversion of 0.1968 Ha. Forest land for laying of under ground Steel Natural Gas Pipeline HDD method from Palra village to T Point of Aklimpur Tikri road near Nurpur Jharsa village alongwith Palra Sakatpur Nurpur Jharsa road under Forest Division & Distt. Gurugram, Haryana. |
| ii) Map showing the required forest land, boundary of adjoining forest on a 1:50,000 scale map | Map Attached |
| iii) Cost of the project | Rs. 42.62 lacs. |
| iv) Justification for locating the project in forest area | Project falling in forest land and will be used laying of HDD method under ground pipe line. |
| v) Cost benefit analysis (to be attached) | N.A. |
| vi) Employment likely to be generated | 6 Persons Approx. |
| 2) Purpose - wise break-up of the total land required | 0.1968 Ha.
(Detail shown on map) |
| 3) Details of displacement of people due to | N.A. |

the project, if any:

- i) Number of families N.A.
- ii) Number of Scheduled Castes/ Scheduled Tribe families N.A.
- iii) Rehabilitation plan (*To be enclosed*) N.A.
- 4) Whether clearance under the Environment (Protection) Act, 1986 is required? (Yes/No) No
- 5) Undertaking to bear the cost of raising and maintenance of compensatory afforestation and/or penal compensatory afforestation as well as cost for protection and regeneration of Safety Zone, etc. as per the scheme prepared by the state Government (undertaking to be enclosed). Attached
- 6) Details of Certificates/documents enclosed as required under the instructions. Attached

Signature of User Agency

Place : **Gurugram**

Office Seal

Date : 07-08-2020

VIKAS BANSAL
GM (Haryana)
IGL Bhawan, Plot No. 4, R.K. Puram
Sector-9, New Delhi-110022

Full Title of the Project : Diversion of 0.1968 Ha. forest land for laying of under ground Steel Natural Gas Pipeline HDD method from Palra village to T Point of Aklimpur Tikri road near Nurpur Jharsa village under Forest Division & Distt. Gurugram, Haryana.

File No. :

FP/HR/Pipeline/48458/2020

Date of Proposal :

07-08-2020

CHECK LIST SERIAL NUMBER-08
STATEMENT SHOWING DETAILS OF NON-FOREST AREA INVOLVED IN THE PROPOSAL

S. No.	District	Division	Range/ Tehsil /Village	Khasra/ Survey or Compartment Number of Km. Stone	Non Forest Area involved in the proposal (Ha.)	Present land Use	Remarks
1	2	3	4	5	6	7	8
1	Gurugram	Gurugram	Gurugram Gurugram Palra, Nurpur Jharsa	Laying of Pipe line from Palra village to T Point of Aklimpur Tikri road near Nurpur Jharsa village alongwith Palra Sakatpur Nurpur Jharsa road under Forest Division & Distt. Gurugram, Haryana	0.00	0.1968 ha. Forest land	-

Place : **Gurugram**

Date :

(Signature of User Agency)

Office Seal _____

Countersigned by :-

Divisional Forests Officer
Gurugram Forest Division
Office Seal _____

VIKAS BANSAL
GM (Haryana)
IGL Bhawan, Plot No. 4, R.K. Puram,
Sector-9, New Delhi-110028

Full Title of the Project : Diversion of 0.1968 Ha. forest land for laying of under ground Steel Natural Gas Pipeline HDD method from Palra village to T Point of Aklimpur Tikri road near Nurpur Jharsa village under Forest Division & Distt. Gurugram, Haryana.

File No. : FP/HR/Pipeline/48458/2020

Date of Proposal : 07-08-2020

CHECK LIST SERIAL NUMBER-10

JUSTIFICATION FOR LOCATING THE PROJECT IN FOREST AREA

Most suitable location of this project for laying of underground Natural Gas Pipeline HDD method from Palra village to T Point of Aklimpur Tikri road near Nurpur Jharsa village alongwith Palra Sakatpur Nurpur Jharsa road under Forest Division & Distt. Gurugram, Haryana. The proposed NGP pipe line laying from forest area and we have no other approach road falling in the non forest area. Therefore it is necessary for us to laying of NGP pipe line alongwith strip forest area. Total area proposed for diversion is only **(0.1968 Hac.)**

The project was framed to provide safe and smoothly supply of NGP to the habitants of Distt. Gurugram, Haryana in public interest.

Place : **Gurugram**

Date :

(Signature of User Agency)

Office Seal _____

VIKAS BANSAL
GM (Haryana)
IGL Bhawan, Plot No. 4, F.K. Puram,
Sector-9, New Delhi-110022

[Handwritten Signature]
12/08/20
B

Full Title of the Project : Diversion of 0.1968 Ha. forest land for laying of under ground Steel Natural Gas Pipeline HDD method from Palra village to T Point of Aklimpur Tikri road near Nurpur Jharsa village under Forest Division & Distt. Gurugram, Haryana.

File No. : FP/HR/Pipeline/48458/2020

Date of Proposal : 07-08-2020

CHECK LIST SERIAL NUMBER-11

CERTIFICATE FOR MINIMUM USE OF FOREST LAND

This is to certify that the forest area involved in the proposal is unavoidable and barest minimum forest area i.e. **0.1968 Ha.** area is proposed for diversion.

Signature of User Agency

Place : **Gurugram**

Office Seal

Date :

Countersigned by :-

Divisional Forest Officer,
Gurugram.

Office Seal

VIRAL SINGH
GM (Haryana)
IGL Bhawan, Plot No. 4, R.K. Puram,
Sector-9, New Delhi-110022

Full Title of the Project : Diversion of 0.1968 Ha. forest land for laying of under ground Steel Natural Gas Pipeline HDD method from Palra village to T Point of Aklimpur Tikri road near Nurpur Jharsa village under Forest Division & Distt. Gurugram, Haryana.

File No. : FP/HR/Pipeline/48458/2020

Date of Proposal : 07-08-2020

CHECK LIST SERIAL NUMBER-12

**UNDERTAKING FOR PAYMENT OF COST OF COMPENSATORY
AFFORESTATION**

I, General Manager, PNG, IGL Bhawan, Plot No-4, Community Centre, RK Puram Sec. IX, New Delhi-110022 do hereby undertake to pay the entire amount for Compensatory afforestation in lieu of the forest area diverted for laying of underground Natural Gas Pipeline HDD method from Palra village to T Point of Aklimpur Tikri road near Nurpur Jharsa village alongwith Palra Sakatpur Nurpur Jharsa road under Forest Division & Distt. Gurugram, Haryana, as per the prevailing wage rates at the time of undertaking and plantation activities.

Place : Gurugram

Date :

Signature of User Agency

Office Seal
IGL Bhawan, Plot No. 4, R.K. Puram,
Sector-9, New Delhi-110022

Countersigned by :-

Divisional Forest Officer,
Gurugram.

Office Seal

Full Title of the Project : Diversion of 0.1968 Ha. forest land for laying of under ground Steel Natural Gas Pipeline HDD method from Palra village to T Point of Aklimpur Tikri road near Nurpur Jharsa village under Forest Division & Distt. Gurugram, Haryana.

File No. : FP/HR/Pipeline/48458/2020

Date of Proposal : 07-08-2020

CHECK LIST SERIAL NUMBER-13

UNDERTAKING FOR PAYMENT OF NET PRESENT VALUE/ADDL. NPV OF FOREST AREA

I, General Manager, PNG, IGL Bhawan, Plot No-4, Community Centre, RK Puram Sec. IX, New Delhi-110022 have applied for diversion of 0.072 ha. area forest land for laying of underground Natural Gas Pipeline HDD method from Palra village to T Point of Aklimpur Tikri road near Nurpur Jharsa village alongwith Palra Sakatpur Nurpur Jharsa road under Forest Division & Distt. Gurugram, Haryana. I/We do hereby undertake to pay the **net present value (NPV)** of the above forest land. I/we also hereby undertake to pay the **additional amount of NPV**, if so determined as per the decision of the Hon'ble Supreme Court of India.

Place : **Gurugram**

Date :

Signature of User Agency

GM (Haryana)
IGL Bhawan, Plot No. 4, R.K. Puram,
Office Sector 9, New Delhi-110022

Countersigned by :-

Divisional Forest Officer,
Gurugram.

Office Seal

No. :

Dated :

To,

Divisional Forest Officer,
Gurugram.

Subject : **Diversion of 0.1968 Ha. forest land for laying of under ground Natural Gas Pipeline HDD method from Palra village to T Point of Aklimpur Tikri road near Nurpur Jharsa village alongwith Palra Sakatpur Nurpur Jharsa road under Forest Division & Distt. Gurugram, Haryana.**

Sir,

You are requested that on the subject cited above, we are submitting relevant document in 6 copies for diversion of 0.1968 ha. of forest land in favour of Chief Manager, PNG, IGL Bhawan, Plot No-4, Community Centre, RK Puram Sec. IX, New Delhi-110022 for laying of under ground Steel Natural Gas Pipeline HDD method from Palra village to T Point of Aklimpur Tikri road near Nurpur Jharsa village alongwith Palra Sakatpur Nurpur Jharsa road under Forest Division & Distt. Gurugram, Haryana.

Encl. As above.

Place : **Gurugram**

Signature of User Agency
IGL Bhawan, Plot No. 4, R.K. Puram,
Sector-9, New Delhi-110022

Office Seal