

S.NO.	Chainage	LHS				RHS			
		A		B		C		D	
		Latitude	Longitude	Latitude	Longitude	Latitude	Longitude	Latitude	Longitude
1	39.668	27° 8'55.96"N	74° 7'56.00"E	27° 8'55.73"N	74° 7'56.11"E	27° 8'55.44"N	74° 7'56.26"E	27° 8'55.21"N	74° 7'56.37"E
2	40.350	27° 9'5.26"N	74° 8'17.87"E	27° 9'5.06"N	74° 8'18.06"E	27° 9'4.80"N	74° 8'18.28"E	27° 9'4.64"N	74° 8'18.49"E

*Sangeeta Sharma*  
 (Sangeeta Sharma)  
 Project Director - II  
 PPP Division, P.W.D., Jaipur

SCALE:-  
 0 20 40 60 80 100m  
 SCALE 1:4000

Project Coordinate System:  
 WGS\_1984\_UTM\_Zone\_43N  
 Projection: Transverse\_Mercator  
 False\_Easting: 500000.00000000  
 False\_Northing: 0.00000000  
 Central\_Meridian: 75.00000000  
 Scale\_Factor: 0.99960000  
 Latitude\_of\_Origin: 0.00000000  
 Linear Unit: Meter

Geographic Coordinate System:  
 GCS\_WGS\_1984  
 Datum: D\_WGS\_1984  
 Prime Meridian: Greenwich  
 Angular Unit: Degree

LEGEND:-  
 Proposed Protected Forest Land  
 Existing Road  
 Total Forest Area:-74.598  
 None Forest Area:-


CLIENT:-  
  
 PUBLIC WORKS DEPARTMENT  
 GOVERNMENT OF RAJASTHAN

DESIGN CONSULTANTS :-


PROJECT :  
 Consultancy Services for Preparation of Feasibility Report of  
 Two-laning of Km. 39.668 to 205.233 of SH- 20& 60 MDR-2,SH-83,  
 VR & SH-8 comprising the section from Tamau to Mukundgarh ( the  
 "Highway-III") Via Deedwana, Tarnau&Laxmangarh

TITLE : Forest PLAN  
 DETAIL :  
 CH:-39+668 TO 41+700

DRAWING NO. : 1





S.NO.	Chainage	LHS				RHS			
		A		B		C		D	
		Latitude	Longitude	Latitude	Longitude	Latitude	Longitude	Latitude	Longitude
3	42.300	27° 9'56.43"N	74° 8'57.74"E	27° 9'56.34"N	74° 8'58.01"E	27° 9'56.30"N	74° 8'58.39"E	27° 9'56.24"N	74° 8'58.69"E

  
 (Sangeeta Sharma)  
 Project Director - II  
 PWD Division, P.W.D., Jaipur

SCALE:-  
 0 20 40 60 80 100m  
 SCALE 1:4000

Project Coordinate System:  
 WGS\_1984\_UTM\_Zone\_43N  
 Projection: Transverse\_Mercator  
 False\_Easting: 500000.00000000  
 False\_Northing: 0.00000000  
 Central\_Meridian: 75.00000000  
 Scale\_Factor: 0.99960000  
 Latitude\_of\_Origin: 0.00000000  
 Linear Unit: Meter

Geographic Coordinate System:  
 GCS\_WGS\_1984  
 Datum: D\_WGS\_1984  
 Prime Meridian: Greenwich  
 Angular Unit: Degree

LEGEND:-  
 Proposed Protected Forest Land  
 Existing Road  
 Total Forest Area:-74.598  
 None Forest Area:-

CLIENT:-  
  
**PUBLIC WORKS DEPARTMENT**  
**GOVERNMENT OF RAJASTHAN**

DESIGN CONSULTANTS :-  




PROJECT :  
 Consultancy Services for Preparation of Feasibility Report of  
 Two-laning of Km. 39.668 to 205.233 of SH- 20& 60 MDR-2,SH-83,  
 VR & SH-8 comprising the section from Tamau to Mukundgarh ( the  
 "Highway-III") Via Deedwana, Tarnau&Laxmangarh

TITLE : Forest PLAN	DRAWING NO. : 2
DETAIL : CH:-41+700 TO 43+700	

43+700 43+800 43+900 44+000 44+100 44+200 44+300 44+400 44+500 44+600 44+700



44+700 44+800 44+900 45+000 45+100 45+200 45+300 45+400 45+500 45+600 45+700

*Sangeeta Sharma*  
 (Sangeeta Sharma)  
 Project Director - II  
 PPP Division, P.W.D., Jaipur

SCALE:-  
 0 20 40 60 80 100m  
 SCALE 1:4000

Project Coordinate System:  
 WGS\_1984\_UTM\_Zone\_43N  
 Projection: Transverse\_Mercator  
 False\_Easting: 500000.00000000  
 False\_Northing: 0.00000000  
 Central\_Meridian: 75.00000000  
 Scale\_Factor: 0.99960000  
 Latitude\_of\_Origin: 0.00000000  
 Linear Unit: Meter

Geographic Coordinate System:  
 GCS\_WGS\_1984  
 Datum: D\_WGS\_1984  
 Prime Meridian: Greenwich  
 Angular Unit: Degree

LEGEND:-  
 Proposed Protected Forest Land  
 Existing Road  
 Total Forest Area:-74.598  
 None Forest Area:-

CLIENT:-  
  
 PUBLIC WORKS DEPARTMENT  
 GOVERNMENT OF RAJASTHAN


DESIGN CONSULTANTS :-  
  

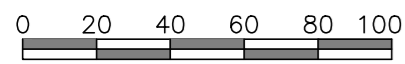
PROJECT :  
 Consultancy Services for Preparation of Feasibility Report of Two-laning of Km. 39.668 to 205.233 of SH- 20& 60 MDR-2,SH-83, VR & SH-8 comprising the section from Tamau to Mukundgarh ( the "Highway-III") Via Deedwana, Tarnau&Laxmangarh

TITLE : Forest PLAN  
 CH:-43+700 TO 45+700

DRAWING NO. :3





  
 (Sangeeta Sharma)  
 Project Director - II  
 PPP Division, P.W.D., Jaipur

SCALE:-  
  
 SCALE 1:4000

Project Coordinate System:  
 WGS\_1984\_UTM\_Zone\_43N  
 Projection: Transverse\_Mercator  
 False\_Easting: 500000.00000000  
 False\_Northing: 0.00000000  
 Central\_Meridian: 75.00000000  
 Scale\_Factor: 0.99960000  
 Latitude\_of\_Origin: 0.00000000  
 Linear Unit: Meter

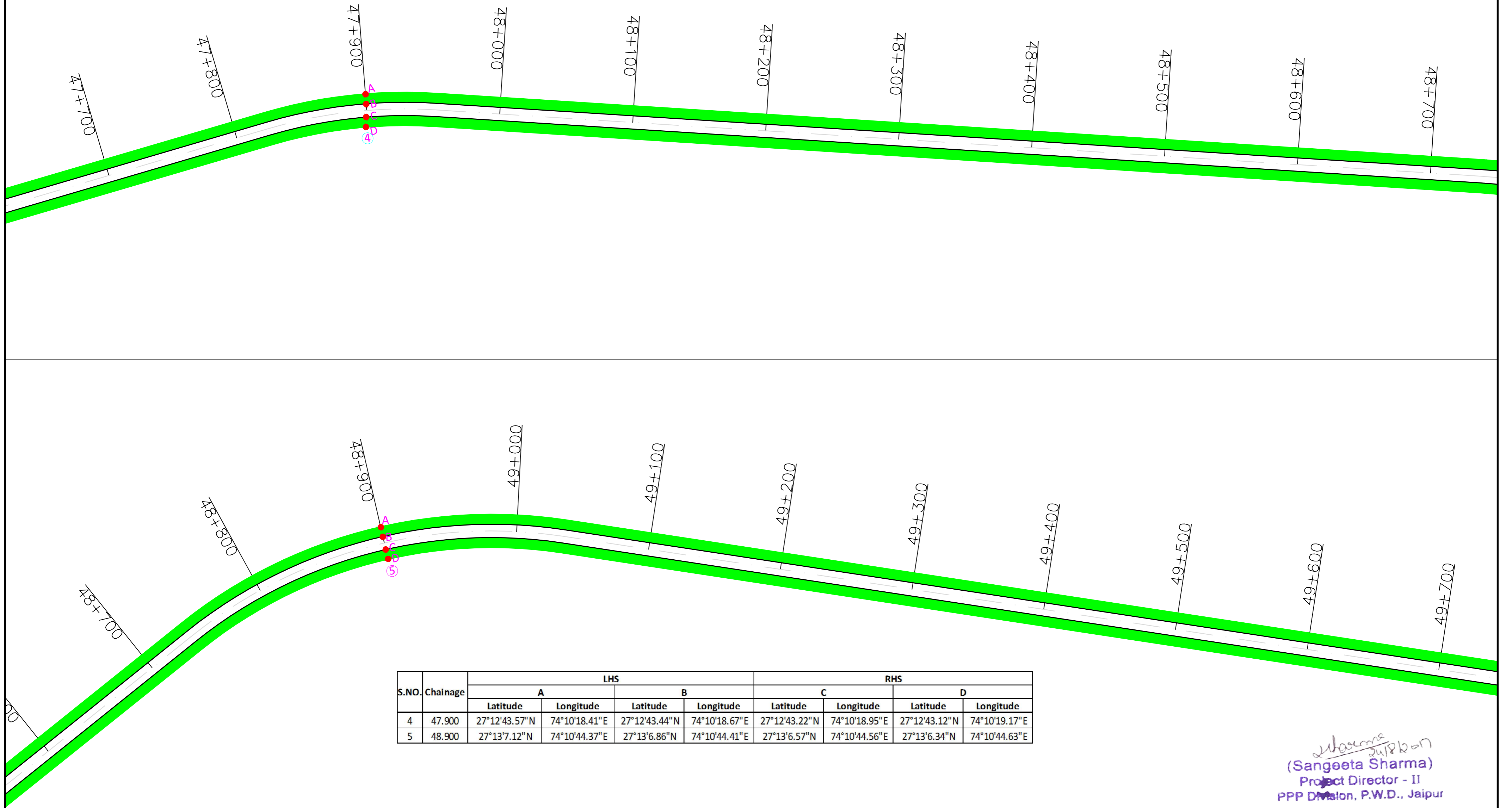
Geographic Coordinate System:  
 GCS\_WGS\_1984  
 Datum: D\_WGS\_1984  
 Prime Meridian: Greenwich  
 Angular Unit: Degree

**CLIENT:-**  
  
**PUBLIC WORKS DEPARTMENT**  
**GOVERNMENT OF RAJASTHAN**


**DESIGN CONSULTANTS :-**  


**PROJECT :**  
 Consultancy Services for Preparation of Feasibility Report of  
 Two-laning of Km. 39.668 to 205.233 of SH- 20& 60 MDR-2,SH-83,  
 VR & SH-8 comprising the section from Tarnau to Mukundgarh ( the  
 "Highway-III") Via Deedwana, Tarnau&Laxmangarh

<b>TITLE :</b> Forest PLAN	<b>DRAWING NO. :</b> 4
<b>DETAIL :</b> CH:-45+700 TO 47+700	





S.NO.	Chainage	LHS				RHS			
		A		B		C		D	
		Latitude	Longitude	Latitude	Longitude	Latitude	Longitude	Latitude	Longitude
4	47.900	27°12'43.57"N	74°10'18.41"E	27°12'43.44"N	74°10'18.67"E	27°12'43.22"N	74°10'18.95"E	27°12'43.12"N	74°10'19.17"E
5	48.900	27°13'7.12"N	74°10'44.37"E	27°13'6.86"N	74°10'44.41"E	27°13'6.57"N	74°10'44.56"E	27°13'6.34"N	74°10'44.63"E

  
 (Sangeeta Sharma)  
 Project Director - II  
 PPP Division, P.W.D., Jaipur

SCALE:-  
 0 20 40 60 80 100m  
 SCALE 1:4000

Project Coordinate System:  
 WGS\_1984\_UTM\_Zone\_43N  
 Projection: Transverse\_Mercator  
 False\_Easting: 500000.00000000  
 False\_Northing: 0.00000000  
 Central\_Meridian: 75.00000000  
 Scale\_Factor: 0.99960000  
 Latitude\_of\_Origin: 0.00000000  
 Linear Unit: Meter

Geographic Coordinate System:  
 GCS\_WGS\_1984  
 Datum: D\_WGS\_1984  
 Prime Meridian: Greenwich  
 Angular Unit: Degree

LEGEND:-  
 Proposed Protected Forest Land  
 Existing Road  
 Total Forest Area:-74.598  
 None Forest Area:-

CLIENT:-  
  
**PUBLIC WORKS DEPARTMENT**  
**GOVERNMENT OF RAJASTHAN**

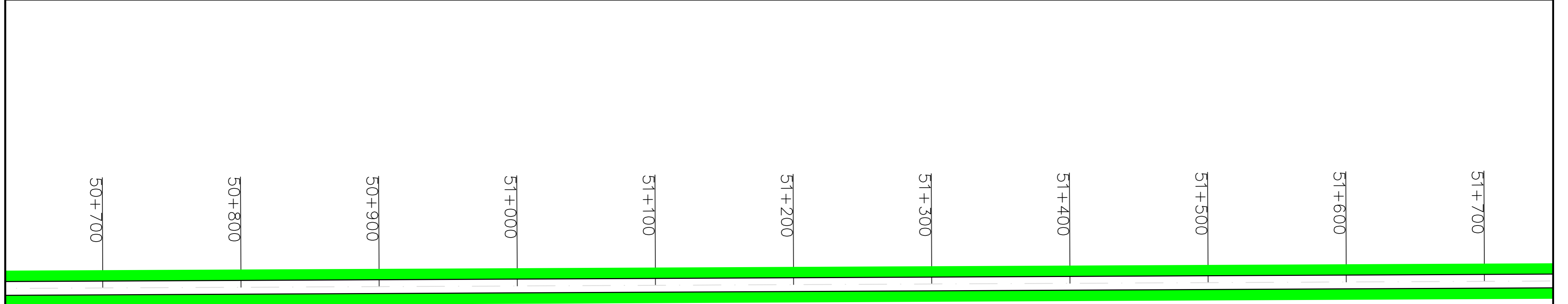
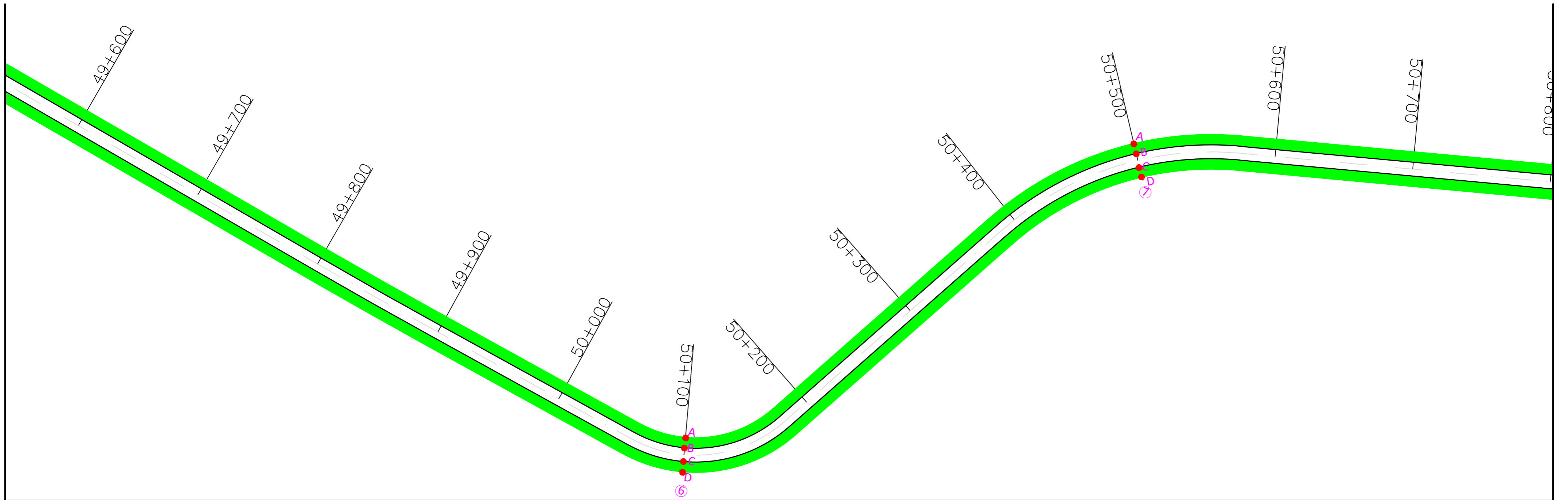
DESIGN CONSULTANTS :-  





PROJECT :  
 Consultancy Services for Preparation of Feasibility Report of  
 Two-laning of Km. 39.668 to 205.233 of SH- 20& 60 MDR-2,SH-83,  
 VR & SH-8 comprising the section from Tamau to Mukundgarh ( the  
 "Highway-III") Via Deedwana, Tarnau&Laxmangarh


TITLE : Forest PLAN  
 DETAIL : CH:-47+700 TO 49+700

DRAWING NO. : 5





S.NO.	Chainage	LHS				RHS			
		A		B		C		D	
		Latitude	Longitude	Latitude	Longitude	Latitude	Longitude	Latitude	Longitude
6	50.100	27°13'8.16"N	74°11'28.42"E	27°13'8.03"N	74°11'28.68"E	27°13'7.77"N	74°11'28.97"E	27°13'7.61"N	74°11'29.15"E
7	50.500	27°13'18.36"N	74°11'33.66"E	27°13'18.17"N	74°11'33.84"E	27°13'17.97"N	74°11'34.13"E	27°13'17.81"N	74°11'34.35"E

  
 (Sangeeta Sharma)  
 Project Director - II  
 PPP Division, P.W.D., Jaipur

SCALE:-  
  
 SCALE 1:4000

Project Coordinate System:  
 WGS\_1984\_UTM\_Zone\_43N  
 Projection: Transverse\_Mercator  
 False\_Easting: 500000.00000000  
 False\_Northing: 0.00000000  
 Central\_Meridian: 75.00000000  
 Scale\_Factor: 0.99960000  
 Latitude\_of\_Origin: 0.00000000  
 Linear Unit: Meter

Geographic Coordinate System:  
 GCS\_WGS\_1984  
 Datum: D\_WGS\_1984  
 Prime Meridian: Greenwich  
 Angular Unit: Degree


LEGEND:-  
 Proposed Protected Forest Land  
 Existing Road  
 Total Forest Area:- 74.598  
 None Forest Area:-

CLIENT:-  
  
**PUBLIC WORKS DEPARTMENT**  
**GOVERNMENT OF RAJASTHAN**

DESIGN CONSULTANTS :-  


PROJECT :  
 Consultancy Services for Preparation of Feasibility Report of Two-laning of Km. 39.668 to 205.233 of SH- 20& 60 MDR-2,SH-83, VR & SH-8 comprising the section from Tamau to Mukundgarh ( the "Highway-III") Via Deedwana, Tarnau&Laxmangarh

TITLE : Forest PLAN  
 DRAWING NO. : 6  
 DETAIL : CH:-49+700 TO 51+700



*Sangeeta Sharma*  
 (Sangeeta Sharma)  
 Project Director - II  
 PPP Division, P.W.D., Jaipur

SCALE:-  
 0 20 40 60 80 100m  
 SCALE 1:4000

Project Coordinate System:  
 WGS\_1984\_UTM\_Zone\_43N  
 Projection: Transverse\_Mercator  
 False\_Easting: 500000.000000000  
 False\_Northing: 0.000000000  
 Central\_Meridian: 75.000000000  
 Scale\_Factor: 0.999600000  
 Latitude\_of\_Origin: 0.000000000  
 Linear Unit: Meter

Geographic Coordinate System:  
 GCS\_WGS\_1984  
 Datum: D\_WGS\_1984  
 Prime Meridian: Greenwich  
 Angular Unit: Degree

LEGEND:-  
 Proposed Protected Forest Land  
 Existing Road  
 Total Forest Area:-74.598  
 None Forest Area:-

CLIENT:-  
  
 PUBLIC WORKS DEPARTMENT  
 GOVERNMENT OF RAJASTHAN


DESIGN CONSULTANTS :-

PROJECT :  
 Consultancy Services for Preparation of Feasibility Report of  
 Two-laning of Km. 39.668 to 205.233 of SH- 20& 60 MDR-2,SH-83,  
 VR & SH-8 comprising the section from Tamau to Mukundgarh ( the  
 "Highway-III") Via Deedwana, Tarnau&Laxmangarh

TITLE : Forest PLAN  
 DETAIL : CH:-51+700 TO 53+700

DRAWING NO. :7






  
 (Sangeta Sharma)  
 Project Director - II  
 PPP Division, P.W.D., Jaipur




SCALE:-  
 0 20 40 60 80 100m  
 SCALE 1:4000

Project Coordinate System:  
 WGS\_1984\_UTM\_Zone\_43N  
 Projection: Transverse\_Mercator  
 False\_Easting: 500000.000000000  
 False\_Northing: 0.000000000  
 Central\_Meridian: 75.000000000  
 Scale\_Factor: 0.999600000  
 Latitude\_of\_Origin: 0.000000000  
 Linear Unit: Meter

Geographic Coordinate System:  
 GCS\_WGS\_1984  
 Datum: D\_WGS\_1984  
 Prime Meridian: Greenwich  
 Angular Unit: Degree

LEGEND:-  
 Proposed Protected Forest Land  
 Existing Road  
 Total Forest Area:-74.598  
 None Forest Area:-

CLIENT:-  
  
**PUBLIC WORKS DEPARTMENT**  
**GOVERNMENT OF RAJASTHAN**

DESIGN CONSULTANTS :-  




PROJECT :  
 Consultancy Services for Preparation of Feasibility Report of  
 Two-laning of Km. 39.668 to 205.233 of SH- 20& 60 MDR-2,SH-83,  
 VR & SH-8 comprising the section from Tamau to Mukundgarh ( the  
 "Highway-III") Via Deedwana, Tarnau&Laxmangarh

TITLE : Forest PLAN	DRAWING NO. :8
DETAIL : CH:-53+700 TO 55+700	

55+700 55+800 55+900 56+000 56+100 56+200 56+300 56+400 56+500 56+600 56+700



56+700 56+800 56+900 57+000 57+100 57+200 57+300 57+400 57+500 57+600 57+700

*Sangeeta Sharma*  
 (Sangeeta Sharma)  
 Project Director - II  
 P.W.D., Jaipur

SCALE:-  
 0 20 40 60 80 100m  
 SCALE 1:4000

Project Coordinate System:  
 WGS\_1984\_UTM\_Zone\_43N  
 Projection: Transverse\_Mercator  
 False\_Easting: 500000.00000000  
 False\_Northing: 0.00000000  
 Central\_Meridian: 75.00000000  
 Scale\_Factor: 0.99960000  
 Latitude\_of\_Origin: 0.00000000  
 Linear Unit: Meter

Geographic Coordinate System:  
 GCS\_WGS\_1984  
 Datum: D\_WGS\_1984  
 Prime Meridian: Greenwich  
 Angular Unit: Degree

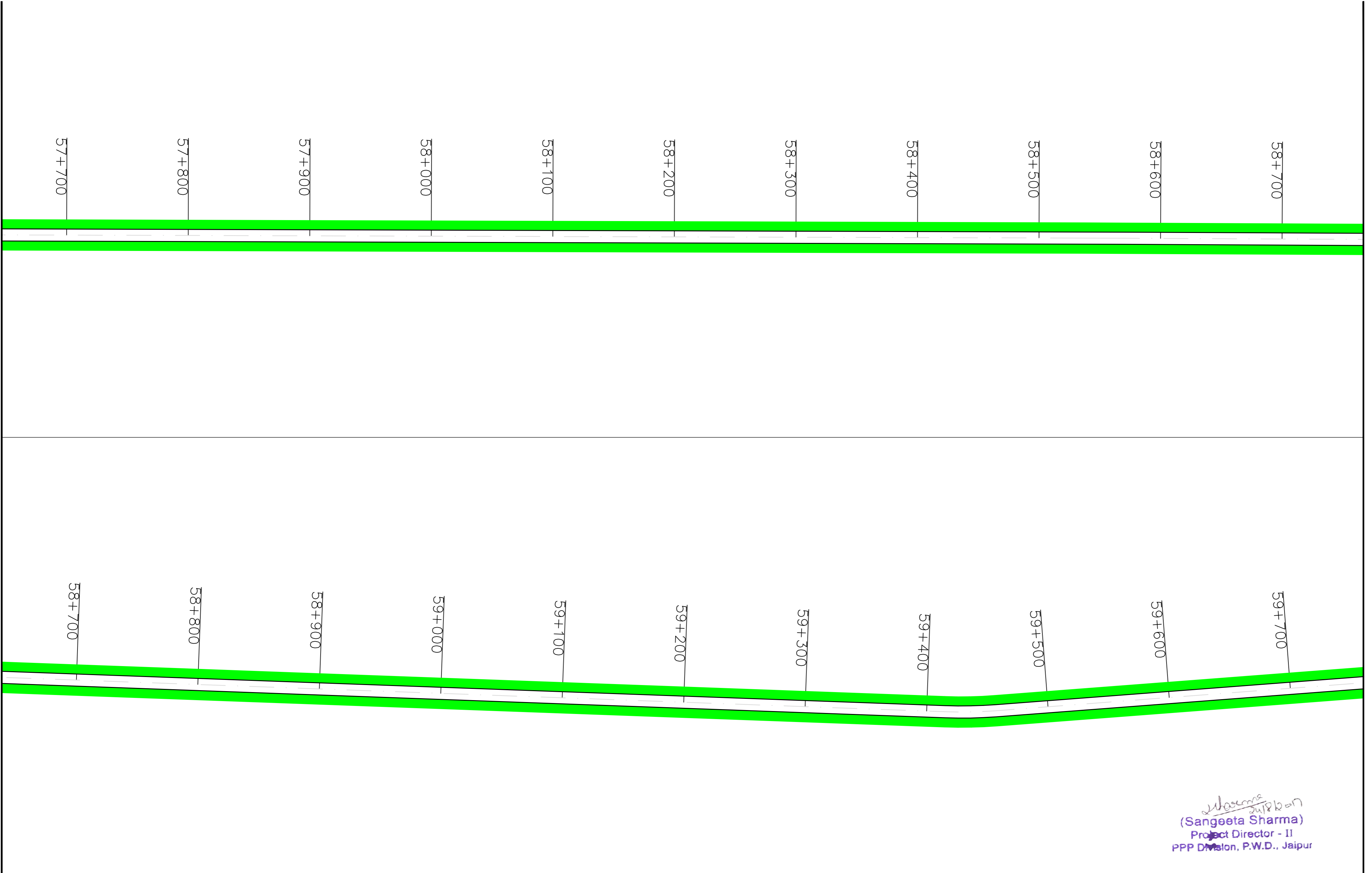
LEGEND:-  
 Proposed Protected Forest Land  
 Existing Road  
 Total Forest Area:-74.598  
 None Forest Area:-


CLIENT:-  
  
 PUBLIC WORKS DEPARTMENT  
 GOVERNMENT OF RAJASTHAN

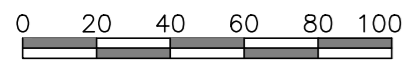
DESIGN CONSULTANTS :-  
  

PROJECT :  
 Consultancy Services for Preparation of Feasibility Report of  
 Two-laning of Km. 39.668 to 205.233 of SH- 20& 60 MDR-2,SH-83,  
 VR & SH-8 comprising the section from Tamau to Mukundgarh ( the  
 "Highway-III") Via Deedwana, Tarnau&Laxmangarh

TITLE : Forest PLAN	DRAWING NO. :9
DETAIL : CH:-55+700 TO 57+700	





  
 (Sangeeta Sharma)  
 Project Director - II  
 PPP Division, P.W.D., Jaipur

**SCALE:-**  
  
 SCALE 1:4000

**Project Coordinate System:**  
 WGS\_1984\_UTM\_Zone\_43N  
 Projection: Transverse\_Mercator  
 False\_Easting: 500000.00000000  
 False\_Northing: 0.00000000  
 Central\_Meridian: 75.00000000  
 Scale\_Factor: 0.99960000  
 Latitude\_of\_Origin: 0.00000000  
 Linear Unit: Meter

**Geographic Coordinate System:**  
 GCS\_WGS\_1984  
 Datum: D\_WGS\_1984  
 Prime Meridian: Greenwich  
 Angular Unit: Degree

**LEGEND:-**  
 Proposed Protected Forest Land  
 Existing Road  
 Total Forest Area:-74.598  
 None Forest Area:-

**CLIENT:-**  
  
**PUBLIC WORKS DEPARTMENT**  
**GOVERNMENT OF RAJASTHAN**

**DESIGN CONSULTANTS :-**  

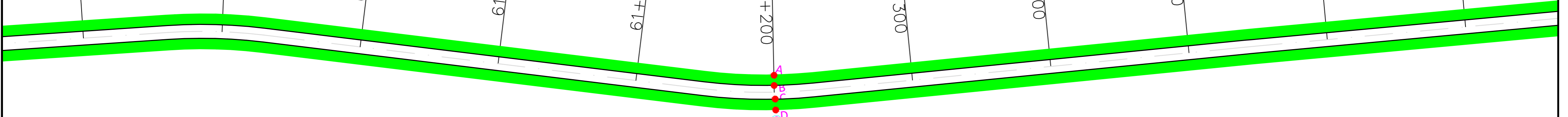

**PROJECT :**  
 Consultancy Services for Preparation of Feasibility Report of Two-laning of Km. 39.668 to 205.233 of SH- 20& 60 MDR-2,SH-83, VR & SH-8 comprising the section from Tamau to Mukundgarh ( the "Highway-III") Via Deedwana, Tarnau&Laxmangarh

<b>TITLE :</b> Forest PLAN	<b>DRAWING NO. :</b> 10
<b>DETAIL :</b> CH:-57+700 TO 59+100	

59+700 59+800 59+900 60+000 60+100 60+200 60+300 60+400 60+500 60+600 60+700



60+700 60+800 60+900 61+000 61+100 61+200 61+300 61+400 61+500 61+600 61+700



S.NO.	Chainage	LHS				RHS			
		A		B		C		D	
		Latitude	Longitude	Latitude	Longitude	Latitude	Longitude	Latitude	Longitude
8	61.100	27°15'20.61"N	74°17'38.14"E	27°15'20.42"N	74°17'38.36"E	27°15'20.16"N	74°17'38.54"E	27°15'19.93"N	74°17'38.72"E

*Sangeeta Sharma*  
 (Sangeeta Sharma)  
 Project Director - II  
 P.W.D., Jaipur

SCALE:-  
 0 20 40 60 80 100m  
 SCALE 1:4000

Project Coordinate System:  
 WGS\_1984\_UTM\_Zone\_43N  
 Projection: Transverse\_Mercator  
 False\_Easting: 500000.00000000  
 False\_Northing: 0.00000000  
 Central\_Meridian: 75.00000000  
 Scale\_Factor: 0.99960000  
 Latitude\_of\_Origin: 0.00000000  
 Linear Unit: Meter

Geographic Coordinate System:  
 GCS\_WGS\_1984  
 Datum: D\_WGS\_1984  
 Prime Meridian: Greenwich  
 Angular Unit: Degree

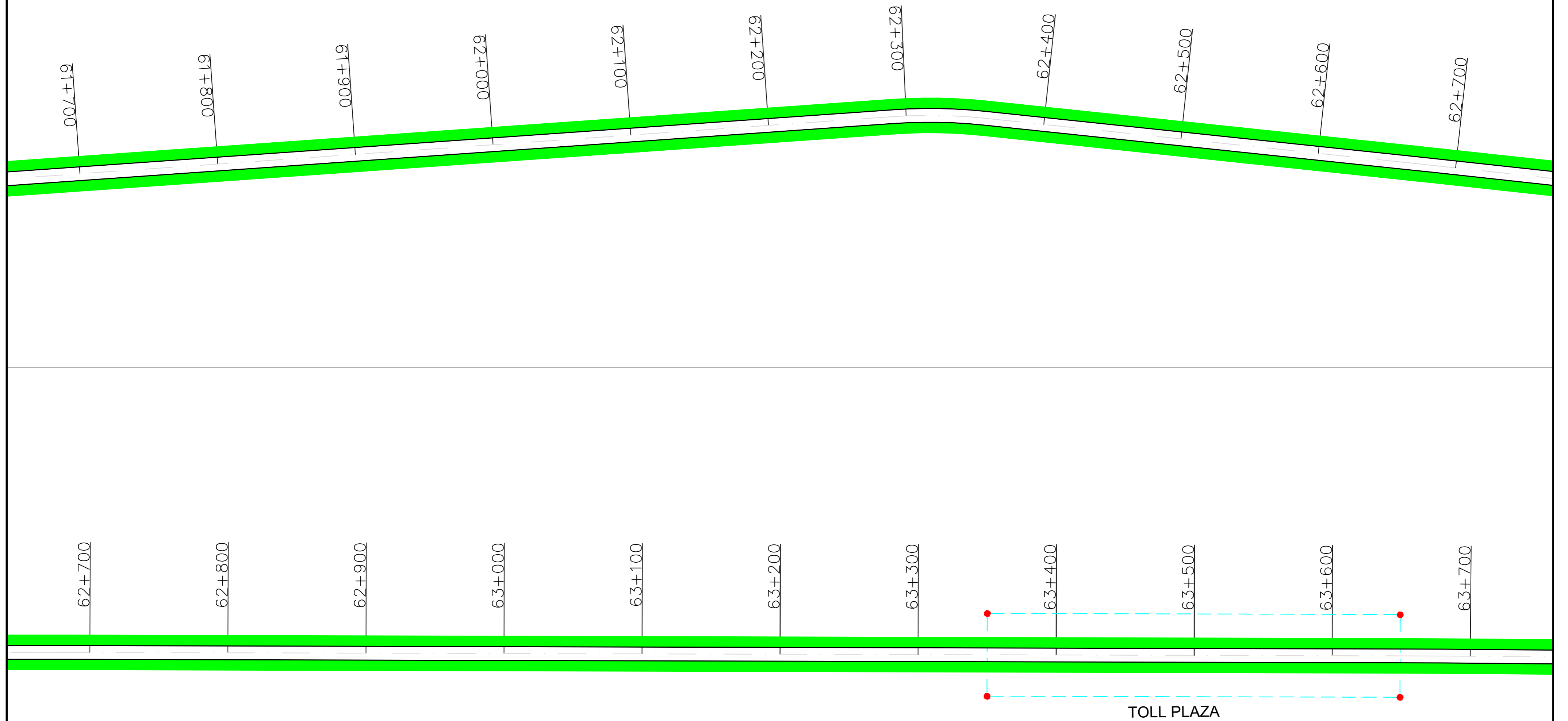
LEGEND:-  
 Proposed Protected Forest Land  
 Existing Road  
 Total Forest Area:-74.598  
 None Forest Area:-

CLIENT:-  
  
 PUBLIC WORKS DEPARTMENT  
 GOVERNMENT OF RAJASTHAN


DESIGN CONSULTANTS :-

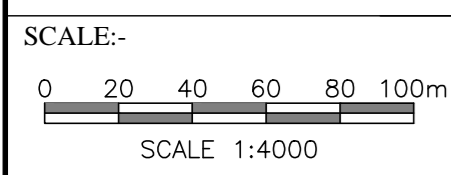
PROJECT :  
 Consultancy Services for Preparation of Feasibility Report of  
 Two-laning of Km. 39.668 to 205.233 of SH- 20& 60 MDR-2,SH-83,  
 VR & SH-8 comprising the section from Tamau to Mukundgarh ( the  
 "Highway-III") Via Deedwana, Tarnau&Laxmangarh

TITLE : Forest PLAN  
 DRAWING NO. :11  
 DETAIL :  
 CH:-59+700 TO 61+700



S.NO.	Chainage	LHS				RHS			
		A		B		C		D	
		Latitude	Longitude	Latitude	Longitude	Latitude	Longitude	Latitude	Longitude
9	63.350	27°15'47.97"N	74°18'48.88"E	27°15'46.16"N	74°18'49.73"E	Toll Plaza			
	63.650	27°15'50.88"N	74°18'59.41"E	27°15'49.00"N	74°18'59.93"E				

  
 (Sangeeta Sharma)  
 Project Director - II  
 PWD, P.W.D., Jaipur



Project Coordinate System:  
 WGS\_1984\_UTM\_Zone\_43N  
 Projection: Transverse\_Mercator  
 False\_Easting: 500000.00000000  
 False\_Northing: 0.00000000  
 Central\_Meridian: 75.00000000  
 Scale\_Factor: 0.99960000  
 Latitude\_of\_Origin: 0.00000000  
 Linear Unit: Meter


Geographic Coordinate System:  
 GCS\_WGS\_1984  
 Datum: D\_WGS\_1984  
 Prime Meridian: Greenwich  
 Angular Unit: Degree

LEGEND:-

- Proposed Protected Forest Land
- Existing Road

Total Forest Area:- 74.598  
 None Forest Area:-

CLIENT:-



**PUBLIC WORKS DEPARTMENT**  
**GOVERNMENT OF RAJASTHAN**

DESIGN CONSULTANTS :-



PROJECT :

Consultancy Services for Preparation of Feasibility Report of Two-laning of Km. 39.668 to 205.233 of SH- 20& 60 MDR-2,SH-83, VR & SH-8 comprising the section from Tamau to Mukundgarh ( the "Highway-III") Via Deedwana, Tarnau&Laxmangarh

TITLE :	Forest PLAN	DRAWING NO. :12
DETAIL :	CH:-61+700 TO 63+700	

63+700

63+800

63+900

64+000

64+100

64+200

64+300

64+400

64+500

64+600

64+700

64+700

64+800

64+900

65+000

65+100

65+200

65+300

65+400

65+500

65+600

65+700


*Sangeeta Sharma*  
(Sangeeta Sharma)  
Project Director - II  
PPP Division, P.W.D., Jaipur

SCALE:-  
0 20 40 60 80 100m  
SCALE 1:4000

Project Coordinate System:  
WGS\_1984\_UTM\_Zone\_43N  
Projection: Transverse\_Mercator  
False\_Easting: 500000.00000000  
False\_Northing: 0.00000000  
Central\_Meridian: 75.00000000  
Scale\_Factor: 0.99960000  
Latitude\_of\_Origin: 0.00000000  
Linear Unit: Meter

Geographic Coordinate System:  
GCS\_WGS\_1984  
Datum: D\_WGS\_1984  
Prime Meridian: Greenwich  
Angular Unit: Degree

LEGEND:-  
Proposed Protected Forest Land  
Existing Road  
Total Forest Area:-74.598  
None Forest Area:-


CLIENT:-  
  
PUBLIC WORKS DEPARTMENT  
GOVERNMENT OF RAJASTHAN


DESIGN CONSULTANTS :-  
  

PROJECT :  
Consultancy Services for Preparation of Feasibility Report of  
Two-laning of Km. 39.668 to 205.233 of SH- 20& 60 MDR-2,SH-83,  
VR & SH-8 comprising the section from Tamau to Mukundgarh ( the  
"Highway-III") Via Deedwana, Tarnau&Laxmangarh

TITLE : Forest PLAN  
DETAIL : CH:-63+700 TO 65+700

DRAWING NO. :13






  
 (Sangeeta Sharma)  
 Project Director - II  
 PPP Division, P.W.D., Jaipur

SCALE:-  
 0 20 40 60 80 100m  
 SCALE 1:4000

Project Coordinate System:  
 WGS\_1984\_UTM\_Zone\_43N  
 Projection: Transverse\_Mercator  
 False\_Easting: 500000.00000000  
 False\_Northing: 0.00000000  
 Central\_Meridian: 75.00000000  
 Scale\_Factor: 0.99960000  
 Latitude\_of\_Origin: 0.00000000  
 Linear Unit: Meter

Geographic Coordinate System:  
 GCS\_WGS\_1984  
 Datum: D\_WGS\_1984  
 Prime Meridian: Greenwich  
 Angular Unit: Degree

LEGEND:-  
 Proposed Protected Forest Land  
 Existing Road  
 Total Forest Area:-74.598  
 None Forest Area:-

CLIENT:-  
  
**PUBLIC WORKS DEPARTMENT**  
**GOVERNMENT OF RAJASTHAN**

DESIGN CONSULTANTS :-  



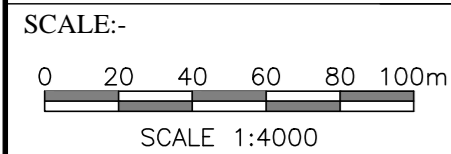

PROJECT :  
 Consultancy Services for Preparation of Feasibility Report of Two-laning of Km. 39.668 to 205.233 of SH- 20& 60 MDR-2,SH-83, VR & SH-8 comprising the section from Tamau to Mukundgarh ( the "Highway-III") Via Deedwana, Tarnau&Laxmangarh

TITLE : Forest PLAN	DRAWING NO. :14
DETAIL : CH:-65+700 TO 67+700	



S.NO.	Chainage	LHS				RHS			
		A		B		C		D	
		Latitude	Longitude	Latitude	Longitude	Latitude	Longitude	Latitude	Longitude
10	69.500	27°17'12.75"N	74°22'11.49"E	27°17'12.58"N	74°22'11.71"E	27°17'12.39"	74°22'12.00"E	27°17'12.26"N	74°22'12.25"E

*Sangeeta Sharma*  
 (Sangeeta Sharma)  
 Project Director - II  
 PPP Division, P.W.D., Jaipur



Project Coordinate System:  
 WGS\_1984\_UTM\_Zone\_43N  
 Projection: Transverse\_Mercator  
 False\_Easting: 500000.000000000  
 False\_Northing: 0.000000000  
 Central\_Meridian: 75.000000000  
 Scale\_Factor: 0.999600000  
 Latitude\_of\_Origin: 0.000000000  
 Linear Unit: Meter

Geographic Coordinate System:  
 GCS\_WGS\_1984  
 Datum: D\_WGS\_1984  
 Prime Meridian: Greenwich  
 Angular Unit: Degree

LEGEND:-

- █ Proposed Protected Forest Land
- █ Existing Road

Total Forest Area:-74.598  
 None Forest Area:-

CLIENT:-

**PUBLIC WORKS DEPARTMENT**  
**GOVERNMENT OF RAJASTHAN**

DESIGN CONSULTANTS :-

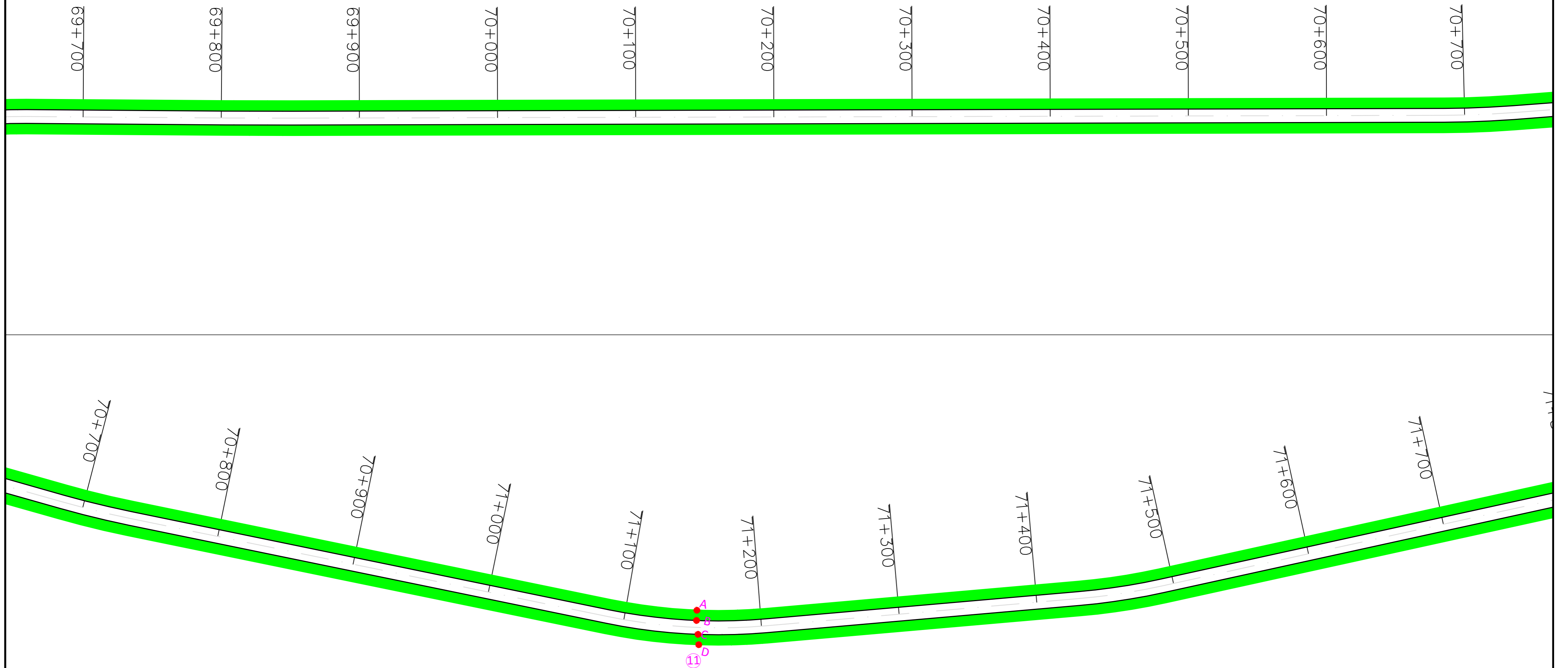
PROJECT :

Consultancy Services for Preparation of Feasibility Report of Two-laning of Km. 39.668 to 205.233 of SH- 20& 60 MDR-2,SH-83, VR & SH-8 comprising the section from Tamau to Mukundgarh ( the "Highway-III") Via Deedwana, Tarnau&Laxmangarh

TITLE : Forest PLAN

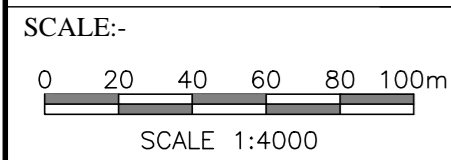
DETAIL : CH:-67+700 TO 69+700

DRAWING NO. 15



S.NO.	Chainage	LHS				RHS			
		A		B		C		D	
		Latitude	Longitude	Latitude	Longitude	Latitude	Longitude	Latitude	Longitude
11	71.150	27°17'35.27"N	74°23'3.34"E	27°17'35.11"N	74°23'3.56"E	27°17'34.95"N	74°23'3.86"E	27°17'34.75"N	74°23'4.08"E

*Sangeeta Sharma*  
 (Sangeeta Sharma)  
 Project Director - II  
 PPP Division, P.W.D., Jaipur



Project Coordinate System:  
 WGS\_1984\_UTM\_Zone\_43N  
 Projection: Transverse\_Mercator  
 False\_Easting: 500000.00000000  
 False\_Northing: 0.00000000  
 Central\_Meridian: 75.00000000  
 Scale\_Factor: 0.99960000  
 Latitude\_of\_Origin: 0.00000000  
 Linear Unit: Meter

Geographic Coordinate System:  
 GCS\_WGS\_1984  
 Datum: D\_WGS\_1984  
 Prime Meridian: Greenwich  
 Angular Unit: Degree

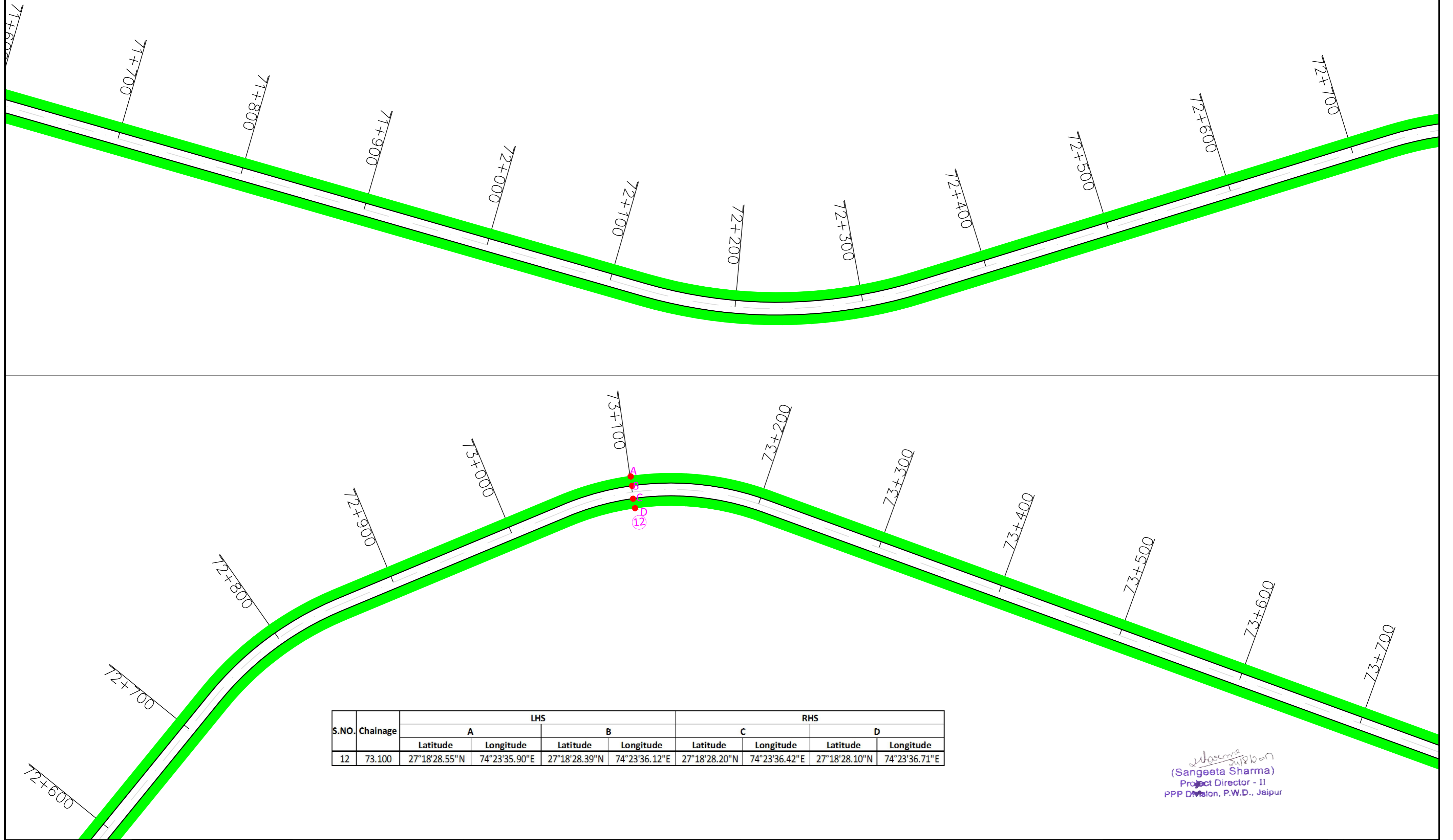
LEGEND:-  
 Proposed Protected Forest Land  
 Existing Road  
 Total Forest Area:-74.598  
 None Forest Area:-

CLIENT:-  
  
**PUBLIC WORKS DEPARTMENT**  
**GOVERNMENT OF RAJASTHAN**

DESIGN CONSULTANTS :-

PROJECT :  
 Consultancy Services for Preparation of Feasibility Report of  
 Two-laning of Km. 39.668 to 205.233 of SH- 20& 60 MDR-2,SH-83,  
 VR & SH-8 comprising the section from Tamau to Mukundgarh ( the  
 "Highway-III") Via Deedwana, Tarnau&Laxmangarh

TITLE : Forest PLAN  
 DRAWING NO. :16  
 DETAIL :  
 CH:-69+700 TO 71+700



S.NO.	Chainage	LHS				RHS			
		A		B		C		D	
		Latitude	Longitude	Latitude	Longitude	Latitude	Longitude	Latitude	Longitude
12	73.100	27°18'28.55"N	74°23'35.90"E	27°18'28.39"N	74°23'36.12"E	27°18'28.20"N	74°23'36.42"E	27°18'28.10"N	74°23'36.71"E

*Sangeeta Sharma*  
 (Sangeeta Sharma)  
 Project Director - II  
 PPP Division, P.W.D., Jaipur

SCALE:-  
 0 20 40 60 80 100m  
 SCALE 1:4000

Project Coordinate System:  
 WGS\_1984\_UTM\_Zone\_43N  
 Projection: Transverse\_Mercator  
 False\_Easting: 500000.00000000  
 False\_Northing: 0.00000000  
 Central\_Meridian: 75.00000000  
 Scale\_Factor: 0.99960000  
 Latitude\_of\_Origin: 0.00000000  
 Linear Unit: Meter

Geographic Coordinate System:  
 GCS\_WGS\_1984  
 Datum: D\_WGS\_1984  
 Prime Meridian: Greenwich  
 Angular Unit: Degree


LEGEND:-  
 Proposed Protected Forest Land  
 Existing Road  
 Total Forest Area:-74.598  
 None Forest Area:-


CLIENT:-  
  
**PUBLIC WORKS DEPARTMENT**  
**GOVERNMENT OF RAJASTHAN**

DESIGN CONSULTANTS :-

PROJECT :  
 Consultancy Services for Preparation of Feasibility Report of  
 Two-laning of Km. 39.668 to 205.233 of SH- 20& 60 MDR-2,SH-83,  
 VR & SH-8 comprising the section from Tamau to Mukundgarh ( the  
 "Highway-III") Via Deedwana, Tarnau&Laxmangarh

TITLE : Forest PLAN  
 DRAWING NO. :17  
 DETAIL :  
 CH:-71+700 TO 73+700






  
 (Sangeeta Sharma)  
 Project Director - II  
 PPP Division, P.W.D., Jaipur

SCALE:-  
 0 20 40 60 80 100m  
 SCALE 1:4000

Project Coordinate System:  
 WGS\_1984\_UTM\_Zone\_43N  
 Projection: Transverse\_Mercator  
 False\_Easting: 500000.00000000  
 False\_Northing: 0.00000000  
 Central\_Meridian: 75.00000000  
 Scale\_Factor: 0.99960000  
 Latitude\_of\_Origin: 0.00000000  
 Linear Unit: Meter

Geographic Coordinate System:  
 GCS\_WGS\_1984  
 Datum: D\_WGS\_1984  
 Prime Meridian: Greenwich  
 Angular Unit: Degree

LEGEND:-  
 Proposed Protected Forest Land  
 Existing Road  
 Total Forest Area:-74.598  
 None Forest Area:-

CLIENT:-  
  
**PUBLIC WORKS DEPARTMENT**  
**GOVERNMENT OF RAJASTHAN**

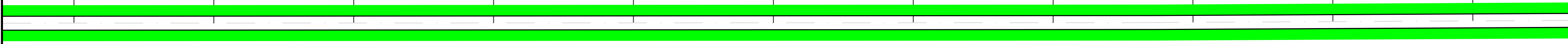
DESIGN CONSULTANTS :-  



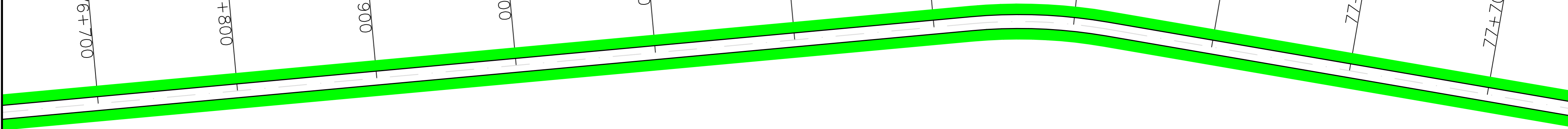

PROJECT :  
 Consultancy Services for Preparation of Feasibility Report of Two-laning of Km. 39.668 to 205.233 of SH- 20& 60 MDR-2,SH-83, VR & SH-8 comprising the section from Tamau to Mukundgarh ( the "Highway-III") Via Deedwana, Tarnau&Laxmangarh

TITLE : Forest PLAN	DRAWING NO. :18
DETAIL : CH:-73+700 TO 75+700	

75+700 75+800 75+900 76+000 76+100 76+200 76+300 76+400 76+500 76+600 76+700



76+700 76+800 76+900 77+000 77+100 77+200 77+300 77+400 77+500 77+600 77+700



*Sangeeta Sharma*  
 (Sangeeta Sharma)  
 Project Director - II  
 PPP Division, P.W.D., Jaipur

SCALE:-  
 0 20 40 60 80 100m  
 SCALE 1:4000

Project Coordinate System:  
 WGS\_1984\_UTM\_Zone\_43N  
 Projection: Transverse\_Mercator  
 False\_Easting: 500000.00000000  
 False\_Northing: 0.00000000  
 Central\_Meridian: 75.00000000  
 Scale\_Factor: 0.99960000  
 Latitude\_of\_Origin: 0.00000000  
 Linear Unit: Meter

Geographic Coordinate System:  
 GCS\_WGS\_1984  
 Datum: D\_WGS\_1984  
 Prime Meridian: Greenwich  
 Angular Unit: Degree

LEGEND:-  
 Proposed Protected Forest Land  
 Existing Road  
 Total Forest Area:-74.598  
 None Forest Area:-


CLIENT:-  
  
 PUBLIC WORKS DEPARTMENT  
 GOVERNMENT OF RAJASTHAN

DESIGN CONSULTANTS :-

PROJECT :  
 Consultancy Services for Preparation of Feasibility Report of Two-laning of Km. 39.668 to 205.233 of SH- 20& 60 MDR-2,SH-83, VR & SH-8 comprising the section from Tarnau to Mukundgarh ( the "Highway-III") Via Deedwana, Tarnau&Laxmangarh

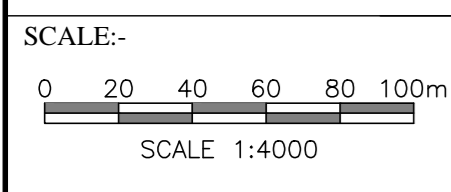
TITLE : Forest PLAN  
 DETAIL : CH:-75+700 TO 77+700

DRAWING NO. :19



S.NO.	Chainage	LHS				RHS			
		A		B		C		D	
		Latitude	Longitude	Latitude	Longitude	Latitude	Longitude	Latitude	Longitude
13	79.550	27°19'41.87"N	74°27'15.48"E	27°19'41.71"N	74°27'15.74"E	27°19'41.38"N	74°27'15.85"E	27°19'41.19"N	74°27'16.00"E

*Sangeeta Sharma*  
 (Sangeeta Sharma)  
 Project Director - II  
 PPP Division, P.W.D., Jaipur



Project Coordinate System:  
 WGS\_1984\_UTM\_Zone\_43N  
 Projection: Transverse\_Mercator  
 False\_Easting: 500000.00000000  
 False\_Northing: 0.00000000  
 Central\_Meridian: 75.00000000  
 Scale\_Factor: 0.99960000  
 Latitude\_of\_Origin: 0.00000000  
 Linear Unit: Meter

Geographic Coordinate System:  
 GCS\_WGS\_1984  
 Datum: D\_WGS\_1984  
 Prime Meridian: Greenwich  
 Angular Unit: Degree

LEGEND:-

- █ Proposed Protected Forest Land
- █ Existing Road

Total Forest Area:-74.598  
 None Forest Area:-

CLIENT:-

**PUBLIC WORKS DEPARTMENT**  
**GOVERNMENT OF RAJASTHAN**

DESIGN CONSULTANTS :-


PROJECT :

Consultancy Services for Preparation of Feasibility Report of Two-laning of Km. 39.668 to 205.233 of SH- 20& 60 MDR-2,SH-83, VR & SH-8 comprising the section from Tamau to Mukundgarh ( the "Highway-III") Via Deedwana, Tarnau&Laxmangarh


TITLE : Forest PLAN

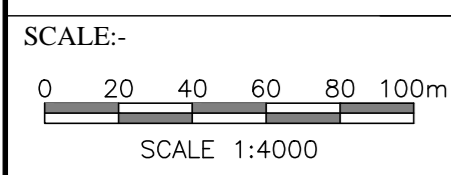
DETAIL : CH:-77+700 TO 79+700

DRAWING NO. :20



S.NO.	Chainage	LHS				RHS			
		A		B		C		D	
		Latitude	Longitude	Latitude	Longitude	Latitude	Longitude	Latitude	Longitude
14	81.600	27°20'26.92"N	74°28'7.12"E	27°20'26.79"N	74°28'7.45"E	27°20'26.66"N	74°28'7.67"E	27°20'26.53"N	74°28'7.96"E

  
 (Sangeta Sharma)  
 Project Director - II  
 P.W.D., Jaipur



Project Coordinate System:  
 WGS\_1984\_UTM\_Zone\_43N  
 Projection: Transverse\_Mercator  
 False\_Easting: 500000.00000000  
 False\_Northing: 0.00000000  
 Central\_Meridian: 75.00000000  
 Scale\_Factor: 0.99960000  
 Latitude\_of\_Origin: 0.00000000  
 Linear Unit: Meter


Geographic Coordinate System:  
 GCS\_WGS\_1984  
 Datum: D\_WGS\_1984  
 Prime Meridian: Greenwich  
 Angular Unit: Degree

LEGEND:-

- Proposed Protected Forest Land
- Existing Road

Total Forest Area:- 74.598  
 None Forest Area:-

CLIENT:-



**PUBLIC WORKS DEPARTMENT**  
**GOVERNMENT OF RAJASTHAN**

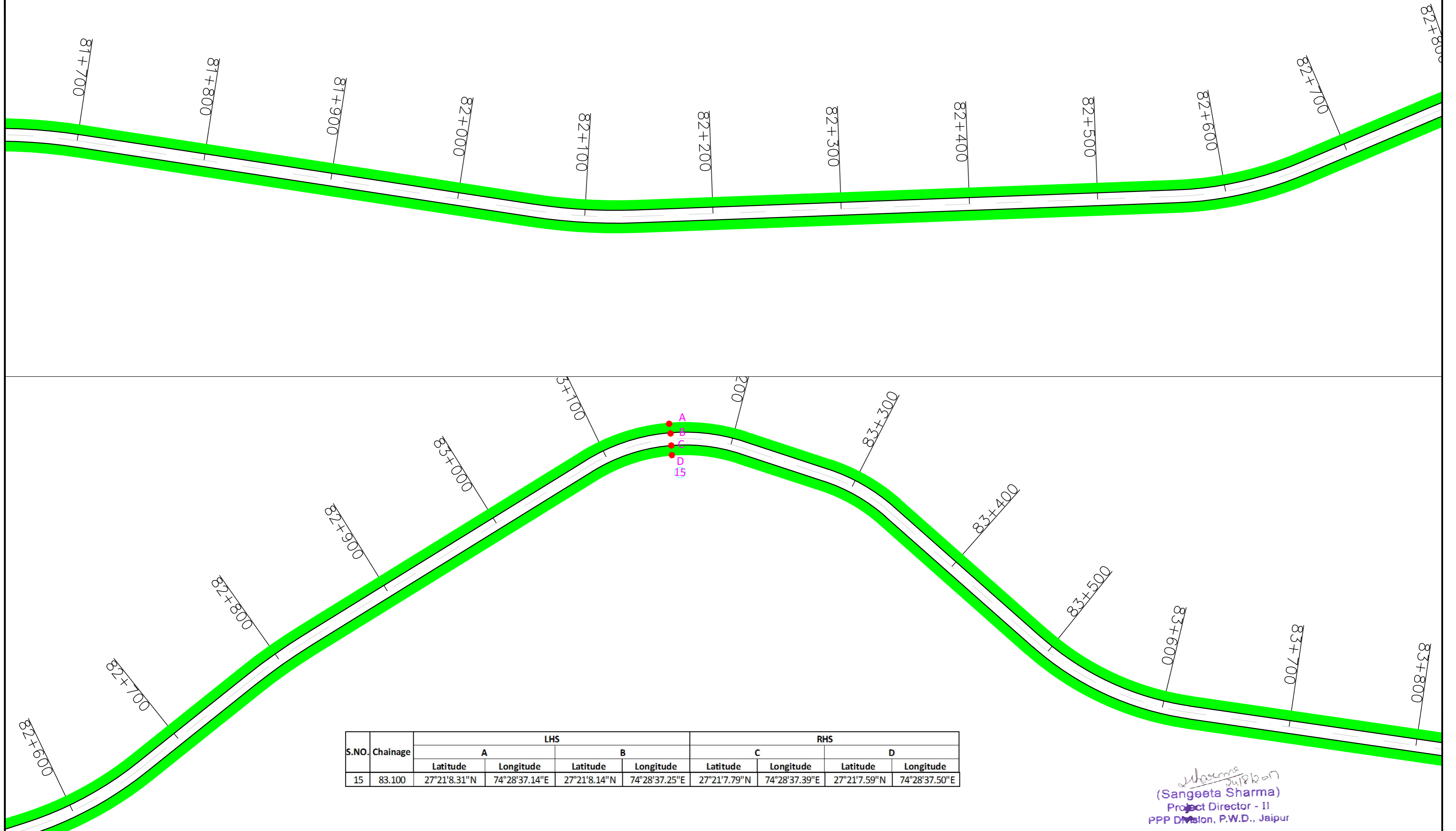
DESIGN CONSULTANTS :-




PROJECT :

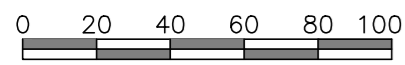
Consultancy Services for Preparation of Feasibility Report of Two-laning of Km. 39.668 to 205.233 of SH- 20& 60 MDR-2,SH-83, VR & SH-8 comprising the section from Tamau to Mukundgarh ( the "Highway-III") Via Deedwana, Tarnau&Laxmangarh

TITLE :	Forest PLAN	DRAWING NO. :21
DETAIL :	CH:-79+700 TO 81+700	





S.NO.	Chainage	LHS				RHS			
		A		B		C		D	
		Latitude	Longitude	Latitude	Longitude	Latitude	Longitude	Latitude	Longitude
15	83.100	27°21'8.31"N	74°28'37.14"E	27°21'8.14"N	74°28'37.25"E	27°21'7.79"N	74°28'37.39"E	27°21'7.59"N	74°28'37.50"E

  
 (Sangeeta Sharma)  
 Project Director - II  
 PWD, P.W.D., Jaipur

SCALE:-  
  
 SCALE 1:4000

Project Coordinate System:  
 WGS\_1984\_UTM\_Zone\_43N  
 Projection: Transverse\_Mercator  
 False\_Easting: 500000.00000000  
 False\_Northing: 0.00000000  
 Central\_Meridian: 75.00000000  
 Scale\_Factor: 0.99960000  
 Latitude\_of\_Origin: 0.00000000  
 Linear Unit: Meter  
 Geographic Coordinate System:  
 GCS\_WGS\_1984  
 Datum: D\_WGS\_1984  
 Prime Meridian: Greenwich  
 Angular Unit: Degree

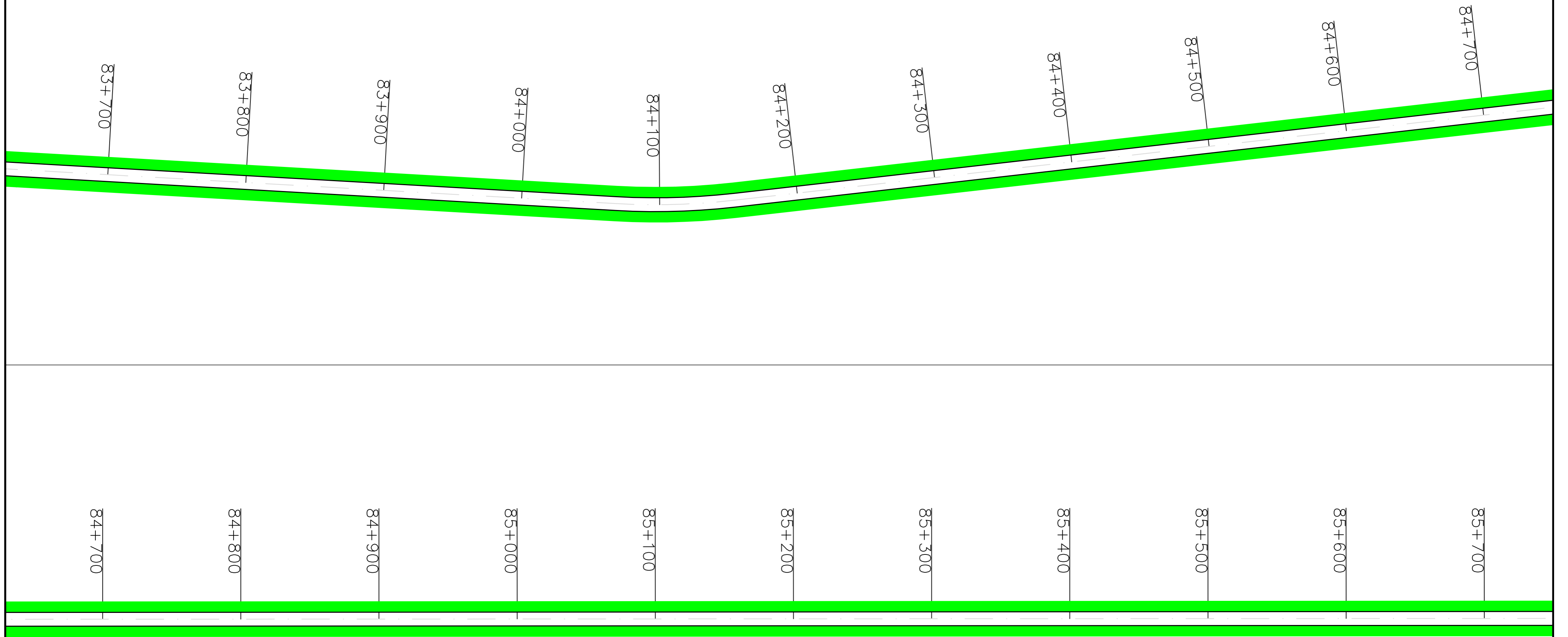
**LEGEND:-**  
 Proposed Protected Forest Land  
 Existing Road  
 Total Forest Area:-74.598  
 None Forest Area:-


**CLIENT:-**  
  
**PUBLIC WORKS DEPARTMENT**  
**GOVERNMENT OF RAJASTHAN**

**DESIGN CONSULTANTS :-**  


**PROJECT :**  
 Consultancy Services for Preparation of Feasibility Report of  
 Two-laning of Km. 39.668 to 205.233 of SH- 20& 60 MDR-2,SH-83,  
 VR & SH-8 comprising the section from Tamau to Mukundgarh ( the  
 "Highway-III") Via Deedwana, Tarnau&Laxmangarh

<b>TITLE :</b> Forest PLAN	<b>DRAWING NO. :</b> 22
<b>DETAIL :</b> CH:-81+700 TO 83+700	





  
 (Sangeeta Sharma)  
 Project Director - II  
 PPP Division, P.W.D., Jaipur

SCALE:-  
 0 20 40 60 80 100m  
 SCALE 1:4000

Project Coordinate System:  
 WGS\_1984\_UTM\_Zone\_43N  
 Projection: Transverse\_Mercator  
 False\_Easting: 500000.00000000  
 False\_Northing: 0.00000000  
 Central\_Meridian: 75.00000000  
 Scale\_Factor: 0.99960000  
 Latitude\_of\_Origin: 0.00000000  
 Linear Unit: Meter

Geographic Coordinate System:  
 GCS\_WGS\_1984  
 Datum: D\_WGS\_1984  
 Prime Meridian: Greenwich  
 Angular Unit: Degree

LEGEND:-  
 Proposed Protected Forest Land  
 Existing Road  
 Total Forest Area:-74.598  
 None Forest Area:-

CLIENT:-  
  
**PUBLIC WORKS DEPARTMENT**  
**GOVERNMENT OF RAJASTHAN**


DESIGN CONSULTANTS :-  




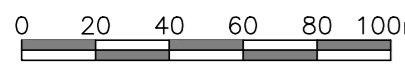

PROJECT :  
 Consultancy Services for Preparation of Feasibility Report of Two-laning of Km. 39.668 to 205.233 of SH- 20& 60 MDR-2,SH-83, VR & SH-8 comprising the section from Tamau to Mukundgarh ( the "Highway-III") Via Deedwana, Tarnau&Laxmangarh

TITLE : Forest PLAN  
 DETAIL : CH:-83+700 TO 85+700



DRAWING NO. :23





  
 (Sangeeta Sharma)  
 Project Director - II  
 PPP Division, P.W.D., Jaipur

SCALE:-  
  
 SCALE 1:4000

Project Coordinate System:  
 WGS\_1984\_UTM\_Zone\_43N  
 Projection: Transverse\_Mercator  
 False\_Easting: 500000.00000000  
 False\_Northing: 0.00000000  
 Central\_Meridian: 75.00000000  
 Scale\_Factor: 0.99960000  
 Latitude\_of\_Origin: 0.00000000  
 Linear Unit: Meter  
 Geographic Coordinate System:  
 GCS\_WGS\_1984  
 Datum: D\_WGS\_1984  
 Prime Meridian: Greenwich  
 Angular Unit: Degree


**LEGEND:-**  
 Proposed Protected Forest Land  
 Existing Road  
 Total Forest Area:-74.598  
 None Forest Area:-

**CLIENT:-**  
  
**PUBLIC WORKS DEPARTMENT**  
**GOVERNMENT OF RAJASTHAN**


**DESIGN CONSULTANTS :-**  


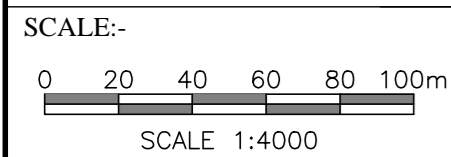
**PROJECT :**  
 Consultancy Services for Preparation of Feasibility Report of  
 Two-laning of Km. 39.668 to 205.233 of SH- 20& 60 MDR-2,SH-83,  
 VR & SH-8 comprising the section from Tamau to Mukundgarh ( the  
 "Highway-III") Via Deedwana, Tarnau&Laxmangarh

<b>TITLE :</b> Forest PLAN	<b>DRAWING NO. :</b> 24
<b>DETAIL :</b> CH:-85+700 TO 87+700	



S.NO.	Chainage	LHS				RHS			
		A		B		C		D	
		Latitude	Longitude	Latitude	Longitude	Latitude	Longitude	Latitude	Longitude
16	89.400	27°22'47.34"N	74°31'50.36"E	27°22'47.15"N	74°31'50.47"E	27°22'46.82"N	74°31'50.65"E	27°22'46.63"N	74°31'50.76"E

  
 (Sangeeta Sharma)  
 Project Director - II  
 PPP Division, P.W.D., Jaipur



Project Coordinate System:  
 WGS\_1984\_UTM\_Zone\_43N  
 Projection: Transverse\_Mercator  
 False\_Easting: 500000.00000000  
 False\_Northing: 0.00000000  
 Central\_Meridian: 75.00000000  
 Scale\_Factor: 0.99960000  
 Latitude\_of\_Origin: 0.00000000  
 Linear Unit: Meter

Geographic Coordinate System:  
 GCS\_WGS\_1984  
 Datum: D\_WGS\_1984  
 Prime Meridian: Greenwich  
 Angular Unit: Degree

LEGEND:-

- Proposed Protected Forest Land
- Existing Road

Total Forest Area:-74.598  
 None Forest Area:-

CLIENT:-



**PUBLIC WORKS DEPARTMENT**  
**GOVERNMENT OF RAJASTHAN**

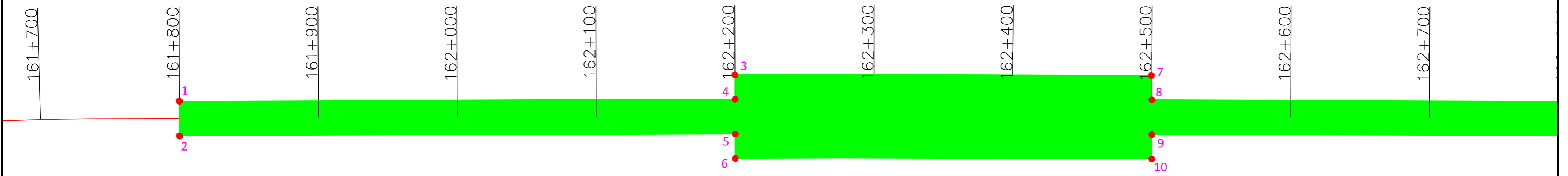
DESIGN CONSULTANTS :-



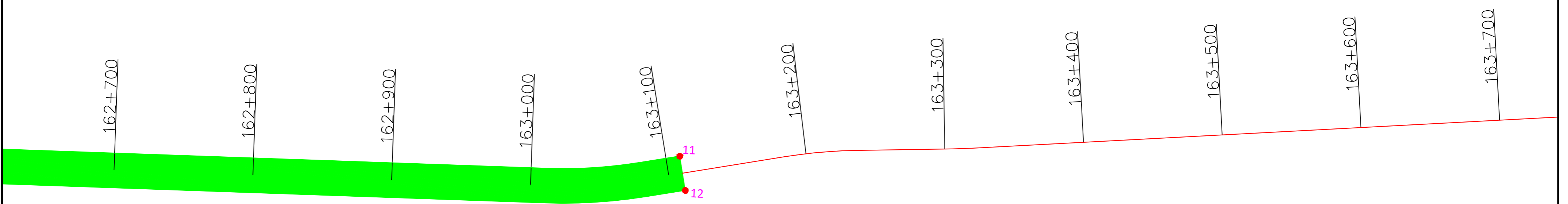
PROJECT :

Consultancy Services for Preparation of Feasibility Report of Two-laning of Km. 39.668 to 205.233 of SH- 20& 60 MDR-2,SH-83, VR & SH-8 comprising the section from Tamau to Mukundgarh ( the "Highway-III") Via Deedwana, Tarnau&Laxmangarh


TITLE :	Forest PLAN	DRAWING NO. :25
DETAIL :	CH:-87+700 TO 89+400	

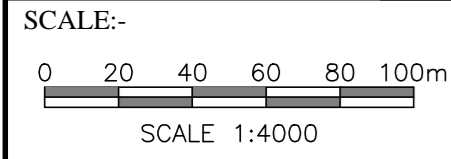


# CHOTA BHUMA FOREST AREA



Bhuma Chota Forest Area			
S.NO.	Chainage	Latitude	Longitude
1	161.800	27°47'37.78"N	74°54'46.41"E
2	161.800	27°47'36.94"N	74°54'46.59"E
3	162.200	27°47'40.03"N	74°55'5.37"E
4	162.200	27°47'39.51"N	74°55'5.49"E
5	162.200	27°47'38.70"N	74°55'5.56"E
6	162.200	27°47'38.14"N	74°55'5.62"E
7	165.500	27°47'40.92"N	74°55'16.37"E
8	165.500	27°47'40.36"N	74°55'16.43"E
9	165.500	27°47'39.55"N	74°55'16.50"E
10	165.500	27°47'38.98"N	74°55'16.54"E
11	163.110	27°47'41.51"N	74°55'34.00"E
12	163.110	27°47'40.70"N	74°55'33.99"E

  
 (Sangeeta Sharma)  
 Project Director - II  
 PPP Division, P.W.D., Jaipur



Project Coordinate System:  
 WGS\_1984\_UTM\_Zone\_43N  
 Projection: Transverse\_Mercator  
 False\_Easting: 500000.000000000  
 False\_Northing: 0.000000000  
 Central\_Meridian: 75.000000000  
 Scale\_Factor: 0.999600000  
 Latitude\_of\_Origin: 0.000000000  
 Linear Unit: Meter


Geographic Coordinate System:  
 GCS\_WGS\_1984  
 Datum: D\_WGS\_1984  
 Prime Meridian: Greenwich  
 Angular Unit: Degree

LEGEND:-

- Proposed Protected Forest Land
- Existing Road

Total Forest Area:- 74.598  
 None Forest Area:-

CLIENT:-



**PUBLIC WORKS DEPARTMENT**  
**GOVERNMENT OF RAJASTHAN**

DESIGN CONSULTANTS :-

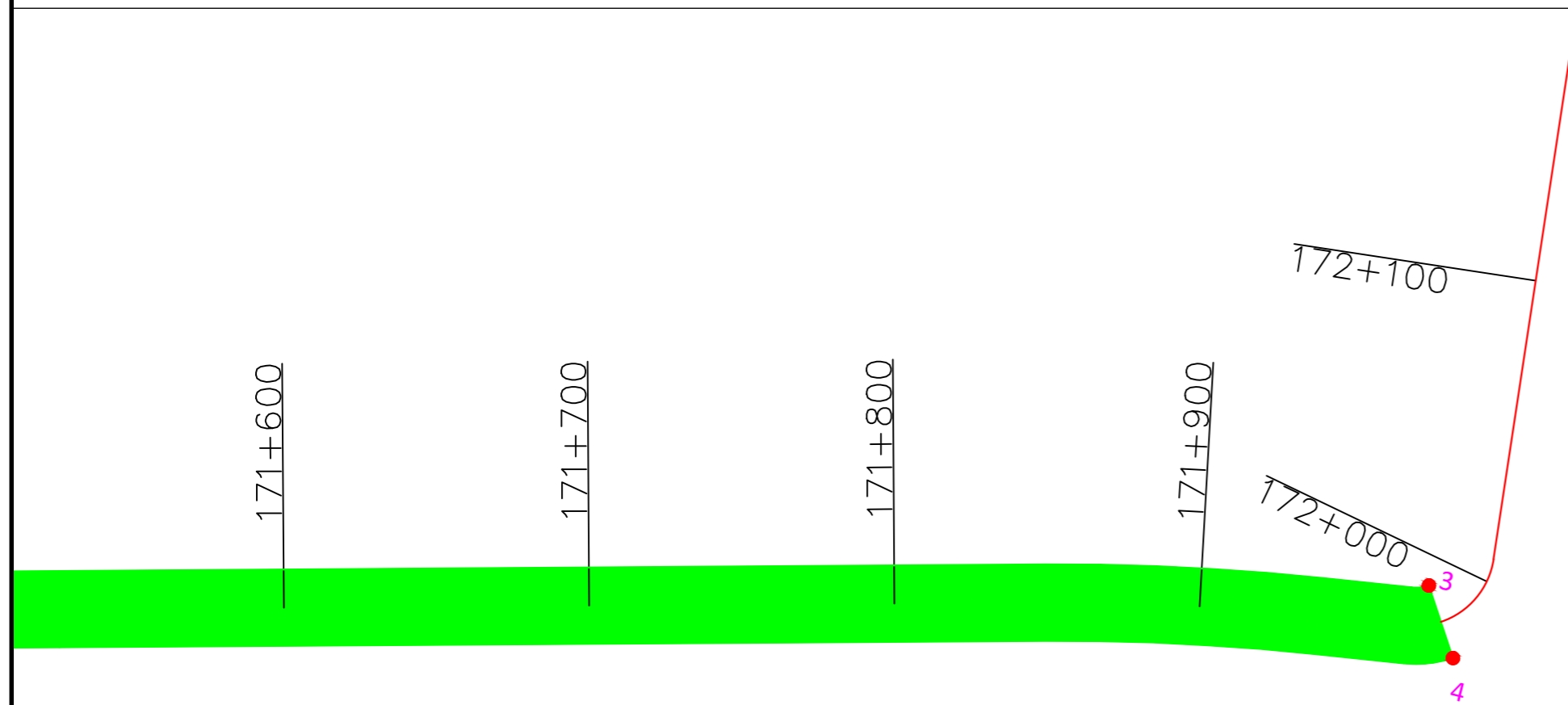
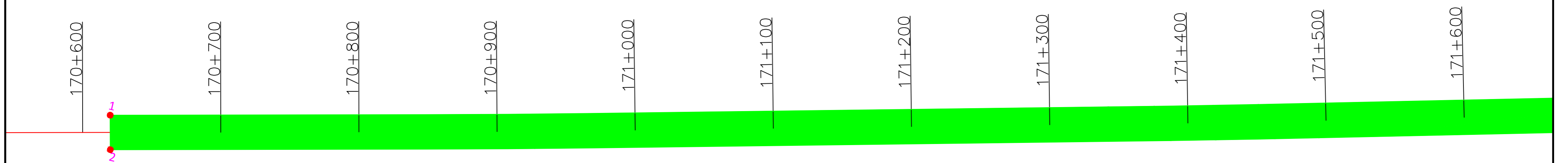


PROJECT :

*Consultancy Services for Preparation of Feasibility Report of Two-laning of Km. 39.668 to 205.233 of SH- 20& 60 MDR-2,SH-83, VR & SH-8 comprising the section from Tarnau to Mukundgarh ( the "Highway-III") Via Deedwana, Tarnau&Laxmangarh*

TITLE : Forest PLAN	DRAWING NO. :26
DETAIL : CH:-161+700 TO 163+700	

# LAXAMANGARH FOREST AREA



Laxamangarh Forest Area			
S.NO.	Chainage	Latitude	Longitude
1	170.620	27°48'53.36"N	74°59'54.63"E
2	170.620	27°48'52.59"N	74°59'54.88"E
3	172.180	27°49'9.10"N	75° 0'48.88"E
4	172.180	27°49'8.33"N	75° 0'49.19"E

*(Sangeeta Sharma)*  
Project Director - II  
PPP Division, P.W.D., Jaipur

SCALE:-  
0 20 40 60 80 100m  
SCALE 1:4000

Project Coordinate System:  
WGS\_1984\_UTM\_Zone\_43N  
Projection: Transverse\_Mercator  
False\_Easting: 500000.00000000  
False\_Northing: 0.00000000  
Central\_Meridian: 75.00000000  
Scale\_Factor: 0.99960000  
Latitude\_of\_Origin: 0.00000000  
Linear Unit: Meter

Geographic Coordinate System:  
GCS\_WGS\_1984  
Datum: D\_WGS\_1984  
Prime Meridian: Greenwich  
Angular Unit: Degree

LEGEND:-  
 Proposed Protected Forest Land  
 Existing Road  
 Total Forest Area:-74.598  
 None Forest Area:-

CLIENT:-  
  
**PUBLIC WORKS DEPARTMENT**  
**GOVERNMENT OF RAJASTHAN**


DESIGN CONSULTANTS :-

PROJECT :  
 Consultancy Services for Preparation of Feasibility Report of Two-laning of Km. 39.668 to 205.233 of SH- 20& 60 MDR-2,SH-83, VR & SH-8 comprising the section from Tamau to Mukundgarh ( the "Highway-III") Via Deedwana, Tarnau&Laxmangarh

TITLE : Forest PLAN  
 DRAWING NO. :27  
 CH:-170+600 TO 172+200



Laxamangarh Forest Area			
S.NO.	Chainage	Latitude	Longitude
1	170.620	27°48'53.36"N	74°59'54.63"E
2	170.620	27°48'52.59"N	74°59'54.88"E
3	172.180	27°49'9.10"N	75° 0'48.88"E
4	172.180	27°49'8.33"N	75° 0'49.19"E

  
 (Sangeeta Sharma)  
 Project Director - II  
 PPP Division, P.W.D., Jaipur

<b>SCALE:-</b>  SCALE 1:4000	Project Coordinate System: WGS_1984_UTM_Zone_43N Projection: Transverse_Mercator False_Easting: 500000.000000000 False_Northing: 0.000000000 Central_Meridian: 75.000000000 Scale_Factor: 0.999600000 Latitude_of_Origin: 0.000000000 Linear Unit: Meter	Geographic Coordinate System: GCS_WGS_1984 Datum: D_WGS_1984 Prime Meridian: Greenwich Angular Unit: Degree	<b>LEGEND:-</b>  Proposed Protected Forest Land  Existing Road Total Forest Area:-74.598 None Forest Area:-	<b>CLIENT:-</b>  <b>PUBLIC WORKS DEPARTMENT</b> <b>GOVERNMENT OF RAJASTHAN</b>	<b>DESIGN CONSULTANTS :-</b> 	<b>PROJECT :</b> <i>Consultancy Services for Preparation of Feasibility Report of Two-laning of Km. 39.668 to 205.233 of SH- 20&amp; 60 MDR-2,SH-83, VR &amp; SH-8 comprising the section from Tamau to Mukundgarh ( the "Highway-III") Via Deedwana, Tarnau&amp;Laxmangarh</i>	<b>TITLE :</b> Forest PLAN  <b>DETAIL :</b> CH:-190+400 TO 191+400	<b>DRAWING NO. :</b> 28
--	--	---	---	---	---	--	---	-------------------------