


From
Sri N. Vasudevan,
Tahsildar,
Baireddipalle (FAC)



To
The District Collector,
Chittoor.

Rev. No. 144/2017, Dt. 21-07-2018.

Sir,

Sub: COMPENSATORY AFFORESTATION-Chittoor District-Madanapalle
Division-Baireddipalle Mandal-Kaigal Village-Somasila Swsarnamuki Link
Canal from Km 39.900 to tail end KM 100.060 tentatively connecting to
Mannasamudram tank near Yerpedu village-Sy.No.107 Extent Ac.49-33
cents and Sy.No.109/3 Extent Ac.3-10 cents (Total Ac.52-43 cents) of
Kaigal Village-for Compensatory Afforestation-Handed Over to the Forest
Range Officer, Palamaner-Certificates-submitted-Reg.,

Ref:1.The District Collector, Chittoor Progs No. REV- 3ic OGLM(LM)/87/2016-
JA(3i CELL)-REV-CTR,Dt.14-5-2018 and 26-6-2018.

@@@


I invite kind attention to the reference and subject cited.

In pursuance of the proceedings of the District Collector, Chittoor, the lands in
Sy.No. 107 Extent Ac.49-33 cents and Sy.No.109/3 Extent Ac.3-10 cents (Total
Ac.52-43 cents) of Kaigal Village has been handed over to the Forest Range Officer,
Palamaner on 31-05-2018 and 07-07-2018 respectively in connection with Somasila
Swsarnamuki Link Canal from Km 39.900 to tail end KM 100.060 tentatively
connecting to Mannasamudram tank near Yerpedu village as compensatory
afforestation of land to the Forest Department.

Original Copies of 2 (Two) certificates are submitted herewith for kind perusal.

Yours faithfully,

Encls:2-Certificates.


TAHSILDAR,
BAIREDDIPALLE (FAC)

Copy submitted to the Revenue Divisional Officer, Madanapalle with TWO certificates.

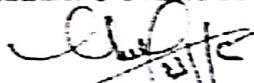
**CERTIFICATE OF LANDS HANDING OVER THE GOVERNMENT LANDS TO
THE FOREST DEPARTMENT AS COMPENSATORY AFFORESTATION.**

@@@

(For Somasila Swsarnamuki Link Canal from Km 39.900 to tail end KM 100.060
tentatively connecting to Mannasamudram tank near Yerpedu village)

1.	District	:	Chittoor
2.	Mandal	:	Baiareddipalle
3.	Name of the Village	:	Kaigal
4.	Name of the Revenue Village	:	Kaigalo
5.	Sy.No. and Extent	:	Sy.No. 107 (Derived from Sy.No.85) Extent Ac.49-33 cents. [Total Ac.49-33 cents/19-96 Hect]
6.	Classification	:	Grazing Ground Poramboke.
7.	(a) OCLA Reference No.	:	—
	(b) The District Collector, Chittoor Proceedings No & Date	:	File No.REV-3icOGLM(LM)/87/2016-JA(3I CELL)-REV-CTR,Dt.14-05-2018.
	(c) The Sub-Collector, Madanapalle	:	Roc:D1/125/2017,Dt.28-1-2017
	(d) Govt., Order	:
8.	Name and Designation of the official taken possession title land	:	
9.	Name and Designation of the official handing over the land	:	Sri N. Vasudevan, Tahsildar, Baiareddipalle Mandal (FAC),
10.	Date of Handing over	:	3 / -05-2018.
11.	Remarks	:	Forest Afforestation of Kaigal Revenue village lands for Somasila Swsarnamuki Link Canal from Km 39.900 to tail end KM 100.060 tentatively connecting to Mannasamudram tank near Yerpedu village

HANDING OVER POSSESSION


TAHSILDAR
BAIAREDDIPALLE (FAC)
CHITTOOR DISTRICT

TAKEN OVER POSSESSION


FOREST RANGE OFFICER
PALAMANER


**CERTIFICATE OF LANDS HANDING OVER THE GOVERNMENT LANDS TO
THE FOREST DEPARTMENT AS COMPENSATORY AFFORESTATION.**

@@@


(For Somasila Swsarnamuki Link Canal from Km 39.900 to tail end KM 100.060
tentatively connecting to Mannasamudram tank near Yerpedu village)

1.	District	:	Chittoor
2.	Mandal	:	Baireddipalle
3.	Name of the Village	:	Kaigal
4.	Name of the Revenue Village	:	Kaigal
5.	Sy.No. and Extent	:	Sy.No. 109/3 (Old Sy.No.85) Extent:Ac.3-10 cents
6.	Classification	:	Grazing Ground Poramboke.
7.	(a)CCLA Reference No.	:
	(b)The District Collector, Chittoor Proceedings No & Date	:	File No.REV-3icOGLM(LM)/87/2016-JA(3I CELL)-REV-CTTR,Dt.26-06-2018.
	(c) The Sub-Collector, Madanapalle	:	Roc:D1/125/2017,Dt.15-5-2018.
	(d) Govt., Order	:
8.	Name and Designation of the official taken possession title land	:	
9.	Name and Designation of the official handing over the land	:	Sri N. Vasudevan, Tahsildar, Baireddipalle Mandal (FAC),
10.	Date of Handing over	:	07-07-2018.
11.	Remarks	:	Forest Afforestation of Kaigal Revenue village lands for Somasila Swsarnamuki Link Canal from Km 39.900 to tail end KM 100.060 tentatively connecting to Merlapaka tank near Yerpedu Mandal.

HANDING OVER POSSESSION


TAHSILDAR
BAIREDDIPALLE (FAC)
CHITTOOR DT. (A.P.)

TAKEN OVER POSSESSION


FOREST RANGE OFFICER,
PALAMANER.

PROCEEDINGS OF THE DISTRICT COLLECTOR, CHITTOOR

PRESENT: SRI P.S.PRADYUMNA. I.A.S.

PROCEEDINGS

REV-3ic0GLM(LM)/87/2016-JA(3I CELL)

Dated. 26/06/2018

Sub:- S.S.L.C-Package No.17-Construction of Somasila Swarnamukhi Link Canal from Km 39.900 up to tail end (Km 100.060 tentatively) duly connection to Mannasamudram tank through Merlapaka tank near Yerpedu Village including construction of CM & CD works together with raising standards of Devalapalli Tank to 1.00 TMC capacity and improvements to Panguru Tank for stabilization of 84,225 Acres of Ayacut including Investigation, Designs and Estimation in Nellore nad Chittoor Districts-Diversion of 3.10 acres Forest lands in addition to the 19.96 Ha in Chittoor District-Compensatory afforestation lands- handing over advance possession – order – issued.

Read:- 1. Lr.No.EE/TGP Din./VKT/DB/ATO/SSLC/pack No.17/271^m Dt.16.06.2015

of the EE, Water Resources Department, TGP Division, Venkatagiri, Nellore District.

2. Lr.No.EE/TGP Din./VKT/DB/ATO/SSLC/pack No.17/271^m Dt.6.04.2017

of the EE, Water Resources Department, TGP Division, Venkatagiri, Nellore District.

3. This office Roc REV-3ic0GLM(LM)/87/2016-JA(3I CELL) dt.17.08.2017 addressed to the Sub Collector, Madanapalli.

4. Roc D1/125/2017 dt.01.12.2017 of the Sub Collector, Madanapalli.

5. This office Roc REV-3ic0GLM(LM)/87/2016-JA(3I CELL) dt.09.12.2017 addressed to the Special Chief Secretary to Government, Revenue Department, Govt., of A.P, Vijayawada.

6. Your Letter No.SE.SSLC & SB Circle/NLR/ Package No.17/Vol.1/154 ^ dated.07.02.2018.

7. This office Roc REV-3ic0GLM(LM)/87/2016-JA(3I CELL) dt.04.03.2018.

8. Lr.No.CE/NTR-TGP/TPT/TS/T4/F.Forest dated.23.03.2018 of the Chief

Engineer, Water Resources Department, NTR TGP, Tirupati.

9. This office Roc REV-3ic0GLM(LM)/87/2016-JA(3I CELL) dt.11.04.2018 , 07.05.2018.

10. This office Proceedings REV-3ic0GLM(LM)/87/2016-JA(3I CELL) dt.14.05.2018.

11. This office Roc REV-3ic0GLM(LM)/87/2016-JA(3I CELL) dt.14.05.2018 addressed to the Spl Chief Secretary to Govt., Revenue Department, Govt., of A.P.

12. Roc D1/125/2017 dtaed.15.05.2018 of the Sub Collector, Madanapalli.

13. Rc.No.1533/2017/TO dated.21.06.2018 of the Divisional Forest Officer, Chittoor West Division, Chittoor.

ORDER:

In the reference 8th read above, the Chief Engineer, Water Resources Department, NTR TGP, Tirupati has requested to address the Special Chief Secretary to Government, Revenue Department , Government of Andhra Pradesh, Vijayawada for transfer of lands measuring an extent of Acs.52.42 cents in S.No.107 of Kaigallu village of bairreddipalli Mandal instead of Acs.49.33 cents in favour of Forest Department under Compensatory afforestation for Somasila Swarnamukhi Link Canal project.

In view of the urgency reported by the Chief Engineer, TGP & GNSS , Tirupati during the review meeting held on

05.05.2018, the Tahsildar, Bairaddipalle was directed to hand over advance possession of lands Acs. 49.33 cents in S.No.107 in Kaigallu village of Bairaddipalle mandal to the Divisional Forest Officer, West Division, Chittoor subject to receipt of ratification orders from the Government vide reference 10th read above.

In the reference 9th read above, addressed the Sub Collector, Madanapalli to identify lands for the balance extent of Acs.1.253 Ha and send further report on an extent of Acs.1.253 Ha (21.213-19.96) for construction of SSLC under compensatory afforestation lands to the Forest Department on the request of the Superintending Engineer, Water Resources Department, SSLC and SB Circle, Nellore and send report.

In the reference 12th read above, the Sub Collector, Madanapalli has reported that, the lands in S.No.109 (derived from S.No.85 measuring an extent of Acs.279.88 cents) measuring an extent of Acs.15.56 cents are identified and found situated very adjacent to the lands in S.No.107 extent 49.33 cents which are already proposed for compensatory afforestation; that the lands are classified as Grazing Ground poramboke and the said land is suitable for compensatory afforestation with an extent of 3.10 cents; that the lands in S.No.109 measuring an extent of Acs.15.56 cents of Kaigallu village has been sub divided as shown below.

Before Sub division			After sub division		
Sy.No	Extent in Acres	Classification	Sy.No	Extent in Acres	Classification
109	15.56	Grazing Ground Poramboke	109.2	12.46	Grazing Ground Poramboke
			109.3	3.10	Proposed for Forest Afforestation as additional land.
Total	15.56			15.56	

The Sub Collector, Madanapalli has further reported that, the proposed lands in S.No.109 measuring an extent of Acs.3.10 cents of Kaigallu village of Bairaddipalli mandal are free from encroachments and no DKT pattas were issued earlier; that the lands are suitable for allotment of the same to the Forest Department for Compensatory Afforestation. The Sub Collector, Madanapalli has recommended to hand over the lands measuring an extent of Acs.3.10 cents of lands in S.No.109.3 of Kaigallu village of Bairaddipalli Mandal to Forest Department under compensatory afforestation for Somasila Swarnamukhi link canal project.

In the reference 13th read above, the Divisional Forest Officer, Chittoor West Division, Chittoor has reported that, the Forest Range Officer, Palamaner has inspected the proposed lands on 18.06.2018; that the area falls adjoining to Comp.No.246 of Thotakanuma RF & best and covered with tree growth; that the area over an extent of 1.253 Ha is found fit for compensatory afforestation subject to handing over total extent of survey number after eviction of DKT Pattas.

In view of the above, the Tahsildar, Bairaddipalle is hereby directed to hand over advance possession of lands Acs. 3.10 cents in S.No.109.3 in Kaigallu village of Bairaddipalle mandal to the Divisional Forest Officer, West Division, Chittoor subject to receipt of ratification orders from the Government.

The Divisional Forest Officer, West Division, Chittoor is requested to take possession and send compliance report.

P S PRADYUMNA IAS

COLLECTOR & DISTRICT MAGISTRATE

Chittoor.

File No.REV-3ic0GLM(LM)/87/2016-JA(3I CELL)-REVCTTR

To

The Tahsildar, Baireddipalle.

The Divisional Forest Officer, West Division, Chittoor.

Copy to the Sub Collector, Madanapalle.

Copy to the Superintending Engineer, Water Resources Department, SSLC & SB Circle, Nellore.

Copy to the Chief Engineer, TGP & GNSS, Tirupati.

Signature valid

Digitally signed by Pradyumna
P.S
Date: 2018.06.26 14:11:02 IST
Reason: Approved

File No.REV-3ic0GLM(LM)/87/2016-JA(3I CELL)-REVCTTR

Revenue Department

From

Sri Pradyumna P.S, I.A.S.
Collector & District Magistrate,
Chittoor.

To

The Special Chief Secretary to Govt.,
Revenue Department,
Govt. of Andhra Pradesh,
4th Block, Room No.136,
A.P.Secretariat Office,
Velagapudi.

REV-3ic0GLM(LM)/87/2016-JA(3I CELL) dt. 26/06/2018

Sir,

Sub:- S.S.L.C-Package No.17-Construction of Somasila Swarnamukhi Link Canal from Km 39.900 up to tail end (Km 100.060 tentatively) duly connecting to Mannasamudram tank through Merlapaka tank near Yerpedu Village including construction of CM & CD works together with raising standards of Devalapalli Tank to 1.00 TMC capacity and improvements to Panguru Tank for stabilization of 84,225 Acres of Ayacut including Investigation, Designs and Estimation in Nellore nad Chittoor Districts-Diversion of 3.10 acres Forest lands in addition to the 19.96 Ha in Chittoor District-Compensatory afforestation lands-advance possession handed over to Forest Department – ratification – reg.

Ref:- 1. Lr.No.EE/TGP Din./VKT/DB/ATO/SSLC/pack No.17/271^m Dt.16.06.2015

of the EE, Water Resources Department, TGP Division, Venkatagiri, Nellore District.

2. Lr.No.EE/TGP Din./VKT/DB/ATO/SSLC/pack No.17/271^m Dt.6.04.2017

of the EE, Water Resources Department, TGP Division, Venkatagiri, Nellore District.

3. This office Roc REV-3ic0GLM(LM)/87/2016-JA(3I CELL) dt.17.08.2017 addressed to the Sub Collector, Madanapalli.

4. Roc D1/125/2017 dt.01.12.2017 of the Sub Collector, Madanapalli.

5. This office Roc REV-3ic0GLM(LM)/87/2016-JA(3I CELL) dt.09.12.2017 addressed to the Special Chief Secretary to Government, Revenue Department, Govt., of A.P, Vijayawada.

6. Your Letter No.SE/SSLC & SB Circle/NLR/ Package No.17/Vol.1/154 ^ dated.07.02.2018.

7. This office Roc REV-3ic0GLM(LM)/87/2016-JA(3I CELL) dt.04.03.2018.

8. Lr.No.CENTR-TGP/TPT/TS/T4/F.Forest dated.23.03.2018 of the Chief

Engineer, Water Resources Department, NTR TGP, Tirupati.

9. This office Roc REV-3ic0GLM(LM)/87/2016-JA(3I CELL) dt.11.04.2018, 07.05.2018.

10. This office Proceedings REV-3ic0GLM(LM)/87/2016-JA(3I CELL) dt.14.05.2018.

11. This office Roc REV-3ic0GLM(LM)/87/2016-JA(3I CELL) dt.14.05.2018 addressed to the Spl Chief Secretary to Govt., Revenue Department, Govt., of A.P.

File No.REV-3ic0GLM(LM)/87/2016-JA(3I CELL)-REVCTTR

12. Roc D1/125 2017 dtaed.15.05.2018 of the Sub Collector, Madanapalli.
13. Rc.No.1533/2017 TO dated.21.06.2018 of the Divisional Forest Officer, Chittoor West Division, Chittoor.
14. This office Proceedings REV-3ic0GLM(LM)/87/2016-JA(3I CELL) dt. 26.06.2018.

Kind attention is invited to the references cited.

In the reference 8th cited, the Chief Engineer, Water Resources Department, NTR TGP, Tirupati has requested to address the Special Chief Secretary to Government, Revenue Department, Government of Andhra Pradesh, Vijayawada for transfer of lands measuring an extent of Acs.52.42 cents in S.No.107 of Kaigallu village of bairedipalli Mandal instead of Acs.49.33 cents in favour of Forest Department under Compensatory afforestation for Somasila Swarnamukhi Link Canal project.

In view of the urgency reported by the Chief Engineer, TGP & GNSS, Tirupati during the review meeting held on 05.05.2018, the Tahsildar, Bairedipalle was directed to hand over advance possession of lands Acs. 49.33 cents in S.No.107 in Kaigallu village of Bairedipalle mandal to the Divisional Forest Officer, West Division, Chittoor subject to receipt of ratification orders from the Government vide reference 10th cited.

In the reference 9th cited, addressed the Sub Collector, Madanapalli to identify lands for the balance extent of Acs.1.253 Ha and send further report on an extent of Acs.1.253 Ha (21.213-19.96) for construction of SSLC under compensatory afforestation lands to the Forest Department on the request of the Superintending Engineer, Water Resources Department, SSLC and SB Circle, Nellore and send report.

In the reference 12th cited, the Sub Collector, Madanapalli has reported that, the lands in S.No.109 (derived from S.No.85 measuring an extent of Acs.279.88 cents) measuring an extent of Acs.15.56 cents are identified and found situated very adjacent to the lands in S.No.107 extent 49.33 cents which are already proposed for compensatory afforestation; that the lands are classified as Grazing Ground poramboke and the said land is suitable for compensatory afforestation with an extent of 3.10 cents; that the lands in S.No.109 measuring an extent of Acs.15.56 cents of Kaigallu village has been sub divided as shown below.

Before Sub division			After sub division		
Sy.No	Extent in Acres	Classification	Sy.No	Extent in Acres	Classification
109	15.56	Grazing Ground Poramboke	109/2	12.46	Grazing Ground Poramboke
			109/3	3.10	Proposed for Forest Afforestation as additional land.
Total	15.56			15.56	

The Sub Collector, Madanapalli has further reported that, the proposed lands in S.No.109 measuring an extent of Acs.3.10 cents of Kaigallu village of Bairedipalli mandal are free from encroachments and no DKT pattas were issued earlier; that the lands are suitable for allotment of the same to the Forest Department, for Compensatory Afforestation. The Sub Collector, Madanapalli has recommended to hand over the lands measuring an extent of Acs.3.10 cents of lands in S.No.109/3 of Kaigallu village of Bairedipalli Mandal to Forest Department under compensatory afforestation for Somasila Swarnamukhi link canal project.

In the reference 13th cited, the Divisional Forest Officer, Chittoor West Division, Chittoor has reported that, the Forest Range Officer, Palamaner has inspected the proposed lands on 18.06.2018; that the area falls adjoining to Compt.No.246 of Thorakanuma RF & beat and covered with tree growth; that the area over an extent of 1.253 Ha is found fit for compensatory afforestation subject to handing over total extent of survey number after eviction of DKT Pattas.

File No.REV-3ic0GLM(LM)/87/2016-JA(3I CELL)-REVCTTR

In view of the above, the Tahsildar, Baireddipalle was directed to hand over advance possession of lands Acs. 3.10 cents in S.No.109/3 in Kaigallu village of Baireddipalle mandal to the Divisional Forest Officer, West Division, Chittoor subject to receipt of ratification orders from the Government.

I therefore request that, orders were issued for handing over advance possession of lands measuring Ac.3.10 cents in s.No.109/3 of Kaigallu village of Baireddipalle mandal to Forest Department for construction of Somasila Swarnamukhi Link Canal, may be ratified.

Yours faithfully,

P S PRADYUMNA IAS

COLLECTOR & DISTRICT MAGISTRATE

Chittoor.

Copy to the Divisional Forest Officer, West Division, Chittoor.

Copy to the Sub Collector, Madanapalle.

Copy to the Tahsildar, Baireddipalle.

Copy to the Superintending Engineer, Water Resources Department, SSLC & SB Circle, Nellore.

Copy to the Chief Engineer, TGP & GNSS, Tirupati.

Signature valid

Digitally signed by Pradyumna
P.S
Date: 2018.06.26 11:11:33 IST
Reason: Approved