

AREA BREAKUP STATEMENT

Relaying and Periodical Maintenance of Singaperumalkoil - Reddikuppam road to Chengalpattu - Thiruporur Road (Via) Anjur, Pattaravakkam, Thenur road (Km 0/0 - 0/285 - Stretch I - 25.58 sqm & Stretch II - 449.90 sqm and total area of 475.48 sqm) 0.0476 hectare from Tribal area to the habitations of Thenmelpakkam & Anjur villages of Chengalpattu Taluk, Chengalpattu District

Area : Stretch I - 25.58 sqm
Stretch II - 449.90 sqm

475.48 sqm
(or)

0.0476 hectare

Name : V. Ramachandran 27/8
Designation : *V. Ramachandran* 27.8.22
Divisional Engineer(H),
N&RR, Chengalpattu
Address : No. B-75,
Alagesan Nagar
Chengalpattu -603001
Chengalpattu District.
Office Stamp :



Date:

Place: Chengalpattu

CERTIFICATE

This is to certify that the Relaying and Periodical Maintenance of Singaperumalkoil - Reddikuppam road to Chengalpattu - Thiruporur Road (Via) Anjur, Pattaravakkam, Thenur road (Km 0/0 - 0/285 - Stretch I - 25.58 sqm & Stretch II - 449.90 sqm and total area of 475.48 sqm) **0.0476 hectares** lying in Thenmelpakkam Village, Chengalpattu Firka.

Name : V. Ramachandran, 27/8

Designation :  27-8-22
Divisional Engineer(H),
N&RR, Chengalpattu

Address : No. B-75,
Alagesan Nagar
Chengalpattu - 603001
Chengalpattu District.

Office Stamp :



Date:

Place: Chengalpattu

CERTIFICATE

This is Certify that no work in Violation of the forest (Conservation) Act 1980 has been carried out for the work of Relaying and Periodical Maintenance of Singaperumalkoil - Reddikuppam road to Chengalpattu - Thiruporur Road (Via) Anjur, Pattaravakkam, Thenur road (Km 0/0 - 0/285 - Stretch I - 25.58 sqm & Stretch II - 449.90 sqm and total area of 475.48 sqm) **0.0476 hectare** lying in Anjur Reserve Forest in Chengalpattu Forest Division, Chengalpattu District, Tamilnadu.

Name : V. Ramachandran, 27/8

Designation :  Divisional Engineer(H),
N&RR, Chengalpattu

Address : No. B-75,
Alagesan Nagar
Chengalpattu -603001
Chengalpattu District.

Office Stamp :




Date:

Place: Chengalpattu

5

CERTIFICATE

This is to certify the requested diversion of forest land for Relaying and Periodical Maintenance of Singaperumalkoil - Reddikuppam road to Chengalpattu - Thiruporur Road (Via) Anjur, Pattaravakkam, Thenur road (Km 0/0 - 0/285 - Stretch I - 25.58 sqm & Stretch II - 449.90 sqm and total area of 475.48 sqm) **0.0476 hectare** lying in Anjur Reserve Forest in Chengalpattu Forest Division, Chengalpattu District, Tamilnadu is designed for minimum forest involvement.

Name : V. Ramachandran, 27/8
Designation :  27.8.22
Divisional Engineer(H),
N&RR, Chengalpattu

Address : No. B-75,
Alagesan Nagar
Chengalpattu -603001
Chengalpattu District.

Office Stamp :




Date:

Place: Chengalpattu

CERTIFICATE

Certify that no suitable alternative Non-Forest land is available for Relaying and Periodical Maintenance of Singaperumalkoil - Reddikuppam road to Chengalpattu - Thiruporur Road (Via) Anjur, Pattaravakkam, Thenur road (Km 0/0 - 0/285 - Stretch I - 25.58 sqm & Stretch II - 449.90 sqm and total area of 475.48 sqm) 0.0476 hectare lying in Anjur Reserve Forest in Chengalpattu Forest Division, Chengalpattu District, Tamilnadu

Name : V. Ramachandran, 27/8
Designation :  Divisional Engineer(H),
N&RR, Chengalpattu

Address : No. B-75,
Alagesan Nagar
Chengalpattu -603001
Chengalpattu District.

Office Stamp :



Date:

Place: Chengalpattu

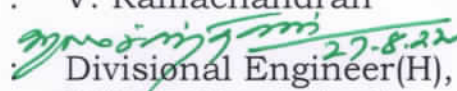
Hemisphere (N or S)	Zone	Point No	Easting	Northing	Degree, Minute Second		Degree, Decimal	
					Latitude	Longitude	Latitude	Longitude
N	44	1	394039.0417	1408594.168	12°44' 24.3753"N	80°1' 26.1187"E	12.74010424	80.02392186
N	44	2	394039.8335	1408702.165	12°44' 27.8906"N	80°1' 26.1315"E	12.74108073	80.02392542
N	44	3	394047.3606	1408592.423	12°44' 24.3195"N	80°1' 26.3948"E	12.74008875	80.02399855
N	44	4	394050.8237	1408585.546	12°44' 24.0961"N	80°1' 26.5105"E	12.74002668	80.02403068

27/8

 DIVISIONAL ENGINEER (H)
 NABARD & RURAL ROADS
 CHENGALPATTU

SELF DECLARATION

I, the Divisional Engineer, Highways, NABARD & Rural Roads, Chengalpattu having office at No.B--75, Alagesan Nagar, Chengalpattu is the authority for NABARD & Rural Roads for a length of 1327.00Kms belongs to the Highways department, Government of Tamilnadu including Major District Roads and Other District Roads in Chengalpattu, Kancheepuram & Thiruvellore District. In this jurisdiction Singaperumalkoil - Reddikuppam road to Chengalpattu - Thiruporur Road (Via) Anjur, Pattaravakkam, Thenur road to a length of 9.0Kms. In this road, except Km 0/0- 0/285 which is in the Anjur reserve forest and the balance stretches from Km 0/285 – 1/3 are in good condition. Hence, it is necessary to maintain the road stretch Km 0/0-0/285 in the forest reach to give access to the people of Anjur, Thenmelpakkam and surrounding villages. I hereby declare that the information's provided herein above are true and correct to the best of my knowledge.

Name	:	V. Ramachandran
Designation	:	 Divisional Engineer(H), N&RR, Chengalpattu
Address	:	No. B-75, Alagesan Nagar Chengalpattu -603001 Chengalpattu District.

Office Stamp :



Date:
Place: Chengalpattu.

11

**UNDERTAKING FOR ADDITIONAL AMOUNT OF THE NET PRESENT
VALUE**

Chengalpattu, NABARD AND Rural Roads, Department of Highways, Government of Tamil Nadu, hereby agrees to pay the additional amount of Net Present value of the Forest Land required for Relaying and Periodical Maintenance of Singaperumalkoil - Reddikuppam road to Chengalpattu - Thiruporur Road (Via) Anjur, Pattaravakkam, Thenur road (Km 0/0 - 0/285 - Stretch I - 25.58 sqm & Stretch II - 449.90 sqm and total area of 475.48 sqm) **0.0476 hectare** lying in Anjur Reserve Forest in Chengalpattu Forest Division, as per the order of the Hon'ble Supreme Court of India order's Dated: 28.3.2008 and 9.5.2008 in IA Nos: 826 in 566 with related IA's in WP (civil) no 202/95 and guidelines issued by the Government of India Ministry of Environment Forest Letter No: 51/1998-FC (Pt.ii) dated: 18.9.2003 and 22.9.2003 and becoming due after revision of the same by the Hon'ble Supreme Court of India in future and also give willingness to deposit additional amounts, if any suggested of demand subsequently.

Name : V. Ramachandran 27/8

Designation :  27.8.22
Divisional Engineer(H),
N&RR, Chengalpattu

Address : No. B-75,
Alagesan Nagar
Chengalpattu - 603001
Chengalpattu District.

Office Stamp :




Date:

Place: Chengalpattu

UNDERTAKING

We, Chengalpattu NABARD & Rural Roads Division, Department of Highways, Government of Tamil Nadu, Confirm that we shall bear the cost of raising and maintenance compensatory afforestation and/or penal safety zone etc.,@ as per the scheme prepared by the State Government in lieu of the Forest Land diverted for non-forest purpose of Relaying and Periodical Maintenance of Singaperumalkoil - Reddikuppam road to Chengalpattu - Thiruporur Road (Via) Anjur, Pattaravakkam, Thenur road (Km 0/0 - 0/285 - Stretch I - 25.58 sqm & Stretch II - 449.90 sqm and total area of 475.48 sqm) **0.0476 hectare** lying in Anjur Reserve Forest in Chengalpattu Forest Division in Chengalpattu District in Tamil Nadu State.

Name : V. Ramachandran 27/8
 Designation :  27-8-22
 Divisional Engineer(H),
 N&RR, Chengalpattu
 Address : No. B-75,
 Alagesan Nagar
 Chengalpattu -603001
 Chengalpattu District.

Office Stamp :




Date:

Place: Chengalpattu

UNDERTAKING

Chengalpattu, NABARD & Rural Roads Division, Department of Highways, Government of Tamilnadu, undertakes to bear the cost along with any escalation for exploitation of trees and for rising the compensatory afforestation in double the area in degraded forest land in lieu of forest land to be diverted for Relaying and Periodical Maintenance of Singaperumalkoil - Reddikuppam road to Chengalpattu - Thiruporur Road (Via) Anjur, Pattaravakkam, Thenur road (Km 0/0 - 0/285 - Stretch I - 25.58 sqm & Stretch II - 449.90 sqm and total area of 475.48 sqm) **0.0476 hectare** lying in Anjur Reserve Forest in Chengalpattu Forest Division

Name : V. Ramachandran, 27/8

Designation :  27.8.22
Divisional Engineer(H),
N&RR, Chengalpattu

Address : No. B-75,
Alagesan Nagar
Chengalpattu -603001
Chengalpattu District.

Office Stamp :



Date:

Place: Chengalpattu

UNDERTAKING

The Divisional Engineer, Highways, NABARD & Rural Roads, Chengalpattu, Chengalpattu District & Government of Tamilnadu, is hereby undertakes to bear the cost of felling of trees and transportation cost the trees to be removed during formation of Road under the said project in the forest area as fixed by the Forest Department for the work of Relaying and Periodical Maintenance of Singaperumalkoil - Reddikuppam road to Chengalpattu - Thiruporur Road (Via) Anjur, Pattaravakkam, Thenur road (Km 0/0 - 0/285 - Stretch I - 25.58 sqm & Stretch II and 449.90 sqm with total area of 475.48 sqm)

Name : V. Ramachandran, 27/8

Designation :  27.8.22
Divisional Engineer(H),
N&RR, Chengalpattu

Address : No. B-75,
Alagesan Nagar
Chengalpattu -603001
Chengalpattu District.

Office Stamp :



Date:

Place: Chengalpattu

UNDERTAKING

As contemplated under FC act 1980 rules of guidelines, under the head compensatory Afforestation (3.2.1x) with special provision for Central Government Undertaking Projects, Provision has been made that compensatory Afforestation may be raised on degraded forest land twice in extent of forest area being diverted. It has been also stated that certificate of Chief Secretary regarding non availability of non forest land for CA need not be utilized.

Chengalpattu NABARD & Rural Roads Division, Department of Highways. Government of Tamil Nadu is an organization of Govt. of Tamil Nadu and the proposed project is Relaying and Periodical Maintenance of Singaperumalkoil - Reddikuppam road to Chengalpattu - Thiruporur Road (Via) Anjur, Pattaravakkam, Thenur road (Km 0/0 - 0/285 - Stretch I - 25.58 sqm & Stretch II - 449.90 sqm and total area of 475.48 sqm) **0.0476 hectare** which is a Government of Tamil Nadu Highways Department namely and executed by Chengalpattu (H) N&RR Division is agreed to deposit the cost of compensatory Afforestation (CA) twice in the degraded forest.

Name : V. Ramachandran 27/8

Designation :  27.8.22
Divisional Engineer(H),
N&RR, Chengalpattu

Address : No. B-75,
Alagesan Nagar
Chengalpattu -603001
Chengalpattu District.

Office Stamp :



Date:

Place: Chengalpattu

UNDERTAKING

The Divisional Engineer, NABARD & Rural Roads, Chengalpattu, Highways and Minor Ports Department, Government of Tamilnadu, undertakes to pay the cost towards lease rent as fixed by the Forest Department at the time of Sanction along with any escalation for the forest land be diverted for Relaying and Periodical Maintenance of Singaperumalkoil - Reddikuppam road to Chengalpattu - Thiruporur Road (Via) Anjur, Pattaravakkam, Thenur road (Km 0/0 - 0/285 - Stretch I - 25.58 sqm & Stretch II - 449.90 sqm and total area of 475.48 sqm) **0.0476 hectare** lying in Anjur Reserve Forest land

Name : V. Ramachandran, 27/8

Designation :  27.8.22
Divisional Engineer(H),
N&RR, Chengalpattu

Address : No. B-75,
Alagesan Nagar
Chengalpattu - 603001
Chengalpattu District.

Office Stamp :




Date:

Place: Chengalpattu

UNDERTAKING FOR NET PRESENT VALUE

It is agreed to pay the Net Present value of the Forest Land required for the purpose of Relaying and Periodical Maintenance of Singaperumalkoil - Reddikuppam road to Chengalpattu - Thiruporur Road (Via) Anjur, Pattaravakkam, Thenur road (Km 0/0 - 0/285 - Stretch I - 25.58 sqm & Stretch II - 449.90 sqm and total area of 475.48 sqm) **0.0476 hectare** lying in Anjur Reserve Forest in Chengalpattu Forest Division which will be fixed by the Supreme Court as stated in Principal Chief Conservator of Forest, Chennai end: Roc No:3631/06/TS4, Dt:22.1.2006. It is also assured that the above funds will be deposited to the Tamilnadu Forest Department.

Name : V. Ramachandran, 27/8
Designation :  27.8.22
Divisional Engineer(H),
N&RR, Chengalpattu
Address : No. B-75,
Alagesan Nagar
Chengalpattu -603001
Chengalpattu District.
Office Stamp :



Date:

Place: Chengalpattu