

**कार्यालय अधिशासी अभियन्ता,
प्रान्तीय खण्ड, लोक निर्माण विभाग, रानीखेत**

Ph. No. 05966-220679
Fax No. 05966-220679

E-mail – eepdrani@yahoo.com

पत्रांक 1539 / 36सी.

दिनांक रानीखेत अगस्त 26 / ,2020

सेवा में,

प्रभागीय वनाधिकारी,
अल्मोड़ा वन प्रभाग,
अल्मोड़ा।


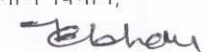
विषय :- जनपद अल्मोड़ा में मझोड़ा कुमारती सौरे नौरड़ मोटर मार्ग का निर्माण।

सन्दर्भ :- आपका पत्रांक मैमो / 12-1(2) दिनांक 17.07.2020।

महोदय,


उपरोक्त विषयक सन्दर्भित पत्र के क्रम में अवगत कराना है कि प्रस्ताव में लगाई हुई आपत्तियों का निराकरण कर प्रस्ताव पुनः आवश्यक कार्यवाही हेतु प्रेषित किया जा रहा है।

क्र. सं.	आपत्ति	निराकरण
1	2	3
1.	The hard copy of the proposal containing original document is not yet received in this office. The user agency may provide original copy of the proposal to this office including authenticated copy of part I to part III as in online web portal.	प्रस्ताव की हार्ड कापी इस कार्यालय के पत्रांक 3115/36सी. दिनांक 06.12.2019 द्वारा प्रेषित की गयी थी, जो आपके कार्यालय में दिनांक 07.12.2019 को Receive करा दी गयी थी, जिसकी छायाप्रति संलग्न कर प्रेषित की जा रही है। इसके अतिरिक्त पार्ट-। से पार्ट-III तक के प्रपत्र ऑन लाईन अपलोड कर दिये गये हैं तथा पार्ट-। से पार्ट-III तक के प्रपत्र संलग्न कर आपके कार्यालय को प्रेषित भी किये जा रहे हैं।


अधिशासी अभियन्ता,
प्रान्तीय खण्ड, लोक निर्माण विभाग,
रानीखेत 

पत्रांक / तद्दिनांकित।

प्रतिलिपि सहायक अभियन्ता(नोडल), प्रान्तीय खण्ड, लोक निर्माण विभाग, रानीखेत को सूचनार्थ एवं आवश्यक कार्यवाही हेतु प्रेषित।


अधिशासी अभियन्ता,
प्रान्तीय खण्ड, लोक निर्माण विभाग,
रानीखेत



कार्यालय अधिशारी अभियन्ता,
प्रान्तीय खण्ड, लोक निर्माण विभाग, रानीखेत



Ph. No. 05966-220679
Fax No. 05966-220679

E-mail - ecpdrank@yahoo.com

पत्रांक 3115 / 36 सी.

दिनांक रानीखेत, नवम्बर 06-12-2019

सेवा में,

वन संरक्षक,
उत्तरी कुमाऊ वृत्त,
अल्मोड़ा, उत्तराखण्ड।

विषय :- गड़ोडा कुमावती सौरे नौरड मोटर मार्ग (प्रस्ताव संख्या-2298/2016)।

सन्दर्भ :- आपका कार्यालय पत्रांक 1250/12-1 दिनांक 03.10.2019।

महोदय,

उपरोक्त विषयक सन्दर्भित पत्र के क्रम में, अनुरोध करना है कि विषयांकित वन भूमि हस्तान्तरण प्रस्ताव ऑन लाईन कर दिया है। सूचनाओं के मिलान हेतु प्रस्ताव की हार्ड कापी उपलब्ध कराने के लिए आप द्वारा निर्देश दिये गये हैं। अतः प्रस्ताव की हार्ड कापी प्रेषित की जा रही है।

सादर सूचनार्थ प्रेषित।

संलग्न :- उपरोक्तानुसार।

(कुन्दन सिंह)
प्रभारी अधिशारी अभियन्ता,
प्रान्तीय खण्ड, लोक निर्माण विभाग,
रानीखेत।

पत्रांक 3115 / 36 सी.

तददिनांकित

प्रतिलिपि सहायक अभियन्ता(नोडल), प्रान्तीय खण्ड, लो0नि0वि0, रानीखेत को सूचनार्थ एवं आवश्यक कार्यवाही हेतु प्रेषित।

(कुन्दन सिंह)
प्रभारी अधिशारी अभियन्ता,
प्रान्तीय खण्ड, लोक निर्माण विभाग,
रानीखेत।

उत्तरी कुमाऊ वृत्त, उत्तराखण्ड अल्मोड़ा
संघीय सं०...
प्रान्तीय सं०...
विभाग

07/12/2019

FORM - A

Form for seeking prior approval of Central Government under section 2 of the Forest(Conservation) Act, 1980 for Diversion of fresh forest are

PART - I

(To be filled up by User Agency)

A. General Details

A-1. Project Details

- (i). Proposal No. : FP/UK/ROAD/22981/2016
- (ii). Name of Project for which Forest Land is required : Construction of Majhera Kumarti Sore Nored Motor Road
- (iii). Short narrative of the proposal and Project/scheme for which the forest land is required : Const. of New road is sanctioned vide GO No. 6108/III(2)/14-33(Pra. Aa.)/2014 dated 19-12-2014 length 5.00 Km & cost Rs. 43.31 Under CM Ghosana 438/2014 in sult Vidhansaba. This road is very important for Educational, Social and Economical Development of the area.
- (iv). State : Uttarakhand
- (v). Category of the Project : Road
- (vi). Shape of forest land proposed to be diverted : Linear
- (vii). Estimated cost of the Project(Rupees in lacs) : 43.31
- (viii). Total Area of Forest Land proposed for diversion(in ha.): 0.63
- (ix). Non-Forest Land required for this project(in ha.): 3.87
- (x). Total period for which the forest land is proposed to be diverted(in years): 200

A-2. Details of User Agency

- (i). Name : EXECUTIVE ENGINEER
- (ii). Address1 : Provincial Division P.W.D., Ranikhet
- (iii). Address2 : Mall Raod Ranikhet
- (iv). State : Uttarakhand
- (v). District : Almora
- (vi). Pin : 263645
- (vii). Landmark : NIL
- (viii). Email address : eepdrani@yahoo.com
- (ix). Landline Telephone No. : 5966-220679
- (x). Fax No. : NIL
- (xi). Mobile No. : 7500540231
- (xii). Website (if any) : NIL
- (xiii). Legal status of User Agency : State Government

A-3. Details of Person Making Application

- (i). First Name: Kundan
- (ii). Middle Name: Lal
- (iii). Last Name: vema
- (iv). Gender: Male
- (v). Designation: Executive Engineer
- (vi). Address 1: Provincial Division PWD, Ranikhet
- (vii). Address 2: Mall Road Ranikhet
- (viii). State: Uttarakhand
- (ix). District: Almora
- (x). Tehsil: Ranikhet
- (xi). Pin: 263645
- (xii). Landmark: Ranikhet
- (xiii). Email Address: eepdrani@yahoo.com
- (xiv). Landline Telephone No.: 5966-220679
- (xv). Fax No.: 05966220679

(xvi). Mobile No.: 9412403782

(xvii). Copy of documents in support of the competence/authority of the person making this application to make application on behalf of the User Agency:

B. Details of land required for the Project

B-1. Details of proposal seeking prior approval of Central Government under the Act for diversion of forest land for the Project already submitted in the past

List of proposal submitted in Past							
S.no	Proposal Status.	Proposal No.	Moef File No.	Area Proposed for Diversion(Ha.)	Area Diverted(Ha.)	Date of In-Principle Approval	Date of Final Approval
NIL							

B-2. Details of forest land proposed to be diverted

B-2.1 Details of Divisions involved

Details of Divisions involved			
S.no	Division Name	Forest Land(ha.)	Non-Forest Land(ha.)
1.	Almora	0.63	3.87

B-2.2 Details of Districts involved

District wise breakup			
S.no	District Name	Forest Land(ha.)	Non-Forest Land(ha.)
1.	Almora	0.63	3.87

B-2.3 Village wise breakup

Villages wise breakup			
S.no	Village	Forest Land(ha.)	Non-Forest Land(ha.)
1	Soray	0.445	2.61
2	Kumarti	0.18	1.161


B-2.4 Component wise breakup


Component wise breakup			
S.no	Component	Forest Land(ha.)	Non-Forest Land(ha.)
1	Road work	0.63	3.771
2	Muck Disposal Yard	0	0.099

C. Maps of forest land proposed to be diverted

Division 1. : Almora											
(i). Area of forest land proposed to be diverted(in ha.) : 0.63											
(ii). : Linear											
(b). No. of Segments : One											
<table border="1"><thead><tr><th colspan="3">Segment wise details</th></tr><tr><th>Segments</th><th>Segment Area(in ha.)</th><th>Kml File of Segments</th></tr></thead><tbody><tr><td>1.</td><td>0.63</td><td></td></tr></tbody></table>			Segment wise details			Segments	Segment Area(in ha.)	Kml File of Segments	1.	0.63	
Segment wise details											
Segments	Segment Area(in ha.)	Kml File of Segments									
1.	0.63										

 [View File](#)

(iii). Copy of Survey of India Toposheet indicating boundary of forest land proposed to be diverted: 

(iv). Scanned copy of the Geo-referenced map of the forest land proposed to be diverted prepared by using GPS or Total Station: 

D. Justification for locating the Project in forest land and details of alternatives examined:

(i). Copy of note containing justification for locating the Project in forest land: 

(ii). Whether a copy of map indicating location of alternative examine is required to be provided: Yes

(a). Copy of map indicating location of alternative examined: 

E. Employment likely to be generated

(i). Whether the Project is likely to generate employment?: Yes

(ii). Permanent/Regular Employment(Number of persons): 0

(iii). Temporary Employment(Number of person-days): 675

F. Displacement of People due to the Project, if any

(i). Whether Project involves displacement?: No

G. Details of Cost-Benefit analysis for the Project

(i). Whether the Project requires Cost-Benefit analysis?: No

H. Status of Environmental Clearance

(i). Whether the Project requires Clearance under the Environment (Protection) Act 1986?: No

I. Status of Wildlife Clearance


(i). Whether the Project or a part thereof is located in any Protected Area or their Eco sensitive zone?: No

J. Applicability of special provisions governing Scheduled Areas

(i). Whether the Project or a part thereof is located in a Scheduled Area?: Yes

K. Status of settlement of rights under the Forest Rights Act, 2006 on the forest land proposed to be diverted

(i). Whether the process for settlement of Rights under the Forest Rights Acts 2006 on the forest land proposed to be diverted has been completed?: Yes

(a). Copy of documentary evidence in support of settlement of rights under the Forest Rights Act, 2006 on the forest land proposed to be diverted: 




























L. Details of land identified for Compensatory Afforestation

(i). Whether non-forest or Revenue forest land is required to be provided by User Agency?: Not Applicable

(ii). Whether the area of non-forest land or Revenue forest land required to be provided by User Agency for raising Compensatory Afforestation is less than area of forest land proposed to be diverted?: Not Applicable

(iii). Reason for not providing Non-Forest Land: Not Applicable

Additional information Details

Documents		
S.No	Documents	Remarks
1		A Short Narrative and Importance of the Project
2		Administrative and Financial Sanction
3		Preliminary Joint Inspection Report
4		Certificate from the DM that no alternative suitable non-forest land
5		Land schedule
6		Category wise land length
7		Bar Chart With Index
8		Road Side/Gap Filling Plantation Estimate
9		Undertaking by the User Agency to bear the cost of Road Side/Gap Filling Plantation
10		Estimate of 100 trees plantation by DFO (less than 1.0 ha. Cases)
11		Details of the trees with their scientific name in RF, Civil Soyam, Van panchayat, Private Notified land
12		Felling of Oak trees (If involves, inspection report of the concerning CF has to be provided)
13		Certificate of felling minimum trees during the project work.
14		Whether project area is a part of National Park or sanctuary and arial distance of the project from National Park or sanctuary signed by DFO
15		No violation has taken place, FC Act. 1980 reg.
16		NOC from local Gram Sabhas
17		Certificate work has not been started reg.
18		Geologist Report
19		Task Force Report
20		Item wise details of works
21		Certificate by user agency for complying the condition imposed in Manak Shartain
22		Certificate by user agency for complying the condition imposed in geologist report/Task forcex
23		historical/monumental or relegeous place will be effected certificate reg.
24		Undertaking regarding no animal will be effected adversely by the project
25		Undertading to provide alternative fuel wood, kerosene or LPG to labours
26		Benefited villagers/families/population certificate
27		NPV calculation certificate as per S. court

28		Undertaking of payment of NPV S. court increases the rates of NPV
29		Cost of the forest land and lease rent certificate
30		Undertaking of user agency to bear the cost for demarcation work
31		Check list/Fact Sheet
32		Hard copy received by letter no 3115/36c dated 06-12-2019

Print page

↗
अधिकासी अभियन्ता
प्रान्तीय खण्ड लो०नि०वि०
रानीखेत *Shan*

PART-II

22981/2016

(To be filled by the concerned Deputy Conservator of Forest)

State Serial No. of proposal : UK-0139/2019

1. Location of the project/Scheme : Uttarakhand

- (i) State / Union Territory : Uttarakhand
(ii) District : Almora
(iii) Forest Division : Almora
(iv) Area of forest land proposed for diversion (in ha.) : 0.63
(v) Category : Road

2. Legal status of forest land proposed for diversion :

S. No.	Division	Forest Land(ha.)	Legal Status
1	Almora	0.27	Revenue Forest
2	Almora	0.36	Village Forest

Division 1. : Almora

3. District wise area to be diverted in the division :

S. No.	District	Area(ha.)
1	Almora	0.63

4. Details of Vegetation available in the forest land proposed for diversion :

(i) Density of vegetation

S. No.	Area(in ha.)	Density	Eco-Class
1	0.63	2	Eco 5

(ii) Species-wise local/scientific names and girth-wise enumeration of trees at FRL :

S. No.	Scientific Name	Local Name	(0-30)cm.	(31-60)cm.	(61-90)cm.	(91-120)cm.	(121-150)cm.	(>150)cm.
1	Pinus roxburghii	cheer	0	7	7	8	2	0

5. Working plan prescription for the forest land proposed for diversion : no data

6. Brief note on vulnerability of the forest area to erosion : there is no possibility on soil erosion.

7. Approximate distance of the proposed site for diversion from boundary of forest(in km.) : 5

8. Significance of the forest land proposed for diversion from wildlife point of view :

- (i). Details of wildlife present in and around the forest land proposed for diversion : no
(ii). Whether forms part of national park, wildlife sanctuary, biosphere reserve, tiger reserve, elephant corridor, wildlife migration corridor etc. : No
(iii).

Whether the forest land proposed for diversion is located within eco-sensitive zone(ESZ) of the Protected Area notified under Wildlife(Protection) Act,1972 (Note: In case, ESZ of a Protected Area is not notified, then, 10kms distance from boundary of the Protected Area should be treated as ESZ): No

(iv). Whether any national park, wildlife sanctuary, biosphere reserve, tiger reserve, elephant corridor, wildlife migration corridor etc., is located within 1 Km. from boundary of the forest land proposed for diversion : No

(v). Whether any rare/endangered/unique species of flora and fauna found in the area : No

9.

Details of any protected archaeological/heritage site/defence establishment or any other important monument located in the area, if any :

(i). Whether any protected archaeological/heritage site/defence establishment or any other important monument is located in the area : No

10. Comment as to the reasonability of the extent of the forest land proposed for diversion :

(i). Whether the requirement of forest land as proposed by the user agency is unavoidable and bare minimum for the project : Yes

11. Details of violation(s), if any ,committed :

(i). Whether any work in violation of the Act or guidelines issued under the Act has been carried out : No

12. Whether work in violation is still in progres(Yes/No) : No Data

13. Details of compensatory afforestation scheme :


(i). Patch wise details for Degraded Area (To be earmarked by DFO)

(i). Total Financial Outlay for C.A(lacs):











Patch Wise Details						
S.no	Patch No.	Area(ha.)	Name of PF/RF	Range	Compartment No	Uploaded KML file of patch
NO Data						

(ii). Copy of CA scheme details: NA

(iii). Scanned copy of the Geo-referenced map of the forest land proposed for C.A. prepared by using DGPS or Total Station: 

(iv). Copy of Survey of India Toposheet indicating boundary of forest land proposed for C.A.: 

Additional information Details :

S. No.	Documents	Remarks
1		Air distance
2		Bar chart
3		Geo refrence map
4		Shatipurak virksharopan
5		Tree detail
6		map
7		Prarup 3
8		Population detail.
9		Npv report
10		Sir report

14. District Profile :

S.no	District Name	Geographical area of the district (in ha.)	Forest area of the district (in ha.)	Total forest area diverted since 1980 (in ha.)	No. of Approved Cases	Forest Land including penal C.A. (in ha.)	Progress of compensatory afforestation as on (date)	A) Forest land (in ha.)	B) Non-forest land (in ha.)
1	Almora	313900	236984.1100	1054.8175	587	2057.5026	24/08/2019	1742.642	0

15. Site inspection report of the DFO/CCF/Nodal Officer highlighting important facts pertaining to the forest land :

Division Name	Circle	Site inspected By	Whether site inspected	No. of times site visited	Site inspection report	Date of visit
Almora	North Kumaun	DFO	Yes	One		24/08/2019
	North Kumaun	CF	No		No Data	

(Specific recommendation of the DFO/CCF/Nodal Officer with (Part II, III & Part IV))

16. Specific recommendation of the DFO/CCF/Nodal Officer for acceptance or otherwise of the proposal with reason :

Division	Circle	Recommendation By	Recommendation	Reason	Letter	Whether CF agreed
Almora	North Kumaun	DFO	Recommended	There is 4 village 123 and 895 populations.		
	North Kumaun	CF	Recommended	The Proposal is in Public Interest. As per Proposal families 123 of 4 villages will be benefited, hence recommended.		Yes

Print page

hahat
 प्रभागीय वनाधिकारी
 अल्मोड़ा वन प्रभाग अल्मोड़ा

भाग-III

मझेड़ा-कुमारती-सौरे-नौरड़ मोटर मार्ग लम्बाई - 05.00 किमी०

(प्रस्ताव संख्या 22981/2016)

(सम्बन्धित वन संरक्षक द्वारा भरा जाना है)

14- स्थल, जहाँ की वन भूमि शामिल की गयी है क्या इसका सम्बन्धित वन संरक्षक ने निरीक्षण किया है? (हाँ/नहीं) यदि हाँ तो निरीक्षण की तारीख और किए गये प्रेक्षणों को, निरीक्षण नोट के रूप में संलग्न करें।	नहीं।
15- क्या सम्बन्धित वन संरक्षक भाग: ख में दी गयी सूचना और उप वन संरक्षक के सुझावों से सहमत है।	हाँ, सहमत।
16- प्रस्ताव की स्वीकृति या अन्यथा के बारे में सम्बन्धित वन संरक्षक की विस्तृत कारणों के साथ विशेष सिफारिशें।	जनहित में स्वीकृति हेतु संस्तुति की जाती है।

दिनांक:- 01.01.2020

स्थान:- अल्मोड़ा।

(प्रवीण कुसार)
वन संरक्षक

उत्तरी कुमाऊँ वृत्त, उत्तराखण्ड, अल्मोड़ा