

3624
24/8/2022

53

दक्षिण मध्य रेलवे
South Central Railway




उप मुंजी(नि)/ गुंतकल का
कार्यालय O/o Dy.CE/C/GTL

सं. No.GTL/CN/W.185/GNT-GTL/DL/PNM/RoFR

दिनांक Date:23.08.2022

From
S.Varun Babu, IRSE
Deputy Chief Engineer (Con)
S.C. Railway, Guntakal

To
The District Forest Officer
Kurnool (T) Division
Kurnool



Madam,

विषय/Sub:- Diversion of 3.21 Ha. forest land in Panyam RF, Kurnool Division (Rly Km.275-Km.281 & Km.285-Km.288) between Dhone & Nandyal stations for construction of new double line with electrification between Guntur and Guntakal stations – Online proposal No.FP/AP/RAIL/154617/2022 – **Submission of RoFR certificate** – Reg.

संदर्भ/Ref:- 1. Collector & District Magistrate, Nandyal's Rc.No.A2/RoFR/1304/2022, Dt.23.08.2022
2. Your Rc.No.3699(i)/2019-H5, Dt.07.06.2022

In connection with the subject mentioned above, a request for diversion of 3.21 Ha Forest Land in Panyam RF for construction of new double line with electrification between Guntur and Guntakal stations was submitted. The proposal has been authenticated by PCCF, Guntur. Further, the online proposal has been uploaded into Parivesh portal.

Subsequently, with reference to the proceedings cited above, Form-I along with 'Statement showing Certificates from A to H' have been issued by Collector & District Magistrate, Nandyal. In compliance to the query raised vide Ref.2 above, the RoFR certificates are submitted herewith for further necessary action at your end please.

Encl: 8 Copies + 1 original set

Yours faithfully,


(S. Varun Babu)

उप मुख्य इंजीनियर (निर्माण),
Dy. Chief Engineer (Con.),
गुंतकल Guntakal

Copy to: CE/C-I/SC for kind information please

5318

**Annexure-I
FORM-I**

(For Linear projects other than Plantations)
[Rule 6(3) (e) of Forest (Conservation) Rules'2003 as amended up to date]
Government of Andhra Pradesh,
Office of the District Collector, Nandyal.

Rc.No: A2/R0FR/1304/2022
Date: 23/08/2022

O/o the District Collector,
Nandyal District.

TO WHOM SO EVER IT MAY CONCERN

In compliance of the [Rule 6(3)(e) of Forest (Conservation) Rules'2003 [as amended vide the Forest (Conservation) Amendment Rules,2014; Forest (Conservation) second Amendment Rules,2014; and Forest (Conservation) Amendment Rules,2016 it is certified that **3.21**. of forest land in Compt.No.145,147,137 & 148 of Panyam Reserve Forest, Kurnool Range, Kurnool Division proposed to be diverted in favour of the Deputy Chief Engineer,Construction,South Central Railway,Guntakal for the Construction of new B.G.Double line and electrification of track between Guntur-Guntakal Stations in Panyam RF (Rly Km.275-281 & 285-288) between Dhone and Nandyal stations.

Sl.No	Compartment No	Name of the Beat	Name of the Block	Extent (Hectares)	Village	Mandal
1	145	Bugganipalli	Panyam R.F.	3.21	Bugganipalli	Bethamcherla
2	145	Konidedu	Panyam R.F.		Konidedu	Panyam
3	147	Konidedu	Panyam R.F.		Konidedu	Panyam
4	137	Konidedu	Panyam R.F.		Konidedu	Panyam
5	148	Konidedu	Panyam R.F.		Konidedu	Panyam

It is further certified that,

(a)The complete process of recognition and vesting of forest rights under the FRA has been carried out for the entire 3.21Ha. of forest land proposed for diversion. A copy of records of all consultations and meetings of the Forest Rights Committee(s), Gram Sabha(s),Sub-Division Level Committee(s) and the District Level Committee are enclosed as attachment-I, II and III (A to H) attachments;

(b)The proposal for such diversion (with full details of the project and its implications, vernacular/local language) have been placed before each concerned Gram Sabha or forest-dwellers, who are eligible under the FRA,2006;

(c)The proposed area does not involve recognized rights of Primitive Tribal Groups and Pre- Agricultural Communities;

Encl.: As above.

(Full name and official seal of the District Collector)

**Collector & District Magistrate
Nandyal District**

SCHEDULED TRIBES AND OTHER TRADITIONAL FOREST DWELLERS (RECOGNITION OF FOREST RIGHTS) ACT, 2006 AS PER THE MoEF Lr.No.11-9/98-FC (PT) Dt.30.07.2009 & Dt.03.08.2009

STATEMENT SHOWING CERTIFICATES FROM A TO H

SL.No	GoI Lr.No.11-9/98-FC (PT) Dt.30.07.2009 & Dt.03.08.2009	Replies
A)	A letter from the State Government certifying that the complete process for identification and settlement of rights under the FRA has been carried out for the entire forest area proposed for diversion, with a record of all consultations and meetings held.	The complete process for diversion forest land and settlement of right under Scheduled Tribes and other traditional forest dwellers(Recognition of forest rights Act,2006 has been carried out for the area proposed for diversion (3.21 Ha.) of forest land in Compt.No.145,147,137 & 148 of Panyam Reserve Forest, Kurnool Range, Kurnool Division for the Construction of new B.G.Double line and electrification of track between Guntur-Guntakal Stations in Panyam RF (Rly Km.275-281 & 285-288) between Dhone and Nandyal stations is not falling in the Scheduled Tribes area.Accordingly,the resolution in the Gram Sabha has been obtained from the Konidedu Panchayat where the proposed diversion of forest land falls.Hence,the settlement of rights under FRA does not arise.
B)	A letter from the State Government certifying that proposals for such diversion(with full details of the project and its implications, in vernacular/Local languages) have been placed before each concerned Gram Sabha of Forest-Dwellers, who are eligible under the FRA.	There are no forest dwellers in the proposed area.However, the proposal for diversion (with full details of the project and its implications) has been placed before the concerned Gram Sabha and obtained the consent from the Gram Sabha.
C)	A letter from concerned Gram Sabha, indicating that all formalities/processes under the FRA have been carried out, and that they have given their consent to the proposed diversion and the compensatory and ameliorative measures if any , having understood the purposes and details of processed diversion.	The resolution in the Gram Sabha has been obtained from the Konidedu Panchayat duly conducting meeting and by providing required documents/certificates for the construction of new double line works between Dhone and Nandyal stations, their consent to the proposed upgrading of GNT to GTL new double line works submitted.However, there are no claims existing in the area proposed for diversion.
D)	A letter from the State Government certifying that the diversion of forest land for facilities managed by the Government as required under Section-3(2) of the FRA have been compiled and that the Gram Sabha have consented to.	On the basis of Gram Sabha Resolution Dt.06.05.2022 in Konidedu Panchayat, Panyam Mandal of Panyam R.F, Konidedu Beat, Kurnool Range, Kurnool Division that no such facilities managed by Government for required diversion forest land U/s 3(2) of the Forest Rights Act, 2006 exist over the forest land proposed for diversion 3.21 Ha. For upgrading of new double line works between


		Dhone and Nandyal stations as a part of Guntur-Guntakal doubling works.
E)	A letter from the State Government certifying that the discussions and decisions on such proposals had taken place only when there was a quorum of minimum 50% of members of the Gram Sabha presents.	Upgrading of new double line works between Dhone to Nandyal as a part of GNT-GTL doubling works and diversion of forest land 3.21Ha in favour of the Deputy Chief Engineer, Construction, South Central Railway, Guntakal in Compt.No.145,147,137 & 148 of Panyam Reserve Forest, Kurnool Range, Kurnool Division was discussed in Gram Sabha, decision was taken in the presence of Sarpanch, Konidedu and village members of concerned Gram Sabha, Forest, Tribal Welfare and Revenue officials.
F)	Obtain the written consent or rejection of the Gram Sabha to the proposal.	The written consent of Gram Sabha was obtained and enclosed herewith.
G)	A letter from the State Government certifying that the rights of Primitive Tribal Groups and Pre-Agricultural Communities, where applicable, have been specifically safeguarded as per the section 3(1)(e) of the FRA.	There are no Primitive Tribal Groups and Pre-Agricultural Communities existing in the proposed area for diversion, the rights of such groups will not arise.
H)	Any other aspect having bearing on operationalization of the FRA.	There are no other issues concerned with regards to FRA.




District S.T Welfare & Empowerment Officer,
Nandyal.



Project Officer,
ITDA (PTG-Chenchu),
Srisailam &
Member Convener,
DLC (RoFR), Nandyal.



District Forest Officer,
Kurnool.



District Collector,
Nandyal.

**Collector & District Magistrate
Nandyal District**

SDLC Meeting Conducted at of The RDO, Nandyal

1. RDO/SDLC, chairman, Nandyal -

[Signature]

2. DSTW&EO, Nandyal - Convenor -

[Signature] 25/5/22

3. FRO

- *[Signature]* 25/5/22

4. Thasildar, Panyam

- Dy. Range Officer Panyam *[Signature]* 25/5/22

5. Deputy chief Engineer,
Construction, Guntakal Division,
SCR, Guntakal

[Signature] 25/5/22
SE/w/c/CR

ಈ ಸಭೆಯಲ್ಲಿ ಉಪಸ್ಥಿತರಾದವರು SDLC Meeting ಕು
ಹಾಜರಾದ ಕಾರಣ 3.21 ಹಾಜರಾತಿ, ತಂಪಾಪ್ಪಮಠ್ ಸಂ.145, 147,
137 & 148, ಪಾಣಿಗುಂಪಿ ಕೆ.ಎಸ್.ಎಸ್. ಕಾರ್ಯಾಲಯಕ್ಕೆ ತರಲು
ದಿವಸದ ಸಮಿತಿಯಲ್ಲಿ ದೆಖರ್ ತ್ರೇನ್ ಮೂಲಕ ತೆರಳಿದ ಟ್ರಾಕ್ ಸಂಖ್ಯೆ
ನೋಡಲ್ ಸ್ಟೇಷನ್, ಕಾಣಿಕೆ & ಪಾಣಿಗುಂಪಿ (ಕ್ರಿಕೆಟ್ ಕೆ.ಎ 275-281
& 285-288) ತ್ರೇನ್ ದೆಖರ್ ತ್ರೇನ್ ವಾಹನಕ್ಕೆ (ಪ್ರತಿವಾರ್ಷಿಕ
3.21 ಹಾಜರಾತಿ, ತಂಪಾಪ್ಪಮಠ್ ಸಂ.145, 147, 137 & 148,
ಪಾಣಿಗುಂಪಿ ಕೆ.ಎಸ್.ಎಸ್. ಕಾರ್ಯಾಲಯಕ್ಕೆ, ತರಲು ದಿವಸದ ಸಮಿತಿಯ
ತ್ರೇನ್ ದೆಖರ್ ತ್ರೇನ್ ಮೂಲಕ ತೆರಳಿದ ಟ್ರಾಕ್ ಸಂಖ್ಯೆ-ನೋಡಲ್
ಸ್ಟೇಷನ್, ಕಾಣಿಕೆ & ಪಾಣಿಗುಂಪಿ (ಕ್ರಿಕೆಟ್ ಕೆ.ಎ 275-281 & 285-288)
ತ್ರೇನ್ ದೆಖರ್ ತ್ರೇನ್ ವಾಹನಕ್ಕೆ ಸಮಿತಿಯ ಕೆಳಗೆ ಕೊಡಲಾಗಿದೆ
ಪ್ರತಿವಾರ್ಷಿಕ ವರದಿ ಸಹಿತ ಕಾಣಿಕೆ.

DSTW&EO, Nandyal
Convenor

[Signature] 25/5/22
FRO, Dy. Range Officer Panyam

[Signature] 25/5/22
RDO/SDLC chairman
Nandyal

[Signature] 25/5/22
Thasildar, Panyam

[Signature] 25/5/22
Deputy chief Engineers
Construction, Guntakal Division

2214
07/5/2022



SOUTH CENTRAL RAILWAY



O/o the AXEN/C/DHNE.

DT: 06-05-2022.

No .GNT-GTL/DL/FL/2022.

To
The District Tribal Welfare Officer, Nandyal.
The District Forest Officer, Kurnool. ✓
The Revenue Divisional Officer, Nandyal.

Sir,


Sub: **Gram Sabha meeting for the issue of the RoFR certificate- FD-**
F(C)Act,1980-Proposal for diversion of 3.21 Ha. of forest land in
comp.no.145,147,137 & 148 of Panyam RF,Kurnool Range, Kurnool Division for
Construction of new double line and electrification of track between Guntur-Guntakal
Stations at Konidedu & Panyam(Rly Km.275-281 & 285-288) in favour of the Deputy
Chief Engineer,Construction,Guntakal Division, South Central Railway,Guntakal-Reg.

Ref: 1.The DFO, Kurnool Rc.No.3699/2021/H5,dated:30-04-2022.
Ref: 2.The District Collector, Nandyal's Lr.No.L.Dis.RC.No.B2/62/2022,Dt.30.04.2022.
Ref: 3.Konidedeu Gram Sabha's resolution No.18 of Dt. 06.05.2022.

With the subject and references cited above, it is requested to start the
process and issue of the RoFR certificate as the resolution was passed enormously by the
Gram Sabha,Konidedu village for the construction of new double railway line through the
Panyam Reserve Forest land.

Yours faithfully,

End: Resolution copy in
English & Telugu versions.


(Y.Ramana Rao)
Asst.Executive Engineer,
Construction, S.C.Rly,
Dhone.
9701371192

Copy to: The DY.CE/C/GTL for kind information please.

Resolution of Gram Sabha

The Gram Sabha meeting was held on 06.05.2022 at 11.00.AM in Gram Panchayat office, Konidedu village, Panyam Mandal, Nandyal District, Andhra Pradesh State was presided over by the Honorable Smt.Gurram.Suvarthamma, Sarpanch as the Chairperson and the following resolutions were passed enormously.

Resolution No.	Subject	Remarks
18.	With reference to the Honorable District Collector, Nandyal's Lr.No.L.Dis.Rc.No.B2/62/2022, Dt: 30.04.2022. Proposal for diversion of 3.21 Ha. of forest land in comp.no.145,147,137 & 148 of Panyam RF, Kurnool Range, Kurnool Division for Construction of new double line and electrification of track between Guntur-Guntakal Stations at Konidedu & Panyam(Rly Km.275-281 & 285-288) according to 2005-2006 RoFR Act, in favour of the Deputy Chief Engineer, Construction, Guntakal, South Central Railway-Discussion about the Gram Sabha resolution in the above given subject-Reg.	Proposed railway new double line passes through 3.21 Ha land belongs to the Panyam Reserve Forest, Kurnool Range, and Kurnool Division. A) This land is not patta land and belongs to reserve forest only. B) No residential houses are constructed in this reserve forest land. C) No farmers are available with RoFR patta in this reserve forest land. D) No people belongs to Chenchu caste (Scheduled Tribes) are available in this reserve forest land. E) There is no effect to livelihood and RoFR to us. F) No encroachments are available in this land. G) Gram Sabha resolution enormously agreed for the construction of new double line and electrification of track between Guntur-Guntakal Stations.

Mahesh Babu
Village Panchayat Officer
Konidedu (V), Panyam (M)

D. Gurram Suvarthamma
Panchayat Secretary
Konidedu (V)
Panyam (M), Kurnool (Dist)

AXEN/C/DHNE
06/05/22

by Cleverly
06/05/2022
DY RO
Panyam

K. Lakshmi Devi F.RO
Konidedu 6/5/22

N. Sumanth Kumar (T.W)
6/5/22

G. Suresh Babu
Tahsildar
Panyam Mandal, Nandyal District

TAHSILDAR
Panyam Mandal
Nandyal (Dist.), A.P.

K. Subramanyam Reddy

D. Srikanth Reddy

G.T.I B. Kinkala

Ramana

K. Manoharan

J. Sahasini

D.C. R. S. S.

R. Mahalakshmi

A. Anitha Rani.

G. Chinna maddhity

T. Mahalakshmi

P. Chandrasekhar

A. Srikanth

K. S. S.

Surya

G. R. Rao

M. Hanalatha

T. Siva Jyothi H.A(F)

గ్రామసభ తీర్మానం

తేది: 06-05-2022.

53(vi)

నంద్యాల జిల్లా పాల్వంచ మండలం కోనిడేడు గ్రామపంచాయితీ కార్యాలయం నందు
తేది: 06-05-2022 న ఉదయం 11:00 గంటలకు గ్రామపంచాయితీ సర్పంచ్ నాథ్ గారి
కారవసాయము శ్రీమతి గుత్తం సువామికి నారి అధ్యక్షతన గ్రామసభ సమావేశము నిర్వహించబడి ప్రతి
కా సమావేశం నందు చర్చించి తీర్మానించిన విషయములు

తీర్మానం నెం.

విషయములు

తీర్మానం

(18)

శ్రీమత్ గౌరవ జిల్లా కలెక్టర్,

నంద్యాల జిల్లా వారి L. DIS. RC. NO.

B2/62/2022. తేది. 30.04.2022 తన

విషయం మేరకు గుంటూరు - గుంతూరు పైవన్ల మధ్య

పాల్వంచ రిజర్వ్ ఫారెస్టు, రెవ్యూ రెంజి, రెవ్యూ

డివిజన్ కి సంబంధించిన రెవెన్యూ పేరు సంబంధ

145, 147, 137 & 148 నందు కొత్తగా రైల్వే

డెబుల్ వైన్ నిర్మాణం మరియు వైన్ విద్యుత్తుగారి

పనులు చేపట్టుటకు 2005-2006 ROFR చట్టం

ప్రకారం పాల్వంచ రిజర్వ్ ఫారెస్టులని 3.21 హెక్టార్లు

గల భూముల డిఫ్యూట్ చిఫ్ ఇంజనీర్, నిర్మాణం,

గుంతూరు, ద్వేషి మధ్య రైల్వే వారికి బదిలీ

చేయటము నందు బదిలీయించిన భూమిల

అనుభవ వాతావరణ / అభ్యంతరములు గురించి

పాల్వంచ రిజర్వ్ ఫారెస్టులో

సంబంధించిన నందు రెవెన్యూ పేరు సంబంధ

3.21 హెక్టార్లు నందు రైలు మార్గం వెళ్లుచున్న

నందు భూములు

A) నందు భూములు వట్టిభూముల కాదు.

కేవలం అటువంటి భూములు మాత్రమే

B) నందు భూముల నందు నివాస గృహ

నిర్మాణములు లేవు.

C) నందు భూముల నందు ROFR వట్టిభూములు

కొరగిన రైలుములే.

D) నందు భూముల చేయటముతో ప్రజల

అనుభవము లేదు.

E) నందు భూముల నందు డెబుల్ వైన్ నిర్మాణం

జరుగుట వలన మా జివనాధారముతో,

అటువంటి వాతావరణము వలననే ఇబ్బందులు వచ్చు.


F) నందు భూముల ఆక్రమణదారులు లేరు.

G) కొత్తగా డెబుల్ వైన్ మరియు విద్యుత్తుగారి పనులు

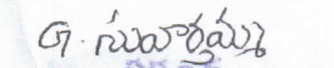
నిర్మాణం చేపట్టుటకు గుంటూరు - గుంతూరు పైవన్ల

మధ్య గ్రామసభ ఏర్పాటులో జరిగినట్లు


తీర్మానించబడినది.



Village Revenue Officer
Konidedu(N), Panyam(M)


Panchayat Secretary
KONIDEDU (V)
Panyam (M), Kurnool(Dist)



TAHSILDAR
Panyam Mandal
Nandyal(Dist.), A.P.

1. K. Satyanarayana
2. D. Sankararam Reddy


G. L. Sanyal


TAHSILDAR
Panyam Mandal
Nandyal(Dist.), A.P.

AXEN/C/DHNE



A. Anitha Rani.

N. Sumanth Sarvag (T.W) NOL
6/5/22

T. Siva Jyothi HA(F)

MAHARAJA
KARNATAKA
UNIVERSITY
MANGALURU