



Office of the Project Officer cum District Welfare Officer
Backward Classes Welfare, Purulia.
Beside SP Office

Tele/fax No. :- 03252 222453, Mob: 9434001650
Email :- pobcwprl@yahoo.in, pobcwprl@gmail.com

Memo No.-1165/BCWP

Dated – 20.08.2018

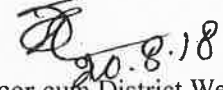
To
The Chief Executive Officer
POWERGRID MEDINIPUR- JEERAT TRANSMISSION LTD.
CF-17, Action Area 1C, New Town Rajarhat
Kolkata- 700 156

Sub: - Compliance certificate towards settlement of **Forest Right Act, 2006** in favour of POWERGRID Medinipur Jeerat Transmission Ltd., Eastern Region -II Headquarter for the purpose of construction of 756 kV D/C (Hexa) Ranchi- Medinipur Transmission Line (WB Section) in Purulia district falls within the jurisdiction of Purulia Forest Division (1.862 Ha) and Kangsabati South Division (1.827 Ha) as detailed in Annexure-I.

Sir,

I am enclosing herewith the Compliance certificate of 3.689 hectares of forest land proposed to be diverted in favour of POWERGRID Medinipur Jeerat Transmission Ltd., Eastern Region -II Headquarter for the purpose of construction of 756 kV D/C (Hexa) Ranchi- Medinipur Transmission Line (WB Section) in Purulia district falls within the jurisdiction of Purulia Forest Division (1.862 Ha) and Kangsabati South Division (1.827 Ha) as detailed in Annexure-I issued by the District Magistrate, Purulia vide his order no.- **1164/BCWP, dt.- 20.08.2018** for your information & favour of taking necessary action.

Yours faithfully,

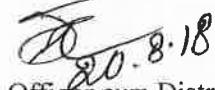

Project Officer cum District Welfare Officer
Backward Classes Welfare, Purulia.

Memo No.-1165(1)/2/BCWP

Dated – 20.08.2018

Copy forwarded for information to: -

- 1) C.A. to the District Magistrate, Purulia
- 2) P.A. to the Additional District Magistrate (Dev.), Purulia.


Project Officer cum District Welfare Officer
Backward Classes Welfare, Purulia.

FORM – I

(for Linear Projects)

Government of West Bengal

Office of the District Magistrate, Purulia

No. **1164/BCWP**


Dated.**28/08/2018**.....

TO WHOMSOEVER IT MAY CONCERN

In compliance of the Ministry of Environment and Forest (MoEF), Government of India's letter No. 11-9/98-FC (pt.) dated 3rd August, 2009 wherein the MoEF issued guidelines on submission of evidences for having initiated and completed the process of settlement of rights under the Scheduled Tribes and Other Traditional Forest Dwellers (Recognition of Forest Rights) Act, 2006 ('FRA' for short) on the forest land proposed to be diverted for non-forest purposes read with MoEF's letter dated 5th February, 2013 wherein MoEF issued certain relaxation in respect of linear projects, it is certified that 3.689 hectares of forest land proposed to be diverted in favour of POWERGRID Medinipur Jeerat Transmission Ltd., Eastern Region – II Headquarters for the purpose of construction of 765 kV D/C (Hexa) Ranchi – Medinipur Transmission Line (WB section) in Purulia district falls within the jurisdiction of Purulia Forest Division (1.862 Ha) and Kansabati South Forest Division (1.827 Ha) as detailed in Annexure – I.


It is further certified that:

- (a) The complete process for identification and settlement of rights under the FRA has been carried out for the entire 3.689 hectares of Forest area proposed for diversion (1.862 Ha for Purulia division and 1.827 Ha for Kansabati South division. **The proposed area does not cover any part of the FRA, 2006, since there is no claim in this area as on date.**
- (b) The diversion of forest land for facilities managed by the Government as required under Section 3 (2) of the FRA have been completed and the Gram Sabhas have given their consent to it. **Not applicable in this area.**
- (c) The proposal does not involve recognized rights of Primitive Tribal Groups and Pre-Agricultural communities. **Not applicable in this area.**


(ALOKESH PRASAD ROY)
DISTRICT MAGISTRATE, PURULIA
District Magistrate
Purulia

DETAILS OF FOREST LAND FOR FRA , 2006 UNDER PURULIA DISTRICT
765 kV D/C (HEXA) RANCHI - MEDINIPUR TRANSMISSION LINE (WB PORTION)

SL NO	FOREST DIVISION	RANGE	MOUZA	BLOCK	PS NO/ SH NO	PLOT NO	Area (Ha)
1	Purulia	Balarampur	Brindabanpur	Balarampur	76/1	264	1.379
2	Purulia	Balarampur	Bela	Balarampur	74/1	613	0.483
Total Forest land under Purulia Forest Division (a)							1.862
3	Kansabati South	Barabazar	Lanka	Barabazar	148	4	0.601
4	Kansabati South	Manbazar - I	Punrru	Manbazar	17	1699	0.315
5	Kansabati South	Manbazar - I	Kadma	Manbazar	23/2	646	0.682
6	Kansabati South	Manbazar - I	Bhalubasa	Manbazar	160/2	1947	0.229
Total Forest land under Kansabati South Forest Division (b)							1.827
Total Forest land under Purulia District {(a) + (b)}							3.689


 (ALOKESH PRASAD ROY)
 DISTRICT MAGISTRATE, PURULIA
 District Magistrate
 Purulia

FORM - I

(for Linear Projects)

Government of West Bengal

Office of the District Magistrate & Collector Bankura

No. 1164 /BNK /BCH

Dated.21.08.2018..

TO WHOMSOEVER IT MAY CONCERN

In compliance of the Ministry of Environment and Forest (MoEF), Government of India's letter No. 11-9/98-FC (pt.) dated 3rd August, 2009 wherein the MoEF issued guidelines on submission of evidences for having initiated and completed the process of settlement of rights under the Scheduled Tribes and Other Traditional Forest Dwellers (Recognition of Forest Rights) Act, 2006 ('FRA' for short) on the forest land proposed to be diverted for non-forest purposes read with MoEF's letter dated 5th February, 2013 wherein MoEF issued certain relaxation in respect of linear projects, it is certified that 14.187 hectares of forest land proposed to be diverted in favour of POWERGRID Medinipur Jeerat Transmission Ltd., Eastern Region – II Headquarters for the purpose of construction of 765 kV D/C (Hexa) Ranchi – Medinipur Transmission Line (WB section) in Bankura district falls within the jurisdiction of Bankura South Forest Division as detailed in Annexure – I.

It is further certified that:

- (a) The complete process for identification and settlement of rights under the FRA has been carried out for the entire 14.187 hectares of Forest area proposed for diversion. **The proposed area does not cover any part of the FRA, 2006, since there is no any claim in this area as on date.**
- (b) The diversion of forest land for facilities managed by the Government as required under Section 3(2) of the FRA have been completed and the Gram Sabhas have given their consent to it. **Not applicable in this area.**
- (c) The proposal does not involve recognized rights of Primitive Tribal Groups and Pre-Agricultural communities. **Not applicable in this area.**



Dr. Uma Sankar S, IAS
District Magistrate & Collector
Bankura: West Bengal, 722101

DETAILS OF FOREST LAND FOR FRA , 2006 UNDER BANKURA DISTRICT
765 kV D/C (HEXA) RANCHI - MEDINIPUR TRANSMISSION LINE (WB PORTION)

SL NO	FOREST DIVISION	RANGE	MOUZA	BLOCK	PS NO/ SH NO	PLOT NO	Area (Ha)
1	Bankura South	Hirbandh	Biradihi	Hirbandh	39/2	837	1.091
2	Bankura South	Hirbandh	Biradihi	Hirbandh	39/2	886	0.397
3	Bankura South	Hirbandh	Biradihi	Hirbandh	39/2	796	0.04
4	Bankura South	Hirbandh	Palashbani	Hirbandh	148/1	271	0.517
5	Bankura South	Khatra	Muragram	Khatra	232/2	2130	0.103
6	Bankura South	Khatra	Muragram	Khatra	232/2	2246	0.681
7	Bankura South	Khatra	Nagrasole	Khatra	229/2	286	0.019
8	Bankura South	Khatra	Nagrasole	Khatra	229/2	287	0.648
9	Bankura South	Khatra	Nagrasole	Khatra	229/2	322	0.395
10	Bankura South	Khatra	Nagrasole	Khatra	229/2	394	0.228
11	Bankura South	Khatra	Nagrasole	Khatra	229/2	399	0.288
12	Bankura South	Khatra	Kashipur	Khatra	230/1	1	2.815
13	Bankura South	Khatra	Sabubaid	Khatra	253	583	0.5
14	Bankura South	Khatra	Sabubaid	Khatra	253	580	0.123
15	Bankura South	Khatra	Sabubaid	Khatra	253	582	0.141
16	Bankura South	Khatra	Sabubaid	Khatra	253	581	0.027
17	Bankura South	Pirorgari	Dahala	Khatra	250/3	3504	1.339
18	Bankura South	Pirorgari	Kadamara	Simlapal	9	2	0.034
19	Bankura South	Pirorgari	Lakhyatapal	Simlapal	003/1	108	0.016
20	Bankura South	Pirorgari	Lakhyatapal	Simlapal	003/2	408	1.561
21	Bankura South	Pirorgari	Budhadhara	Simlapal	4/1	27	0.778
22	Bankura South	Pirorgari	Budhadhara	Simlapal	4/2	26	0.288
23	Bankura South	Pirorgari	Budhadhara	Simlapal	4/2	6	1.312
24	Bankura South	Pirorgari	Budhadhara	Simlapal	4/2	14	0.822
25	Bankura South	Pirorgari	Kharkhari	Simlapal	6/2	25	0.024
							14.187



Dr. Uma Sankar S, IAS

District Magistrate & Collector
Bankura: West Bengal, 722101