

**Proposal for diversion of forest land in Thane Forest Division
under the Forest (Conservation) Act, 1980 for Construction of
Third railway line between Kalyan and Kasara stations of 67.62
km in Ulhasnagar, Kalyan & Shahapur Talukas, Thane District,
Maharashtra (Thane Division Area 0.5730 Ha.)**

.....

Certificate No. 3

CERTIFICATE

Documents Verification Certificate (By Deputy Conservator of Forests)

Certified that all the documents enclosed herewith the Proposal for diversion of forest land in Thane Forest Division under the Forest (Conservation) Act, 1980 for Construction of Third railway line between Kalyan and Kasara stations of 67.62 km in Ulhasnagar, Kalyan & Shahapur Talukas, Thane District, Maharashtra (Thane Division Area 0.5730 Ha.) have been scrutinized as per the revised check list and found to be correct.

Place:- Thane.

Date:- 18/08/2022.

Girija Desai
(Girija Desai)

**Deputy Conservator of Forest
Thane Forest Division, Thane.**

**Proposal for diversion of forest land in Thane Forest Division
under the Forest (Conservation) Act, 1980 for Construction of
Third railway line between Kalyan and Kasara stations of 67.62
km in Ulhasnagar, Kalyan & Shahapur Talukas, Thane District,
Maharashtra (Thane Division Area 0.5730 Ha.)**

.....

Certificate No. 4

C E R T I F I C A T E

Absences of alternative about the project and minimum demand of forest area

Certified that all alternatives for the purpose have been explored and the demand of the forest land for the Proposal for diversion of forest land in Thane Forest Division under the Forest (Conservation) Act, 1980 for Construction of Third railway line between Kalyan and Kasara stations of 67.62 km in Ulhasnagar, Kalyan & Shahapur Talukas, Thane District, Maharashtra (Thane Division Area 0.5730 Ha.) is the barest minimum demand.

Place:- Thane.

Date:- 18/08/2022.


(Girija Desai)

**Deputy Conservator of Forest
Thane Forest Division, Thane.**

**Proposal for diversion of forest land in Thane Forest Division
under the Forest (Conservation) Act, 1980 for Construction of
Third railway line between Kalyan and Kasara stations of 67.62
km in Ulhasnagar, Kalyan & Shahapur Talukas, Thane District,
Maharashtra (Thane Division Area 0.5730 Ha.)**

.....

Certificate No. 5

CERTIFICATE

Certificate of No Violation of Forest (Conservation) Act, 1980.

(Certificate of Deputy Conservator of Forest)

This is to certify that there is no violation of the Forest (Conservation) Act, 1980 and their guidelines in the work of the Proposal for diversion of forest land in Thane Forest Division under the Forest (Conservation) Act, 1980 for Construction of Third railway line between Kalyan and Kasara stations of 67.62 km in Ulhasnagar, Kalyan & Shahapur Talukas, Thane District, Maharashtra (Thane Division Area 0.5730 Ha.)

Place:- Thane.

Date:- 18/08/2022.


(Girija Desai)

**Deputy Conservator of Forest
Thane Forest Division, Thane.**

**Proposal for diversion of forest land in Thane Forest Division
under the Forest (Conservation) Act, 1980 for Construction of
Third railway line between Kalyan and Kasara stations of 67.62
km in Ulhasnagar, Kalyan & Shahapur Talukas, Thane District,
Maharashtra (Thane Division Area 0.5730 Ha.)**
.....

Certificate No. 6

CERTIFICATE

**Suitability Certificate By The Dy. Conservator Of Forests That Forest And Non-
Forest Land Is Suitable For Raising Trees Species**

Suitability Certificate of the Deputy Conservator of Forest, Shahapur has
been attached on Page No.

Place:- Thane.

Date:- 18/08/2022.


(Girija Desai)

**Deputy Conservator of Forest
Thane Forest Division, Thane.**

**Proposal for diversion of forest land in Thane Forest Division
under the Forest (Conservation) Act, 1980 for Construction of
Third railway line between Kalyan and Kasara stations of 67.62
km in Ulhasnagar, Kalyan & Shahapur Talukas, Thane District,
Maharashtra (Thane Division Area 0.5730 Ha.)**

.....

Certificate No. 8

C E R T I F I C A T E

**(Identified Forest and Acquired Forest Certificate for Non-Forest area under
the Project Conservator of Forest Certificate)**

This is to certify that the following Gut Numbers (Specified as below) of Non Forest Land covered under the project of "Proposal for diversion of forest land in Thane Forest Division under the Forest (Conservation) Act, 1980 for Construction of Third railway line between Kalyan and Kasara stations of 67.62 km in Ulhasnagar, Kalyan & Shahapur Talukas, Thane District, Maharashtra (Thane Division Area 0.5730 Ha.)", are not under the provision of Maharashtra Private Forest (Acquisition) Act, 1975 by virtue of application of section 35 of Indian Forest Act, 1927 and are not recognized as deemed Reserved Forest as well as not included in the area identified as "Forest" as per the dictionary meaning of Forest as intimated to the expert committee appointed under interim judgment of the Hon'ble Supreme Court dated 12/12/1996.

Sr.No.	Name of Taluka	Name of Village	Survey No.
1	Kalyan	Ambivali Tf Bahare	10, 11, 12/1, 13/1, 13/2, 14/1, 20/1, 21/1, 21/17, 23/3/4, 23/3/5, 23/6, 24/2, 33/1, 33/2, 33/3, 34/1, 34/2, 34/3, 37, 38/1, 38/19, 38/18, 39/1, 39/2, 39/3, 39/4, 39/6, 39/7, 39/8, 40/1, 40/2, 40/3, 40/4, 40/13, 40/14, 41/1.
2	Kalyan	Atali	16/14, 14/19, 14/5, 14/1, 14/2, 14/3, 16/1.
3	Kalyan	Balyani	23/1, 93/1.
	Kalyan	Bere	71, 31, 28/4.
5	Kalyan	Chinchavali	31
6	Kalyan	Chikanghar	56/2, 56/3, 56/4, 57, 58/1.
7	Kalyan	Guravli	1/1, 2, 3/3, 3/4, 3/5, 30/6, 30/7, 40/5, 40/6, 42/1, 42/2, 43, 44/3, 44/4, 86/1, 86/14, 86/15, 86/16, 97/B, 97/C, 128, 131/4, 131/5, 131/6, 131/7, 134/1, 147/4, 148, 149/1, 150/1, 150/2, 151/1, 151/2, 151/3, 159, 130.
8	Kalyan	Khadavli	38, 36/1, 33/3.
9	Kalyan	Manda	42/1, 142/1, 142/2, 139/A, 139/B,
	Kalyan	Mohane	65, 66/3, 65/5, 67, 57, 54, Road, 349, 380, 402, 403, 399, 397, 806, 807, 808, 809, 810, 811, 812, 813, 823, 824, 825, 826, 827, 828, 829, 830, 831, 832, 833, 834, 835, 838, 846, 854, 855, 856, 857, 858, 859, 860, 861, 862, 863, 864, 865,

			866, 867, 868, 869, 870, 871, 872, 873, 874, 875, 876, 877, 878, 879, 880, 881, 882, 883, 891, 897, 898, 899, 900, 901, 902, 903, 904, 905, 906, 907, 908, 909, 910, 911, 912, 913, 914, 915, 916, 917, 918, 935, 936, 937, 938, 939, 940, 941, 942, 944, 945, Open Space, 948, 947, 946, 968, 971, 970, 972, 974, 975, 976, 977, 1027, 1028, 1029, 1030, 1031, 1032, 1033, 1034, 1035, 1036, 1037
11	Kalyan	Mos	45
12	Kalyan	Pitambare	5, 6, 7, 8/1, 8/2, 13, 17/2, 20, 21
13	Kalyan	Raye	8, 9/2/C, 9/2/B, 9/2/D + 4/A, 14, 21, 22, 28/2, 28/3, 28/10
14	Kalyan	Vaveghar	16, 21, 22/3, 33, 36, 104, 104/2, 105 pt. 105/3
15	Ulhasnagar	Shahad	182, 183, 184, CTS No. 1800, 136, 139, 166, 167, 276, 1743, Road

Place:- Thane.

Date:- 18/08/2022.

Girija Desai
(Girija Desai)

**Deputy Conservator of Forest
Thane Forest Division, Thane.**

**Proposal for diversion of forest land in Thane Forest Division
under the Forest (Conservation) Act, 1980 for Construction of
Third railway line between Kalyan and Kasara stations of 67.62
km in Ulhasnagar, Kalyan & Shahapur Talukas, Thane District,
Maharashtra (Thane Division Area 0.5730 Ha.)**

.....

Certificate No. 9


CERTIFICATE

**Archeological Importance
(Certificate by the Dy. Conservator of Forest)**

This is to certify that the Proposal for diversion of forest land in Thane Forest Division under the Forest (Conservation) Act, 1980 for Construction of Third railway line between Kalyan and Kasara stations of 67.62 km in Ulhasnagar, Kalyan & Shahapur Talukas, Thane District, Maharashtra (Thane Division Area 0.5730 Ha.) is not likely to affect any monument sites of cultural, historical, religious, archeological or recreational importance.

Place:- Thane.

Date:- 18/08/2022.


(Girija Desai)

**Deputy Conservator of Forest
Thane Forest Division, Thane.**

Proposal for diversion of forest land in Thane Forest Division under the Forest (Conservation) Act, 1980 for Construction of Third railway line between Kalyan and Kasara stations of 67.62 km in Ulhasnagar, Kalyan & Shahapur Talukas, Thane District, Maharashtra (Thane Division Area 0.5730 Ha.)

.....

Certificate No. 10

C E R T I F I C A T E

Wildlife Certificate (By Dy. Conservator of Forest)
(Project area is included in National Park, Wildlife Sanctuary)

This is to certify that the Proposal for diversion of forest land in Thane Forest Division under the Forest (Conservation) Act, 1980 for Construction of Third railway line between Kalyan and Kasara stations of 67.62 km in Ulhasnagar, Kalyan & Shahapur Talukas, Thane District, Maharashtra (Thane Division Area 0.5730 Ha.) is not included in the area of any National Park / Wildlife Sanctuary.

Place:- Thane.

Date:- 18/08/2022.


(Girija Desai)

**Deputy Conservator of Forest
Thane Forest Division, Thane.**

Proposal for diversion of forest land in Thane Forest Division under the Forest (Conservation) Act, 1980 for Construction of Third railway line between Kalyan and Kasara stations of 67.62 km in Ulhasnagar, Kalyan & Shahapur Talukas, Thane District, Maharashtra (Thane Division Area 0.5730 Ha.)

.....

Certificate No. 11

C E R T I F I C A T E

Net Present Value-Dy Conservator of Forests, Thane Forest Division, Thane

Certify that **0.5730 ha.** of forest land to be used in this purpose i.e., Proposal for diversion of forest land in Thane Forest Division under the Forest (Conservation) Act, 1980 for Construction of Third railway line between Kalyan and Kasara stations of 67.62 km in Ulhasnagar, Kalyan & Shahapur Talukas, Thane District, Maharashtra (Thane Division Area 0.5730 Ha.)

The density is below 0.4, Eco Class-I, Category – Open Forest Value is Rs. 11,16,900 /- Per Ha.

The amount of Net Present Value of 0.5730 ha. (Thane Forest Division) Forest land is **Rs. 639984 /-** (Rs. Six Lakhs Thirty Nine Thousand Nine Hundred Eighty Four Only) is exactly as per Hon'ble Supreme Court order dated 28/03/2008 in Writ Petition (Civil) No. 202 of 1996 and Revised rates of Net Present Value (NPV) as per Govt. of India vide Order No. 5-3/2011-FC (Vol-I) Dated 06/01/2022.

Place:- Thane.

Date:- 18/08/2022.


(Girija Desai)

**Deputy Conservator of Forest
Thane Forest Division, Thane.**

**Proposal for diversion of forest land in Thane Forest Division
under the Forest (Conservation) Act, 1980 for Construction of
Third railway line between Kalyan and Kasara stations of 67.62
km in Ulhasnagar, Kalyan & Shahapur Talukas, Thane District,
Maharashtra (Thane Division Area 0.5730 Ha.)**

.....

Certificate No. 12


CERTIFICATE

(No cutting and felling of trees Certificate of Dy. Conservator of Forest.)

This is to certify that the Proposal for diversion of forest land in Thane Forest Division under the Forest (Conservation) Act, 1980 for Construction of Third railway line between Kalyan and Kasara stations of 67.62 km in Ulhasnagar, Kalyan & Shahapur Talukas, Thane District, Maharashtra (Thane Division Area 0.5730 Ha.) involves felling of **125 trees**. The list and estimate of tree is attached in the project.

Place:- Thane.

Date:- 18/08/2022.


(Girija Desai)

**Deputy Conservator of Forest
Thane Forest Division, Thane.**

**Proposal for diversion of forest land in Thane Forest Division
under the Forest (Conservation) Act, 1980 for Construction of
Third railway line between Kalyan and Kasara stations of 67.62
km in Ulhasnagar, Kalyan & Shahapur Talukas, Thane District,
Maharashtra (Thane Division Area 0.5730 Ha.)**
.....

Certificate No. 13

C E R T I F I C A T E

**Certificate about distance of Project form Protected Area
(By Dy. Conservator of Forest)**

This is to certify that, "Tansa Wildlife Sanctuary" is at a distance of
6.557 km from nearest forest area at Village Behre which is proposed for
diversion. Details are shown in the map at page no -

Place:- Thane.

Date:- 18/08/2022.


(Girija Desai)

**Deputy Conservator of Forest
Thane Forest Division, Thane.**

**Proposal for diversion of forest land in Thane Forest Division
under the Forest (Conservation) Act, 1980 for Construction of
Third railway line between Kalyan and Kasara stations of 67.62
km in Ulhasnagar, Kalyan & Shahapur Talukas, Thane District,
Maharashtra (Thane Division Area 0.5730 Ha.)**
.....

Certificate No. 14


C E R T I F I C A T E

**(Certificate of the Dy. Conservator of Forest regarding alternative examined
for linear Project)**

This is to certify that the Proposal for diversion of forest land in Thane Forest Division under the Forest (Conservation) Act, 1980 for Construction of Third railway line between Kalyan and Kasara stations of 67.62 km in Ulhasnagar, Kalyan & Shahapur Talukas, Thane District, Maharashtra (Thane Division Area 0.5730 Ha.). The forest area involved is minimum from the other alternatives examined which is barest minimum and also minimum cutting and felling of trees involved compared to other alternative. Hence, this is most feasible from Technical, Economical & forest point of view.

Place:- Thane.

Date:- 18/08/2022.


(Girija Desai)

**Deputy Conservator of Forest
Thane Forest Division, Thane.**

**Proposal for diversion of forest land in Thane Forest Division
under the Forest (Conservation) Act, 1980 for Construction of
Third railway line between Kalyan and Kasara stations of 67.62
km in Ulhasnagar, Kalyan & Shahapur Talukas, Thane District,
Maharashtra (Thane Division Area 0.5730 Ha.)**

.....

Certificate No. 15

CERTIFICATE

(Proposal furnished in English)

This is to certify that, the required annexure and the particulars to the proposal furnished in English of Proposal for diversion of forest land in Thane Forest Division under the Forest (Conservation) Act, 1980 for Construction of Third railway line between Kalyan and Kasara stations of 67.62 km in Ulhasnagar, Kalyan & Shahapur Talukas, Thane District, Maharashtra (Thane Division Area 0.5730 Ha.).

Place:- Thane.

Date:- 18/08/2022.


(Girija Desai)

**Deputy Conservator of Forest
Thane Forest Division, Thane.**

**Proposal for diversion of forest land in Thane Forest Division
under the Forest (Conservation) Act, 1980 for Construction of
Third railway line between Kalyan and Kasara stations of 67.62
km in Ulhasnagar, Kalyan & Shahapur Talukas, Thane District,
Maharashtra (Thane Division Area 0.5730 Ha.)**
.....

Certificate No. 16

C E R T I F I C A T E

**(Certificate of Deputy Conservator on Suitability of Zudpi Jungle Land Offered
for Compensatory Afforestation)**

NOT APPLICABLE.

Place:- Thane.

Date:- 18/08/2022.


(Girija Desai)

**Deputy Conservator of Forest
Thane Forest Division, Thane.**

SITE INSPECTION REPORT

1.	Name of the proposal	Proposal for diversion of forest land in Thane Forest Division under the Forest (Conservation) Act, 1980 for Construction of Third railway line between Kalyan and Kasara stations of 67.62 km in Ulhasnagar, Kalyan & Shahapur Talukas, Thane District, Maharashtra (Thane Division Area 0.5730 Ha.)				
	Location -					
	i) Division	Thane Forest Division				
	ii) Range	Kalyan				
	iii) Round	Khadavali				
	iv) S.No.	Details given below				
		Village	S.No. /G.No.	Range	Round	Beāt
		Guravali	103	Kalyan	Khadavali	Khadavali
		Bere	9	Kalyan	Khadavali	Khadavali
2	Name of the User Agency					
3.	Date of Site Inspection	22/07/2022				
4.	Extent (Ha.) and legal status of forest land proposed for diversion	0.5730 Ha. Protected Forest				
5.	a) Details of forest land proposed for diversion and activity-wise break up for forest land.	Details enclosed in Area Statement on Page No.....				
	b) Density of the forest	Below 0.4				
6.	Whether the requirement of forest land as proposed by the User agency COL 2 of Part - I is unavoidable and barest - minimum for the project if no recommended area item wise with details of a alternations examined.	Yes, required forest land is unavoidable & barest minimum.				
7.	Whether the proposal involves any construction of building (including residential) or not? If yes, details thereof	No.				
8.	a) Whether forest area proposed for diversion is important for wildlife point of view or not	No.				
	b) Details of any rare or endangered or unique species of flora & fauna found in	No.				

	proposed forest land. If so, the details thereof.	
	c) Aerial distance from the nearest boundary of any Protected Area (Km)	Aerial distance from Boundary of "Tansa Wildlife Sanctuary" is 6.557 km from nearest forest area at Village Bere which is proposed for diversion.
	d) Remarks about sensitivity of the forest area likely to be affected due to project.	No.
	e) Whether wildlife mitigation plan is required? if, yes, reason therefore	No.
9.	Details of vegetation	
	a) Total number of trees to be felled	125
	b) Number of trees to be felled of girth below 60 cm:	109
	c) Number of trees to be felled of girth above 60 cm:	16
	d) Effect of removal of trees on the general ecosystem in the area	Nil
10.	Background note on the proposal (Short Summary)	Project Summary attached on Page No.
11.	Whether the proposal involves violation of forest (Conservation) Act 1980 ? If yes, a detailed report on violation including action taken against the concerned officials to be attached.	No.
12.	Whether the proposal involves rehabilitation of displaced person. If yes, whether rehabilitation plan has been approved by the State Government ?	No.
13.	Details on catchments and cultivable command area under the project (if applicable)	Nil
	Status of catchments area treatment plan to prevent siltation of reservoir (if applicable)	Nil
14.	Utility of the project	This project is for diversion of 0.5730 ha. of forest area. This project is infrastructure development and public utility purpose. After the completion of the project, there will be saving in transit time for freight & local trains between Kalyan – Kasara.

15.	Whether Land being diverted has any socio-cultural / religious values? Whether any sacred grove or very old growth trees / forests exist in the areas proposed for diversion	No.
16.	Any other important information related to the project (Separate note may be attached, if required)	No.
17.	Details of documents and photographs enclosed.	No. of 2 Photographs is enclosed.
18.	Recommendations of the Inspecting Officer (CCF / CF / DCF)	Proposal is recommended for acceptance.

Place: Thane

Date: 18/08/2022

Girija Desai
(Girija Desai)

**Deputy Conservator of Forests
Thane Forest Division, Thane**

Thane Forest Division

Site Inspection of Kalyan Kasara 3rd Railway Line



JOINT INSPECTION REPORT

A) Details of Inspection

1.	Name of Project	:	Proposal for diversion of forest land in Thane Forest Division under the Forest (Conservation) Act, 1980 for Construction of Third railway line between Kalyan and Kasara stations of 67.62 km in Ulhasnagar, Kalyan & Shahapur Talukas, Thane District, Maharashtra. (Thane Division Area 0.5730 Ha.)
2.	Date of Inspection	:	22/07/2022
3.	Inspecting Officer	:	
	a) Forest Department	:	Girija Desai Assistant Conservator of Forest (LRP & WL), Thane
	b) Implementing / Project Agency	:	D.D. Lolge, Dy. Chief Engineer CC), Ghatkopar.
4.	Implementing Agency	:	Central Railway, Ghatkopar
5.	Whether work has been started in violation of Forest Conservation Act 1980. if yes officer from implementing agency will furnish the date of commencement of work done and amount spent.	:	No.
6.	Whether the area forms part and National Park, wildlife sanctuary, Nature reserve biosphere reserve etc.	:	The project area does not exist the part of National Park, wildlife sanctuary, & any monument site, Historical, religious places.
7.	Whether rare and endangered habitats of migratory found or in a heading of them if so, give scientific names	:	No, rare / endangered unique species of flora and fauna are found in the area proposed for diversion.
8.	Whether forest area of a habitats of migratory found or in heading for them if so, give scientific name	:	No
9.	Details of existing forest:	:	
	a) Density	:	Below 0.4
	b) Important species	:	Teak, Ain, Khair
10.	Trees expected to be felled	:	125
11.	Other forest produces from the forest involved	:	Nil
12.	Effect of the proposal expected on	:	
	a) fuel wood supply to rural population	:	Nil
	b) Economy & livelihood of tribal &	:	No

	Backward community		
13.	Attempts made to find out alternate non-forest land and its result.	:	Yes. It is unavoidable and barest minimum for the project. No any other alternative is available.

B) INFORMATION RELATED WITH THE FOREST LAND INVOLVED

1.	Legal Status of forest land	:	Reserved Forest, Protected Forest and Private Forest							
2.	Location	:								
	A) Circle	:	Thane							
	B) Division	:	Thane							
	C) Range, Round, Beat, Village. Survey No.		Village	S.No. /G.No.	Range	Round	Beat			
			Guravali	103	Kalyan	Khadavali	Khadavali			
		Bere	9	Kalyan	Khadavali	Khadavali				
3.	Boundaries on 4 sides	:								
	Name of Division	Name of Range	Name of Village	Details of Forest Land Required			Four Boundaries			
				S.No	Area (Ha)	Legal Status	North	East	South	West
				Thane	Kalyan	Guravali	109	0.2100	PF	Central Railway
	Thane	Kalyan	Bere	9	0.3630	PF	Bhatsa River	Central Railway	Central Railway	9 pt.
4.	Vulnerability to erosion whether it from seriously eroded area	:	No.							

C) INFORMATION RELETED WITH THE PROJECT AGENCY

1.	Description of Project	:	Proposal for diversion of forest land in Thane Forest Division under the Forest (Conservation) Act, 1980 for Construction of Third railway line between Kalyan and Kasara stations of 67.62 km in Ulhasnagar, Kalyan & Shahapur Talukas, Thane District, Maharashtra. (Thane Division Area 0.5730 Ha.)
2.	Benefit expected	:	
3.	Location	:	Thane
4.	Details of area expected to be used	:	
	a) Non forest area	:	9.0086 Ha.
	b) forest area in Hectors	:	0.5730 Ha.
5.	Unqualified commitment of project official to bear the cost	:	
	a) Exploitation	:	No
	b) Compensatory afforestation	:	The project Authority agreed to pay the Cost of

		Compensatory afforestation
	c) Net Present Value	: The project Authority agreed to pay the Cost of Net Present Value.
6.	Availability of non-forest alternative land	: It is barest minimum and unavoidable.
7.	Any other noteworthy features of the area relevant to proposal	: NIL

Information furnished in this report is correct according to the data available with the Deputy Conservator of Forest, Thane Forest Division, and the Project Agency.

Place: Thane

Date: 22/07/2022

(D.D.Lolge)

Deputy Chief Engineer (C),
Ghatkopar

उप मुख्य अभियंता (नि),
मध्य रेल, घाटकोपर, मुंबई
By C. R. Jy, Ghatkopar, Mumbai
C. R. Jy, Ghatkopar, Mumbai

(Girija Desai)

Assistant Conservator of Forest (LRP),
Thane

**Proposal for diversion of forest land in Thane Forest Division
under the Forest (Conservation) Act, 1980 for Construction of
Third railway line between Kalyan and Kasara stations of 67.62
km in Ulhasnagar, Kalyan & Shahapur Talukas, Thane District,
Maharashtra (Thane Division Area 0.5730 Ha.)**

.....

Certificate No. 18

C E R T I F I C A T E

**(Certificate of Dy. Conservator of Forest regarding proposal of Eco-tourism
scrutinized vide GOM order No. WLP-1002.c.r.53/F-1/dated 20.02.2008)**

NOT APPLICABLE.

Place:- Thane.

Date:- 18/08/2022.


(Girija Desai)

**Deputy Conservator of Forest
Thane Forest Division, Thane.**

**Proposal for diversion of forest land in Thane Forest Division
under the Forest (Conservation) Act, 1980 for Construction of
Third railway line between Kalyan and Kasara stations of 67.62
km in Ulhasnagar, Kalyan & Shahapur Talukas, Thane District,
Maharashtra (Thane Division Area 0.5730 Ha.)**
.....

Certificate No. 19

C E R T I F I C A T E

(Compensatory Afforestation scheme prepared by Deputy Conservator of Forest)

Compensatory Afforestation Scheme prepared by Deputy Conservator
of Forest, Shahapur is attached herewith on Page No.

Place:- Thane.

Date:- 18/08/2022.


(Girija Desai)

**Deputy Conservator of Forest
Thane Forest Division, Thane.**

**Proposal for diversion of forest land in Thane Forest Division
under the Forest (Conservation) Act, 1980 for Construction of
Third railway line between Kalyan and Kasara stations of 67.62
km in Ulhasnagar, Kalyan & Shahapur Talukas, Thane District,
Maharashtra (Thane Division Area 0.5730 Ha.)**

.....

Certificate No. 21


C E R T I F I C A T E

(Cost Benefit Analysis)

This is to certify that the Cost Benefit Analysis is required for all categories of proposals involving forest land upto 20 ha. in Plains and 5 ha. in hills. As, the proposed project requires area 0.5730 ha. i.e less than 20 ha. in Plains and 5 ha. in hills. Hence, Cost Benefit Analysis not required.

Place:- Thane.

Date:- 18/08/2022.


(Girija Desai)

**Deputy Conservator of Forest
Thane Forest Division, Thane.**

**Proposal for diversion of forest land in Thane Forest Division
under the Forest (Conservation) Act, 1980 for Construction of
Third railway line between Kalyan and Kasara stations of 67.62
km in Ulhasnagar, Kalyan & Shahapur Talukas, Thane District,
Maharashtra (Thane Division Area 0.5730 Ha.)**
.....

Certificate No. 22

C E R T I F I C A T E

(Item wise break up of forest and non forest area required category wise)

Complete list of Forest and Non Forest area of project is attached on Page

No. to

Place:- Thane.

Date:- 18/08/2022.


(Girija Desai)

**Deputy Conservator of Forest
Thane Forest Division, Thane.**

**Proposal for diversion of forest land in Thane Forest Division
under the Forest (Conservation) Act, 1980 for Construction of
Third railway line between Kalyan and Kasara stations of 67.62
km in Ulhasnagar, Kalyan & Shahapur Talukas, Thane District,
Maharashtra (Thane Division Area 0.5730 Ha.)**
.....

Certificate No. 23

CERTIFICATE

(List of the identified forest from the Deputy Conservator of Forests)

Complete list of Identified Forest of Thane District is attached with other

Documents on Page No. to .

Place:- Thane.

Date:- 18/08/2022.


(Girija Desai)

**Deputy Conservator of Forest
Thane Forest Division, Thane.**

**Proposal for diversion of forest land in Thane Forest Division
under the Forest (Conservation) Act, 1980 for Construction of
Third railway line between Kalyan and Kasara stations of 67.62
km in Ulhasnagar, Kalyan & Shahapur Talukas, Thane District,
Maharashtra (Thane Division Area 0.5730 Ha.)**
.....

Certificate No. 24

C E R T I F I C A T E

**(Certificate of Trees species wise / girth wise, with local and scientific name to be
given. If felling of trees is essential? The estimate of tree felling to be enclosed.
As per GOI letter no. 7-1/89/(For)/Part-VIII/2012-BHO/848, dt.18/05/2012.)**

Detail Report of Nos. 125 of trees to be felled – Species wise, Girth wise is
attached at Page No. to

Place:- Thane.

Date:- 18/08/2022.


(Girija Desai)

**Deputy Conservator of Forest
Thane Forest Division, Thane.**

Proposal for diversion of forest land in Thane Forest Division under the Forest (Conservation) Act, 1980 for Construction of Third railway line between Kalyan and Kasara stations of 67.62 km in Ulhasnagar, Kalyan & Shahapur Talukas, Thane District, Maharashtra (Thane Division Area 0.5730 Ha.)

Certificate No. 25

C E R T I F I C A T E

Net present value certificate must be counter signed by Chief Conservator of Forest with eco-class/category to be shown in the certificate of Forest as per the GOI letter F.No.5-3/2007/FC, Dt 05/02/2009.

Statement Showing the Net Present Value of Forest land 0.5730 Ha. required for Proposal for diversion of forest land in Thane Forest Division under the Forest (Conservation) Act, 1980 for Construction of Third railway line between Kalyan and Kasara stations of 67.62 km in Ulhasnagar, Kalyan & Shahapur Talukas, Thane District, Maharashtra

The Calculation of Net Present Value is done in accordance with the judgment given on Dated 28/03/2008 by the Hon'ble Supreme Court of India in Writ Petition No. (Civil) No. 202 of 1996 and Revised rates of Net Present Value (NPV) as per Govt. of India vide Order No. 5-3/2011-FC (Vol-I) Dated 06/01/2022.

Sr. No.	Village	S.No.	Area in ha.	Legal Status	Eco-Value Class	Density	Rate Per Ha. in Rs.	Total Amount in Rs.
1	2	3	4	5	6	7	8	9
1	Guravali	103	0.2100	PF	I	Below 0.4	1116900	234549.00
2	Bere	9	0.3630	PF	I	Below 0.4	1116900	405434.70
	Total		0.5730				Total Amount	639983.70
							Say Amount	639984.00

Place:- Thane.

Date:- 18/08/2022.

Girija Desai
(Girija Desai)

**Deputy Conservator of Forest
Thane Forest Division, Thane**