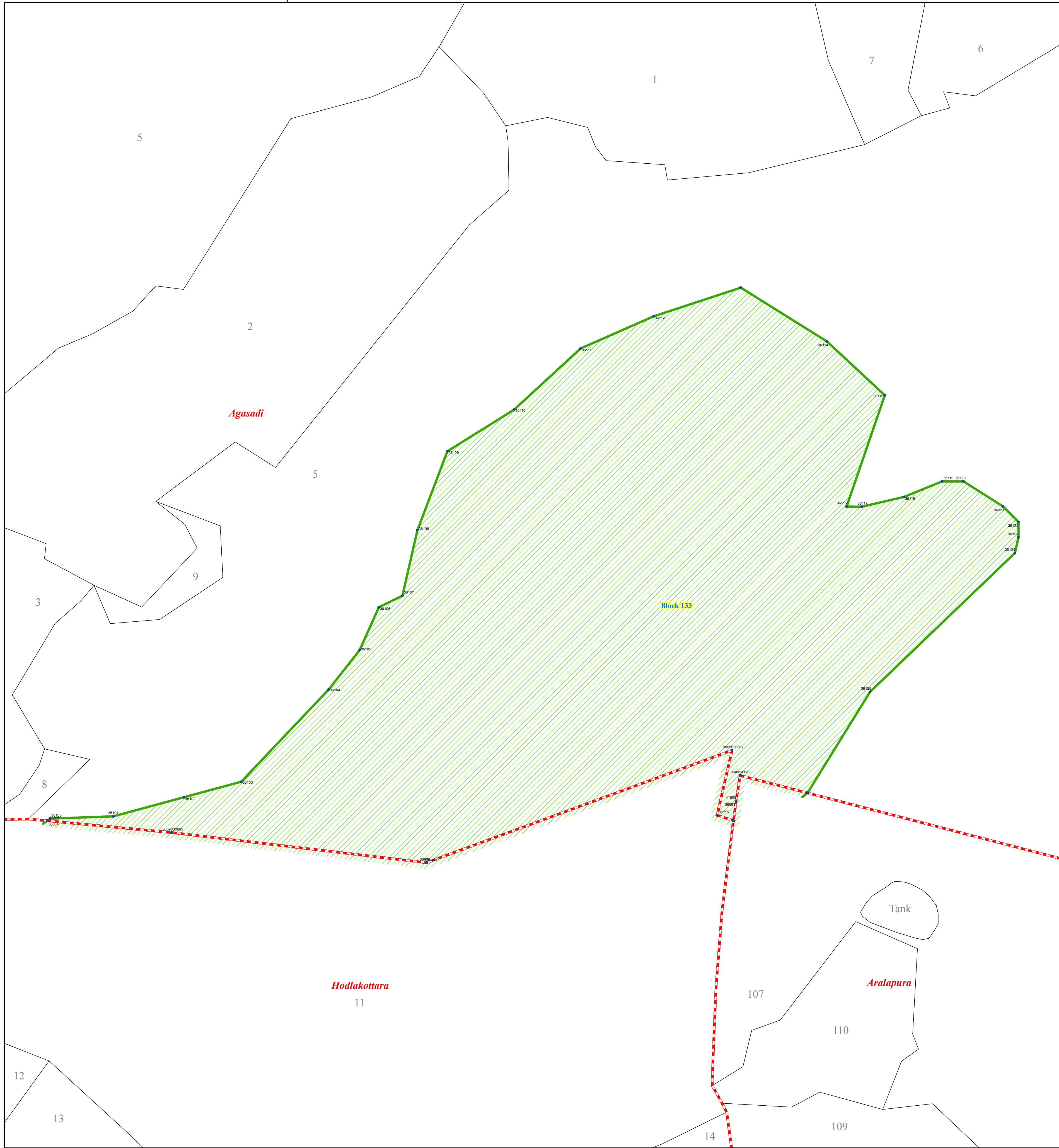


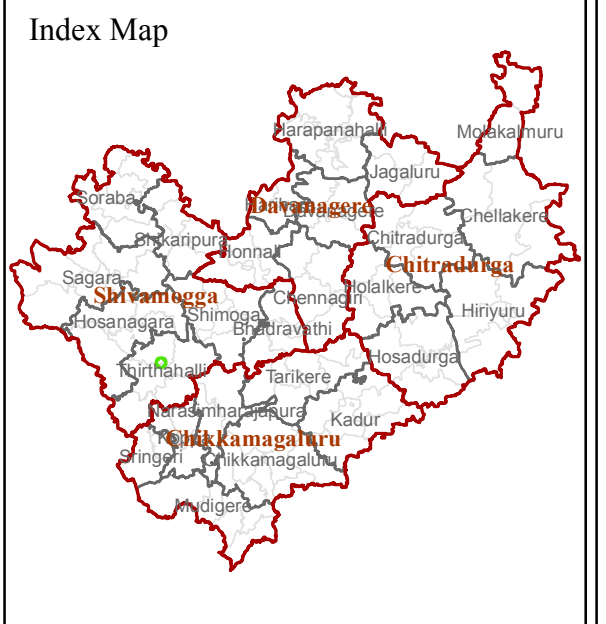
Mysore Paper Mills Captive Block Map of Agasadi Village Agrahara Hobli, Thirthahalli Taluk, Shivamogga District



75°15'30"E



75°15'30"E

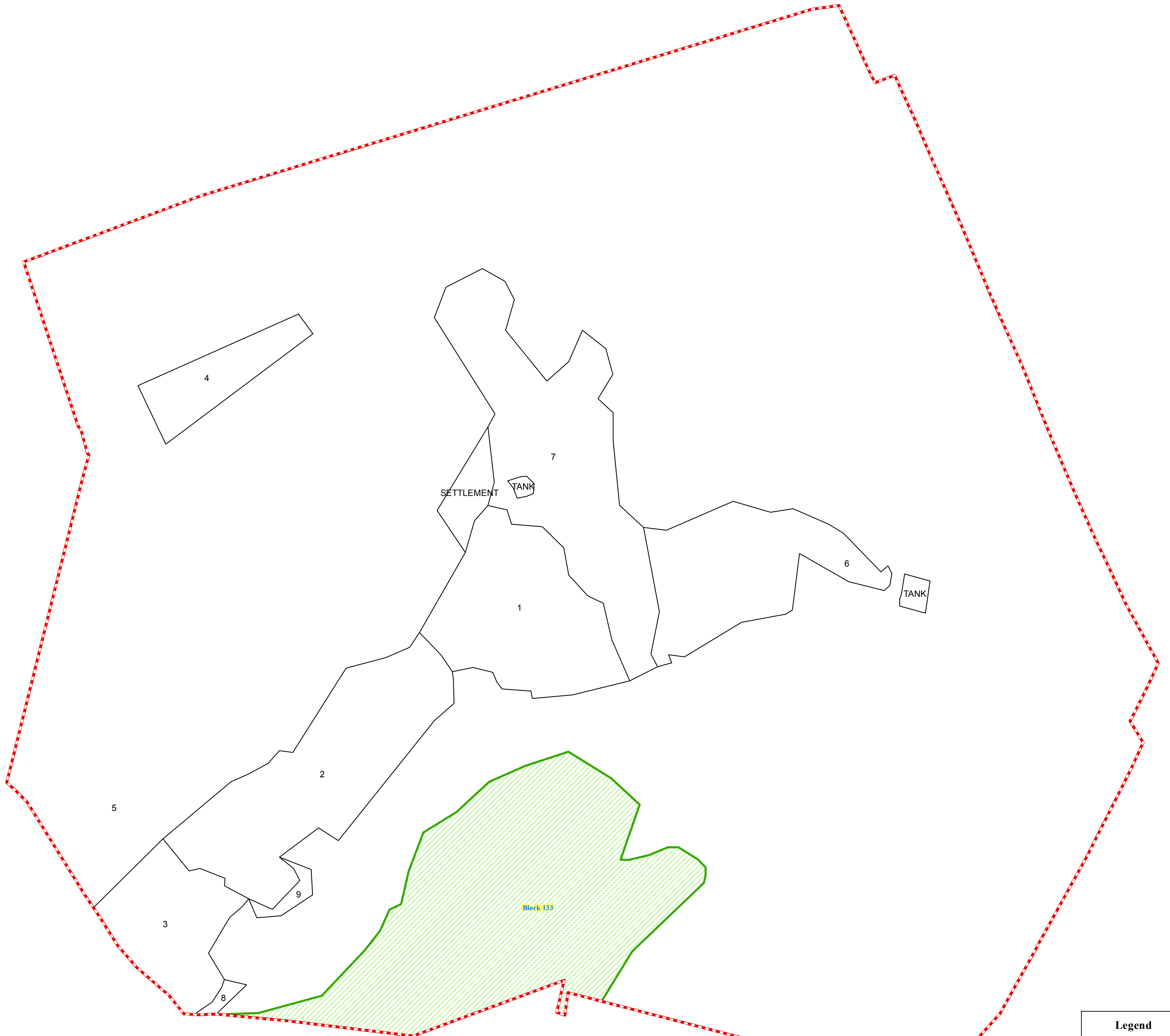


Legend

- Block Co-Ordinates
- ▭ Parcel Boundary
- ▭ Block Boundary
- ▨ Forest Land
- ▨ Non Forest
- ▭ Village Boundary

SL_No	VillageName	Surveynumber	Block_Name	ForestLand Area(Ha)	Non-Forest Area(Ha)	Total Area(Ha)
1	Agasadi	5	Block 133	11.12	0.00	11.12
Total				11.12	0.00	11.12

Mysore Paper Mills Captive Block Map of Agasadi Village, Agrahara Hobli, Thirthahalli Taluk, Shivamogga District



Legend

- Forest Land
- Non Forest
- Block Boundary
- Parcel Boundary
- Village Boundary

GPS_ID	Latitude	Longitude
36091	13.76142320	75.26151723
36092	13.76152885	75.26110255
36093	13.76137663	75.26107848
36094	13.76125761	75.26106172
36095	13.76128936	75.26096138
36096	13.76167968	75.26105354
36097	13.76100649	75.25917436
36098	13.76118979	75.25760955
36099	13.76126097	75.25684543
36100	13.76127356	75.25686341
36101	13.76128751	75.25725258
36102	13.76140189	75.25768592
36103	13.76149482	75.25803846
36104	13.76204690	75.25857508
36105	13.76228355	75.25876625
36106	13.76254180	75.25888401
36107	13.76261056	75.25902970
36108	13.76300425	75.25912227
36109	13.76347775	75.25930636
36110	13.76372852	75.25971782
36111	13.76409412	75.26012575
36112	13.76428743	75.26057387
36113	13.76445912	75.26111007
36114	13.76413559	75.26163839
36115	13.76381223	75.26199415
36116	13.76314370	75.26175874
36117	13.76314155	75.26185111
36118	13.76320108	75.26211061
36119	13.76329414	75.26234568
36120	13.76329400	75.26247785
36121	13.76314302	75.26271999
36122	13.76304961	75.26281534
36123	13.76295631	75.26281523
36124	13.76286303	75.26279310
36125	13.76202904	75.26190127
36126	13.76142320	75.26151723