

## PART-II

(To be filled by the concerned Deputy Conservator of Forest)

State Serial No. of proposal : AP-026/2022

**1. Location of the project/Scheme : Andhra Pradesh**

- (i) State / Union Territory : Andhra Pradesh
- (ii) District : Kadapa
- (iii) Forest Division : Cuddapah
- (iv) Area of forest land proposed for diversion (in ha.) : 0.76
- (v) Category of the Proposal: Road

**2. Legal status of forest land proposed for diversion**

S. No.	Division	Forest Land(ha.)	Legal Status
1	Cuddapah	0.76	Reserved Forest
Total		0.76	

Division 1. : Cuddapah

**3. District wise area to be diverted in the division**

S. No.	District	Area(ha.)
1	Kadapa	0.76
Total		0.76

**4. Details of Vegetation available in the forest land proposed for diversion**

(i) Density of vegetation

S. No.	Area(in ha.)	Density	Eco-Class
1	0.76	0.2	Eco 3
Total.		0.76	

(ii) Species-wise local/scientific names and girth-wise enumeration of trees at FRL

S. No.	Scientific Name	Local Name	(0-30)cm.	(31-60)cm.	(61-90)cm.	(91-120)cm.	(121-150)cm.	(>150)cm.
1	Ziayphus xylopyra	Gotika	0	37	0	0	0	0
2	Zizyphus Xylopyrus	Gotika	20	0	0	0	0	0
3	Others	Chilla	15	0	0	0	0	0
4	Others	Narava	20	0	0	0	0	0
5	Others	Sandra	18	0	0	0	0	0
6	Others	Pala Bariga	23	0	0	0	0	0
7	Others	Sandra	30	0	0	0	0	0
8	Prosopis Juliflora	Sarkari Tumma	27	0	0	0	0	0
9	Others	Pala Bariga	30	0	0	0	0	0
10	Azadirachta Indica	Vepa	21	0	0	0	0	0



11	Others	Sandra	30	0	0	0	0	0
12	Others	Sandra	0	36	0	0	0	0
13	Azadirachta Indica	Vepa	0	32	0	0	0	0
14	Others	Sandra	25	0	0	0	0	0
15	Sandra	Sandra	20	0	0	0	0	0
16	Azadirachta Indica	Vepa	0	37	0	0	0	0
17	Sandra	Sandra	0	32	0	0	0	0
18	Sandra	Sandra	22	0	0	0	0	0
19	Sandra	Sandra	14	0	0	0	0	0
20	Sandra	Sandra	24	0	0	0	0	0
21	Sandra	Sandra	20	0	0	0	0	0
22	Sandra	Sandra	24	0	0	0	0	0
23	Sandra	Sandra	25	0	0	0	0	0
24	Sandra	Sandra	22	0	0	0	0	0
25	Sandra	Sandra	17	0	0	0	0	0
26	Sandra	Sandra	0	35	0	0	0	0
27	Sandra	Sandra	22	0	0	0	0	0
28	Sandra	Sandra	21	0	0	0	0	0
29	Sandra	Sandra	18	0	0	0	0	0
30	Sandra	Sandra	0	34	0	0	0	0
31	Sandra	Sandra	26	0	0	0	0	0
32	Sandra	Sandra	20	0	0	0	0	0
33	Sandra	Sandra	20	0	0	0	0	0
34	Sandra	Sandra	20	0	0	0	0	0
35	Sandra	Sandra	19	0	0	0	0	0
36	Sandra	Sandra	20	0	0	0	0	0
37	Sandra	Sandra	22	0	0	0	0	0
38	Sandra	Sandra	0	33	0	0	0	0
39	Sandra	Sandra	0	36	0	0	0	0
40	Sandra	Sandra	17	0	0	0	0	0
41	Sandra	Sandra	21	0	0	0	0	0
42	Sandra	Sandra	16	0	0	0	0	0
43	Sandra	Sandra	0	35	0	0	0	0
44	Sandra	Sandra	18	0	0	0	0	0
45	Sandra	Sandra	23	0	0	0	0	0
46	Sandra	Sandra	23	0	0	0	0	0
47	Sandra	Sandra	21	0	0	0	0	0
48	Sandra	Sandra	19	0	0	0	0	0
49	Sandra	Sandra	22	0	0	0	0	0
50	Sandra	Sandra	20	0	0	0	0	0
51	Sandra	Sandra	28	0	0	0	0	0
52	Sandra	Sandra	20	0	0	0	0	0
53	Sandra	Sandra	19	0	0	0	0	0
54	Sandra	Sandra	21	0	0	0	0	0
55	Others	Reni	29	0	0	0	0	0
56	Sandra	Sandra	0	0	75	0	0	0
57	Sandra	Sandra	0	33	0	0	0	0
58	Azadirachta Indica	Vepa	20	0	0	0	0	0
59	Sandra	Sandra	19	0	0	0	0	0
60	Sandra	Sandra	25	0	0	0	0	0
61	Sandra	Sandra	20	0	0	0	0	0
62	Others	Palabariga	0	41	0	0	0	0
63	Sandra	Sandra	28	0	0	0	0	0
64	Sandra	Sandra	22	0	0	0	0	0
65	Sandra	Sandra	25	0	0	0	0	0



66	Sandra	Sandra	30	0	0	0	0	0
67	Sandra	Sandra	30	0	0	0	0	0
68	Sandra	Sandra	25	0	0	0	0	0
69	Sandra	Sandra	18	0	0	0	0	0
70	Sandra	Sandra	18	0	0	0	0	0
71	Sandra	Sandra	25	0	0	0	0	0
72	Sandra	Sandra	20	0	0	0	0	0
73	Sandra	Sandra	17	0	0	0	0	0
74	Sandra	Sandra	30	0	0	0	0	0
75	Cassia Fistula	Rela	20	0	0	0	0	0
76	Sandra	Sandra	23	0	0	0	0	0
77	Sandra	Sandra	25	0	0	0	0	0
78	Sandra	Sandra	23	0	0	0	0	0
79	Sandra	Sandra	28	0	0	0	0	0
80	Sandra	Sandra	25	0	0	0	0	0
81	Sandra	Sandra	25	0	0	0	0	0
82	Ziayphus xylopyra	Gotika	18	0	0	0	0	0
83	Sandra	Sandra	30	0	0	0	0	0
84	Sandra	Sandra	0	31	0	0	0	0
85	Zizyphus Xylopyrus	Gotika	23	0	0	0	0	0
86	Sandra	Sandra	20	0	0	0	0	0
87	Holoptelia integrifolia	Nemali Naara	20	0	0	0	0	0
88	Sandra	Sandra	26	0	0	0	0	0
89	Sandra	Sandra	29	0	0	0	0	0
90	Sandra	Sandra	22	0	0	0	0	0
91	Sandra	Sandra	30	0	0	0	0	0
92	Sandra	Sandra	12	0	0	0	0	0
93	Azadirachta Indica	Vepa	30	0	0	0	0	0
94	Sandra	Sandra	16	0	0	0	0	0
95	Sandra	Sandra	24	0	0	0	0	0
96	Sandra	Sandra	29	0	0	0	0	0
97	Sandra	Sandra	0	32	0	0	0	0
98	Sandra	Sandra	0	35	0	0	0	0
99	Azadirachta Indica	Vepa	30	0	0	0	0	0
100	Sandra	Sandra	22	0	0	0	0	0
101	Azadirachta Indica	Vepa	0	35	0	0	0	0
102	Sandra	Sandra	26	0	0	0	0	0
103	Azadirachta Indica	Vepa	15	0	0	0	0	0
104	Azadirachta Indica	Vepa	0	36	0	0	0	0
105	Azadirachta Indica	Vepa	30	0	0	0	0	0
106	Azadirachta Indica	Vepa	28	0	0	0	0	0
107	Azadirachta Indica	Vepa	30	0	0	0	0	0
108	Azadirachta Indica	Vepa	26	0	0	0	0	0
109	Azadirachta Indica	Vepa	0	32	0	0	0	0
110	Azadirachta Indica	Vepa	19	0	0	0	0	0



111	Azadirachta Indica	Vepa	0	32	0	0	0	0
112	Sandra	Sandra	19	0	0	0	0	0
Total			2087	654	75	0	0	0
Sub Total (No of Trees.)			2816					

**5. Working plan prescription for the forest land proposed for diversion :**

The Compt.No.743 is Existing Working Plan for Degraded Forest Rehabilitation and Management WC.

**6. Brief note on vulnerability of the forest area to erosion :**

Most of the Forests is covered with light vegetation area and has very light slope, hence there is no such vulnerability to the erosion.

7.

Approximate distance of the proposed site for diversion from boundary of forest(in km.) :

0

**8. Significance of the forest land proposed for diversion from wildlife point of view**

Details of wildlife present in and around the forest land proposed for diversion :

- (i). The fauna noticed indirectly are Sloth Bear, Wild boar, Fox, Chowsinga, Indian hare, Spotted Deers, Peacock etc.,
- (ii). Whether forms part of national park, wildlife sanctuary, biosphere reserve, tiger reserve, elephant corridor, wildlife migration corridor etc. : No  
  
Whether the forest land proposed for diversion is located within eco-sensitive zone(ESZ) of the Protected Area notified under Wildlife(Protection) Act, 1972 (Note: In case, ESZ of a Protected Area is not notified, then, 10kms distance from boundary of the Protected Area should be treated as ESZ): No
- (iii). Whether any national park, wildlife sanctuary, biosphere reserve, tiger reserve, elephant corridor, wildlife migration corridor etc., is located within 1 Km. from boundary of the forest land proposed for diversion : No
- (iv). Whether any rare/endangered/unique species of flora and fauna found in the area : No
- (v).

9.

Details of any protected archaeological/heritage site/defence establishment or any other important monument located in the area, if any

- (i). Whether any protected archaeological/heritage site/defence establishment or any other important monument is located in the area : No

10.

Comment as to the reasonability of the extent of the forest land proposed for diversion



- (i). Whether the requirement of forest land as proposed by the user agency is unavoidable and bare minimum for the project : Yes

11. Details of violation(s), if any ,committed

- (i). Whether any work in violation of the Act or guidelines issued under the Act has been carried out : No




12. Whether work in violation is still in progres(Yes/No) : NIL

13. Details of compensatory afforestation scheme















Patch wise details for Degraded Area (To be earmarked by DFO)

- (i). Total Financial Outlay for C.A(lacs):

Patch Wise Details					
S.no	Patch No.	Area(ha.)	Name of PF/RF	Range	Compartment No
NO Data					
Uploaded KML file of patch					

- (ii). Copy of CA scheme details: NA
- (iii). Scanned copy of the Geo-referenced map of the forest land proposed for C.A. prepared by using DGPS or Total Station: 
- (iv). Copy of Survey of India Toposheet indicating boundary of forest land proposed for C.A.: 
- (V). Copy of NOC from Competent Authority: 

Additional information Details

S. No.	Documents	Remarks
1		Maps for Degraded Forest area
2		Collector_Letter_with_Form_I
3		Recommendation_Certificate
4		Part_II_Offline Report
5		Tree_Valuation
6		GramaSabha_Resolution
7		NPV_Calculation_Sheet
8		ROFR
9		Site_Inspection_Report
10		Scheme Proposal
11		Soil Suitability Certificate
12		User agency Certificates i.e ., Full justification, Authorization Certificates, Detail note on the project , Certificate for BARE minimum , Certificate for payment of NPV- Addl.NPV, Certificate for CA, and undertaking.
13		DFO_Certificates_13_Nos
14		Authenticated DGPS survey Maps

14. District Profile



S.no	District Name	Geographical area of the district (in ha.)	Forest area of the district (in ha.)	Total forest area diverted since 1980 (in ha.)	No. of Approved Cases	Forest Land including penal C.A. (in ha.)	Progress of compensatory afforestation as on (date)	A) Forest land (in ha.)	B) Non-forest land (in ha.)
1	Kadapa	411003	173144.86	603.15	22	467.120	31/07/2022	454.040	1052.070

15.

Site inspection report of the DFO/CCF/Nodal Officer highlighting important facts pertaining to the forest land

Division Name	Circle	Site inspected By	Whether site inspected	No. of times site visit	Site inspection report	Date of visit
NO Data						


(Specific recommendation of the DFO/CCF/Nodal Officer with (Part II, III & Part IV).)

16.

Specific recommendation of the DFO/CCF/Nodal Officer for acceptance or otherwise of the proposal with reason

Division	Circle	Recommendation By	Recommendation	Reason	Letter	Whether CF agreed
NO Data						

Print

  
District Forest Officer  
KADAPA.