

**FULL TITLE OF PROJECT:-**

**Diversion of 406.79 hectare of forest land for construction of Thana Plaun HEP(191 MW) under the jurisdiction of Mandi forest Division Distt. Mandi H.P.**

**CHECK SERIAL NO.18.  
LAND SUITABILITY CERTIFICATE BY THE DFO  
(For the forest land to be diverted under FCA)**

This is to certify that 25.73 ha Land bearing Survey No.H43F1, Muhal Bambola, Bagi, Range Kataula, Tehsil Sadar, District Mandi H.P. identified for compensatory afforestation is suitable for plantation from management point of view and is free from all sorts of encumbrances and encroachment.

**Date:- 07.02.2022**

**Place:- Mandi**

  
RFO Kataula

  
**Deputy Conservator of Forests,  
Mandi Forest Division, Mandi H.P.**  
Official Seal, Deputy Conservator of Forests  
Mandi Forest Division, Mandi (H.P.)

[191] MW being constructed by M/s Himachal Pradesh Power Corporation Ltd.

File No. : \_\_\_\_\_

Date of Proposal: \_\_\_\_\_

**CHECK LIST SERIAL NUMBER: 18**

**LAND SUITABILITY CERTIFICATE BY THE DFO**

This is to certify that 8 hac land bearing Survey No. / Compartment No./Kh. No 292 of Muhal Batwara, Tehsil Sundernagar, District Mandi, H.P. falling under Batwara beat, Batwara block, Kangoo range identified for Compensatory Afforestation is suitable for plantation from management point of view and are free from all sorts of encumbrances and encroachments.

Place

Sundernagar

Date

14/5/19

  
(Divisional Forest Officer)

Suket Forest Division

Divisional Forest Officer

Sundernagar

Suket Forest Division

Office Seal  
Sundernagar (H.P.) - 175016

417  
Full Title of the Project: Diversion of 406.79 ha. Of forest land for Thana Plaun HEP,  
(191) MW being constructed by M/s Himachal Pradesh Power Corporation Ltd.


File No. :

**CHECK LIST SERIAL NUMBER: 18**

**LAND SUITABILITY CERTIFICATE BY THE DFO**

This is to certify that 10 hac land bearing Survey No. / Compartment No./Kh. No 50, 94 of Muhal Fatehpur Tehsil Sundernagar, District Mandi, H.P. falling under Ghiri beat, Jai Devi block, Jai Devi range identified for Compensatory Afforestation is suitable for plantation from management point of view and are free from all sorts of encumbrances and encroachments.

Place Sundernagar  
Date 12/5/19

  
(Divisional Forest Officer)  
Mukhal Forest Division  
Sundernagar Division - A  
Office Seal (H.P.) - 175018



Full Title of the Project: Diversion of 35 ha. of forest land for the C/o Thana Plaun HEP (191 MW) under the jurisdiction of Nachan Forest Division Nachan at Gohar Distt. Mandi, HP.

**CHECK LIST SERIALNUMBER: 18**

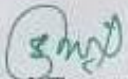
**LAND SUITABILITY CERTIFICATE BY THE DFO**

**(For the forest land to be diverted under FCA)**

This is to certify that 35 ha. land bearing Survey No. 53/E-2 DPF Joghani Nal Forest Beat Kalahani of Karthach Block of Pandoh, Range Nachan Forest Division District Mandi HP. identified for **Compensatory Afforestation** is suitable for plantation from management point of view and is free from all sorts of encumbrances and encroachment.

Place: Gohar  
Date: 11.08.2023

Office Seal \_\_\_\_\_

  
Divisional Forest Officer  
Nachan Forest Division  
At Gohar.

414

Full Title of the Project: Diversion of 406.79 ha. Of forest land for Thana Plaun HEP, (191) MW being constructed by M/s Himachal Pradesh Power Corporation Ltd.

Date of Proposal: \_\_\_\_\_

**CHECK LIST SERIAL NUMBER: 18**

**LAND SUITABILITY CERTIFICATE BY THE DFO**

This is to certify that 6 hac land bearing Survey No. / Compartment No./Kh. No 882 of Muhal Khanokhar Tehsil Sundernagar, District Mandi, H.P. falling under Jyor beat, Dehar block, Kangoo range identified for Compensatory Afforestation is suitable for plantation from management point of view and are free from all sorts of encumbrances and encroachments.

Place Sundernagar

Date 12/5/19

  
(Divisional Forest Officer)

Suket Forest Division

Divisional Forest Officer

Sundernagar

Office Seal  
Sundernagar (H.P.) - 175018

Full Title of the Project: Diversion of 406.79 ha. Of forest land for Thana Plaun HEP,  
(191) MW being constructed by M/s Himachal Pradesh Power Corporation Ltd.

File No. : \_\_\_\_\_

**CHECK LIST SERIAL NUMBER: 18**

**LAND SUITABILITY CERTIFICATE BY THE DFO**

This is to certify that 5 hac land bearing Survey No. / Compartment No./Kh. No 318 of Muhal Koon Tehsil Sundernagar District Mandi, H.P. falling under Jyor beat, Dehar block, Kangoo range identified for Compensatory Afforestation is suitable for plantation from management point of view and are free from all sorts of encumbrances and encroachments.

Place Sundernagar

Date 12/5/19

  
(Divisional Forest Officer)

Suket Forest Division

Divisional Forest Officer

Sundernagar

Suket Forest Division  
Office Seal (H.P.) 175018




Full Title of the Project: Diversion of 406.79 ha. Of forest land for Thana Plains HEP.  
File No. : \_\_\_\_\_  
Date of Proposal: \_\_\_\_\_

**CHECK LIST SERIAL NUMBER: 18**

**LAND SUITABILITY CERTIFICATE BY THE DFO**

This is to certify that 6 hac land bearing Survey No. / Compartment No./Kh. No 434 of Muhal Kunaila Tehsil, Sundernagar, District Mandi, H.P. falling under Jyor beat, Dehar block, Kangoo range identified for Compensatory Afforestation is suitable for plantation from management point of view and are free from all sorts of encumbrances and encroachments.

Place Sundernagar  
Date 12/5/15

  
(Divisional Forest Officer)  
Suket Forest Division  
Divisional Forest Officer  
Sundernagar  
Office Seal  
Sundernagar (H.P.) - 175018

Subject of the Project:


Diversion of 406.79 hect. of forest land in favor of Thana Plaun  
HEP(19IMW), being constructed by M/s HPPCL within the  
jurisdiction of Joginder Nagar & Mandi Forest Divisions,  
Distt. Mandi, HP

**"LAND SUITABILITY CERTIFICATE BY THE DFO CONCERNED"**

This is to certify that 117.8 hectares of Non-Forest land bearing Survey No. H43F3, Khasra Nos. 25, 548, 552, 554, 546 in Muhal Jamnu, Forest Block Tatapani, Forest Range Pangna, Tehsil Karsog, Distt. Mandi, HP identify for Compensatory Afforestation is suitable for undertaking plantation from the management point of view and is free from all sorts of encumbrances and encroachments.

Place: Karsog

Date: 06-03-2019

  
Divisional Forest Officer,  
Karsog Forest Division, HP.



**Full Title of the Project:**

**Diversion of 406.79 hect. of forest land in favor of Thana Plaun HEP(191MW), being constructed by M/s HPPCL within the jurisdiction of Joginder Nagar & Mandi Forest Divisions, Distt. Mandi, HP**

**“LAND SUITABILITY CERTIFICATE BY THE DFO CONCERNED”**

This is to certify that 71.35 hectares of Degraded Forest land bearing Survey No. H43F3, Khasra Nos. 2, 612, 2205/611, 2229/2209/610 in Muhal Sawindhar, Forest Block Tattapani, Forest Range Pangna, Tehsil Karsog, Distt. Mandi, HP identified for Compensatory Afforestation is suitable for undertaking plantation from the management point of view and is free from all sorts of encumbrances and encroachments.

Place: Karsog  
Date: 28.12.2021

  
**Divisional Forest Officer,  
Karsog Forest Division, HP.**

Full Title of the Project: Diversion of 406.79 ha. of Forest land in favour of Himachal Pradesh Power Corporation, Ltd., for the construction of Thana Plaun (191MW) HEP within the jurisdiction of Jogindernagar and Mandi Forest Divisions, Distt. Mandi. H.P.

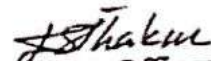
**"LAND SUITABILITY CERTIFICATE"**

This is to certify that 40 hectares of Degraded Forest land bearing Survey No. H43E13, in Lanjhanu, Forest Beat Darang, Forest Range Darang, Forest Division Mandi, Tehsil Padhar, District Mandi, HP identified for Compensatory Afforestation is suitable for undertaking plantation from the management point of view and is free from all sorts of encumbrances and encroachments.



Deputy Conservator of Forests,  
Mandi Forest Division Mandi (H.P.)

Date: 6-1-2022  
Place: Darang



Range Forest Officer  
Darang Forest Range, HP.

Full Title of the Project: Diversion of 200.78 ha. of forest land for other than forest use  
File No. : \_\_\_\_\_  
Date of Proposal: \_\_\_\_\_

CHECK LIST SERIAL NUMBER: 18

LAND SUITABILITY CERTIFICATE BY THE DFO

This is to certify that 6 hac land bearing Survey No. / Compartment No./Kh. No <sup>167</sup> 167 of Muhal Naval Tehsil Sundernagar, District Mandi, H.P. falling under Doldhar beat, Jai Devi block, Jai Devi range identified for Compensatory Afforestation is suitable for plantation from management point of view and are free from all sorts of encumbrances and encroachments.

Place Sundernagar  
Date 12/5/19

  
(Divisional Forest Officer)  
Suket Forest Division  
Divisional Forest Officer  
Sundernagar  
Office Seal  
Sundernagar (H.P.) - 175018



Full Title of the Project: Diversion of 406.79 ha. Of forest land for Thana Plaun HEP, (191) MW being constructed by M/s Himachal Pradesh Power Corporation Ltd.


Date of proposal: \_\_\_\_\_

**CHECK LIST SERIAL NUMBER: 18**

**LAND SUITABILITY CERTIFICATE BY THE DFO**

This is to certify that 5 hac land bearing Survey No. / Compartment No./Kh. No 376 of Muhal Saishdhar Tehsil Sundernagar, District Mandi, H.P. falling under Khabri beat, Rohanda block, Jai Devi range identified for Compensatory Afforestation is suitable for plantation from management point of view and are free from all sorts of encumbrances and encroachments.

Place Sundernagar  
Date 12/05/19

  
(Divisional Forest Officer)  
Sundernagar Division  
Mandi District  
H.P. - 175018

**FULL TITLE OF PROJECT:-**

**Diversion of 406.79 hectare of forest land for construction of Thana Plaun HEP(191 MW) under the jurisdiction of Mandi forest Division Distt. Mandi H.P.**

**CHECK SERIAL NO.18.  
LAND SUITABILITY CERTIFICATE BY THE DFO  
(For the forest land to be diverted under FCA)**

This is to certify that 6.07 ha Land bearing Survey No.H43F1 Muhal Solang, Bagi, Range Kataula, Tehsil Sadar, District Mandi H.P. identified for compensatory afforestation is suitable for plantation from management point of view and is free from all sorts of encumbrances and encroachment.

**Date:- 07.02.2022**

**Place:- Mandi**

  
R/o Kataula

  
**Deputy Conservator of Forests,  
Mandi Forest Division, Mandi H.P.**  
Official Seal Deputy Conservator of Forests  
Mandi Forest Division, Mandi (H.P.)